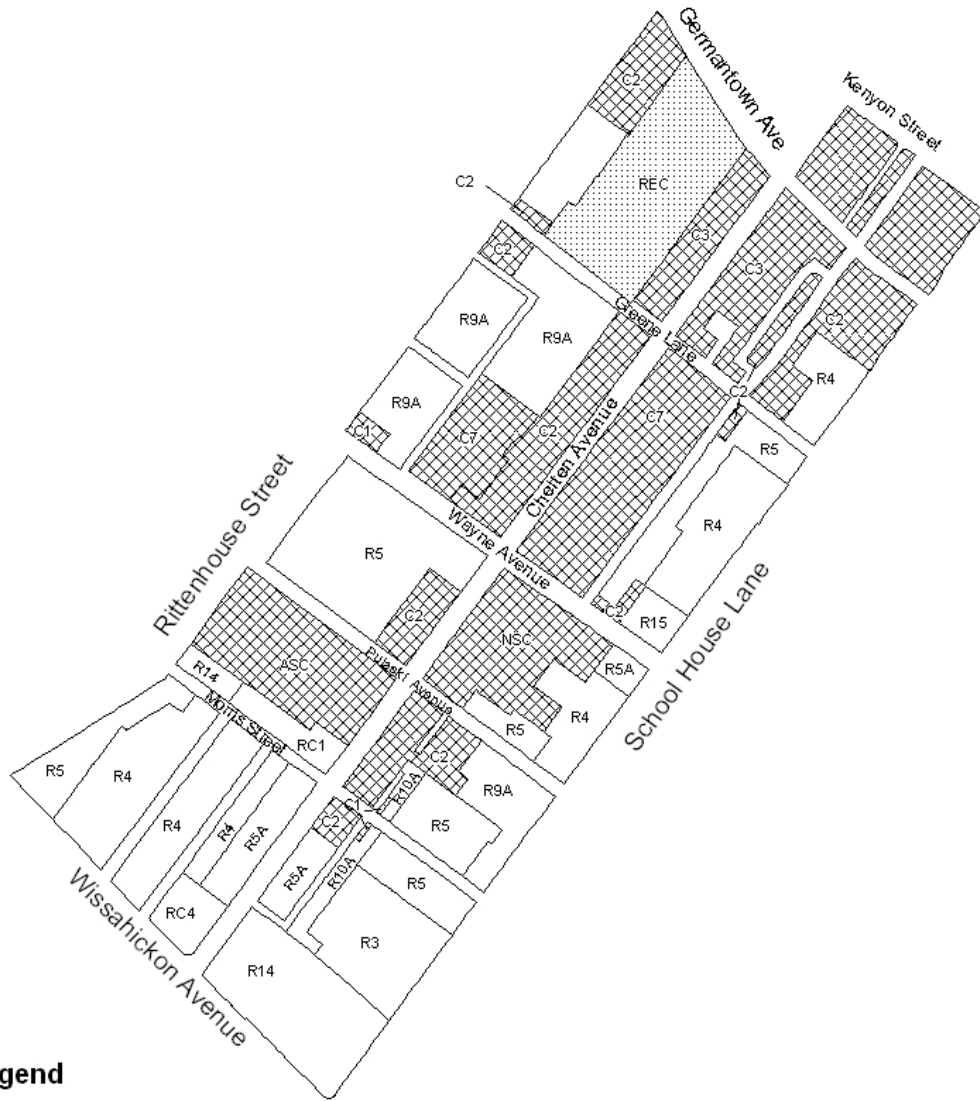


MAP A1 - EXISTING ZONING

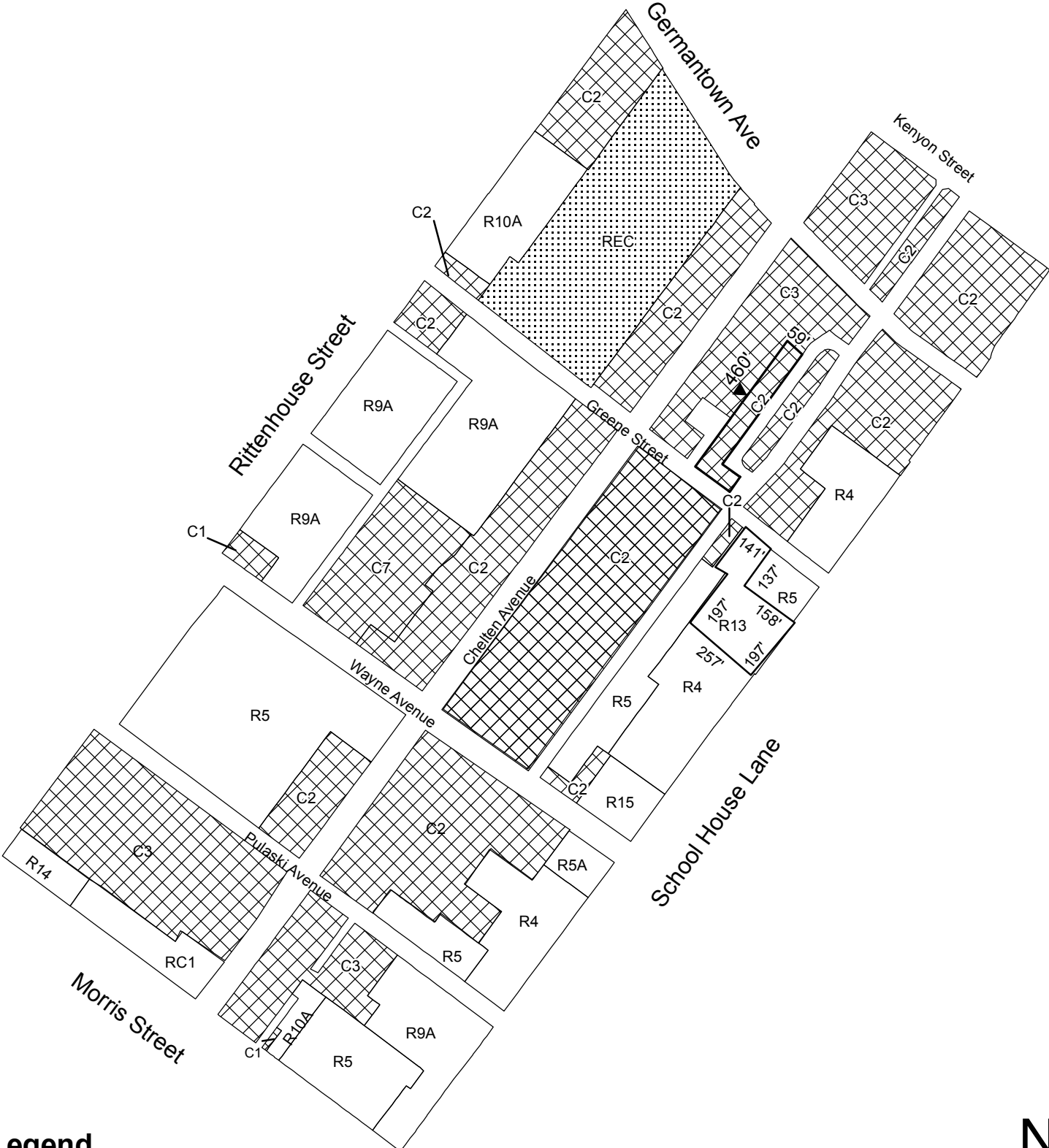


Legend
















	ASC Commercial		NSC Commercial		R4 Residential		RC4 Residential
	C1 Commercial		R10A Residential		R5 Residential		REC Recreation
	C2 Commercial		R14 Residential		R5A Residential		
	C3 Commercial		R15 Residential		R9A Residential		
	C7 Commercial		R3 Residential		RC1 Residential		



MAP B - PROPOSED ZONING



Legend

 C1 Commercial	 R10A Residential	 R15 Residential	 R9A Residential
 C2 Commercial	 R12 Residential	 R4 Residential	 RC1 Residential
 C3 Commercial	 R13 Residential	 R5 Residential	 REC Recreation
 C7 Commercial	 R14 Residential	 R5A Residential	

