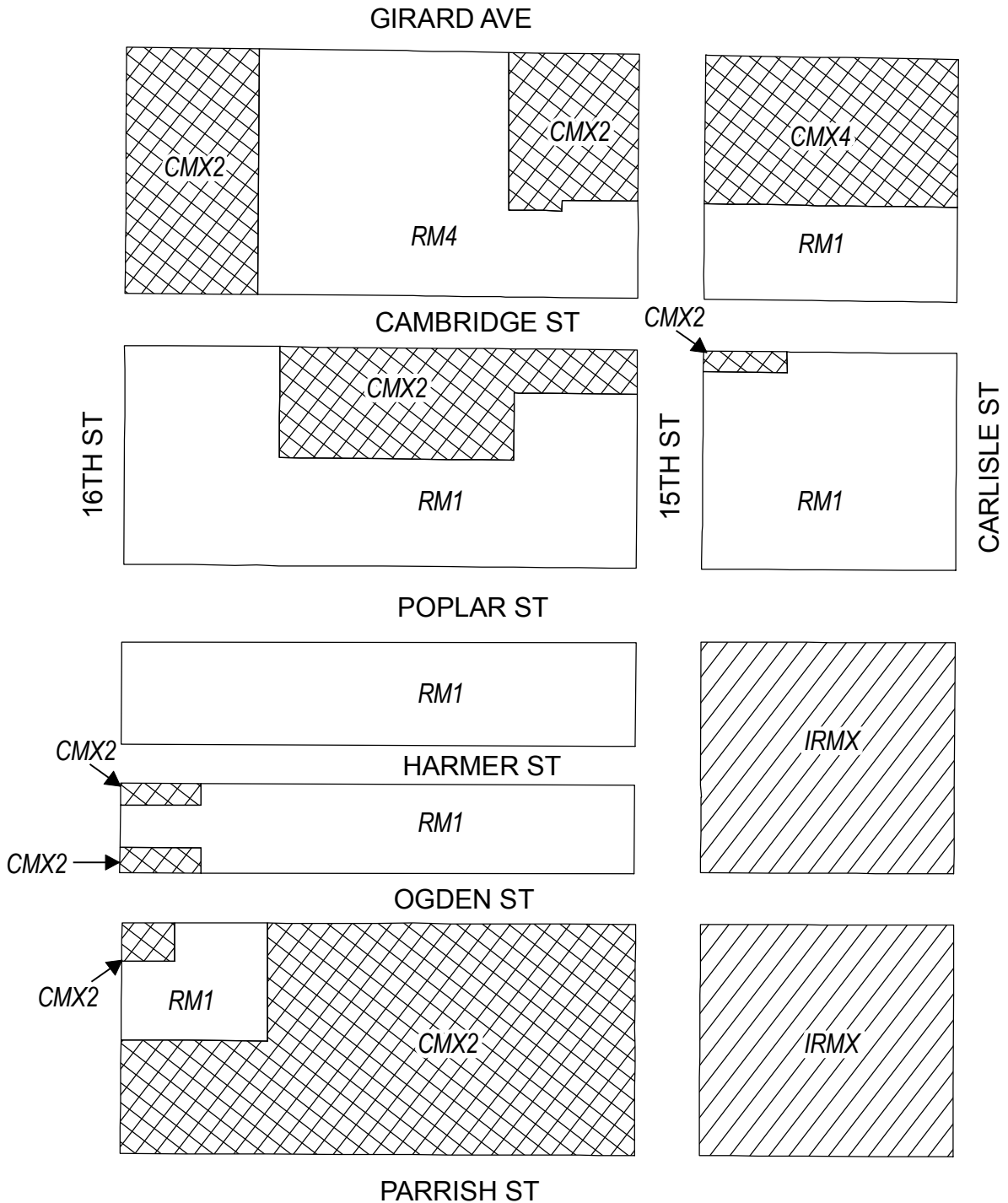





Map A1 - Existing Zoning

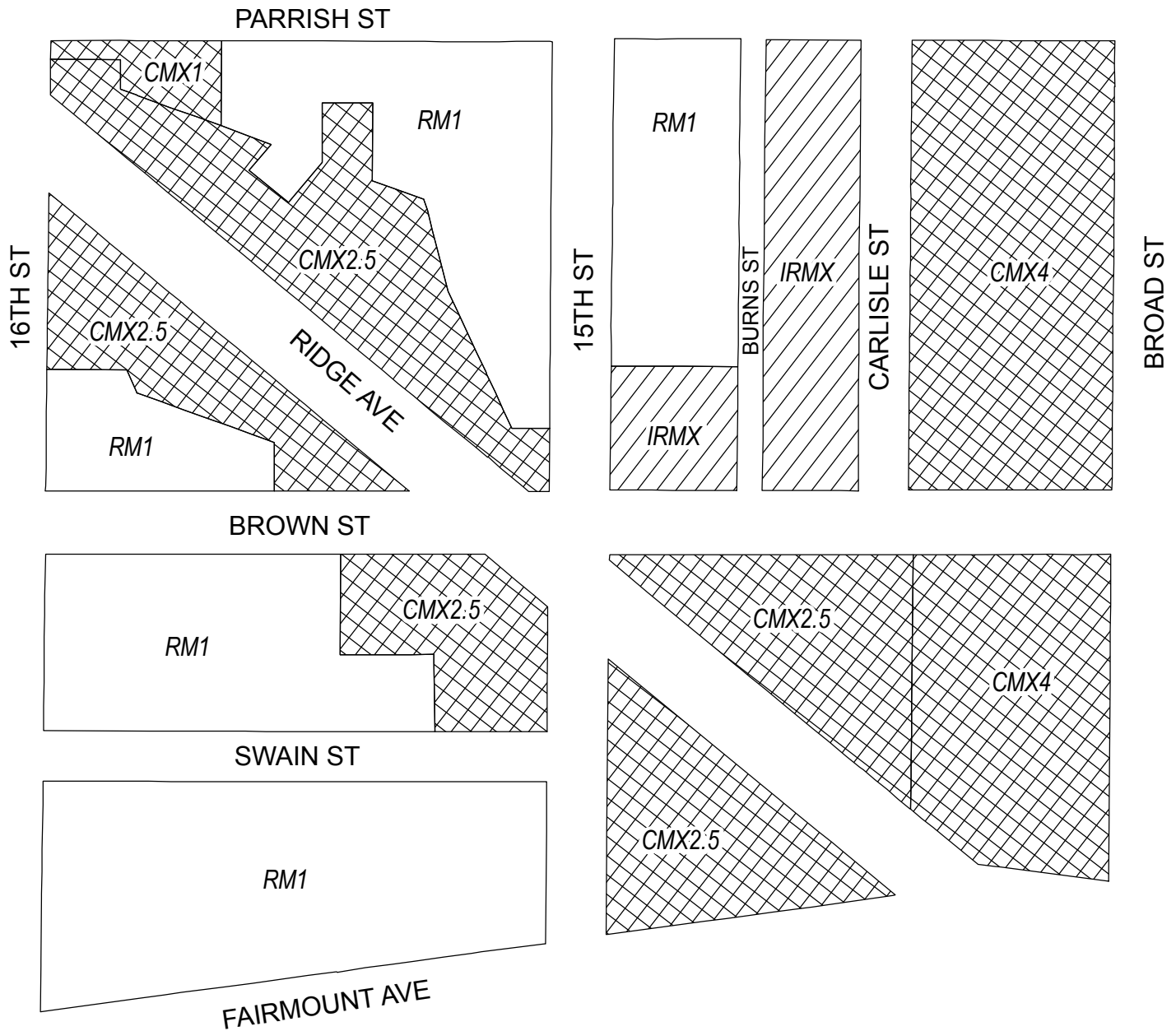


Zoning Districts




-  CMX-2/CMX-4, Commercial Mixed-Use
-  IRMX, Industrial Residential Mixed-Use
-  RM-1/RM-4, Residential Multi-Family



Map A2 - Existing Zoning

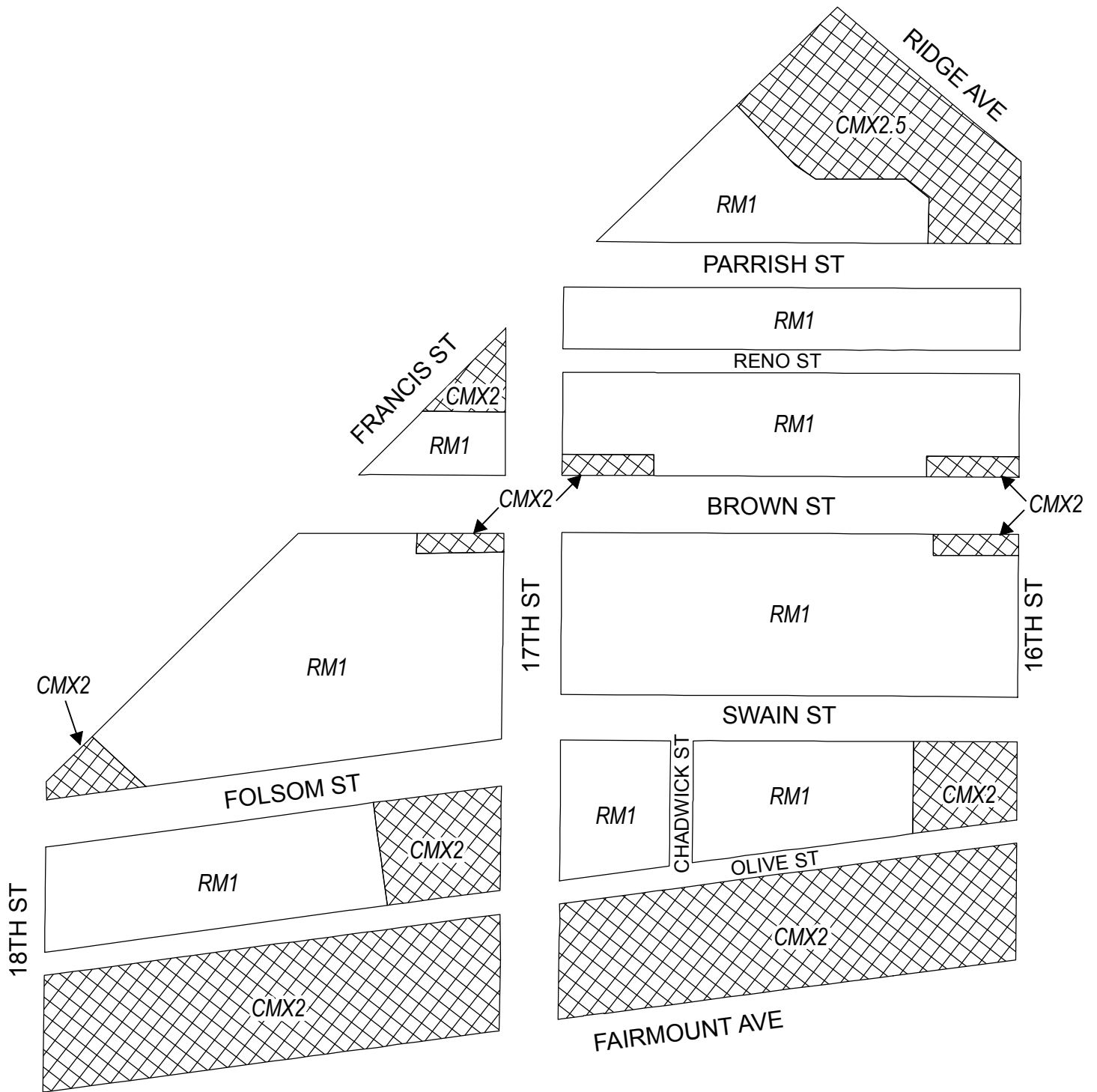


Zoning Districts



-  CMX-1/CMX-2.5/CMX-4, Commercial Mixed-Use
-  IRMX, Industrial Residential Mixed-Use
-  RM-1, Residential Multi-Family



Map A3 - Existing Zoning

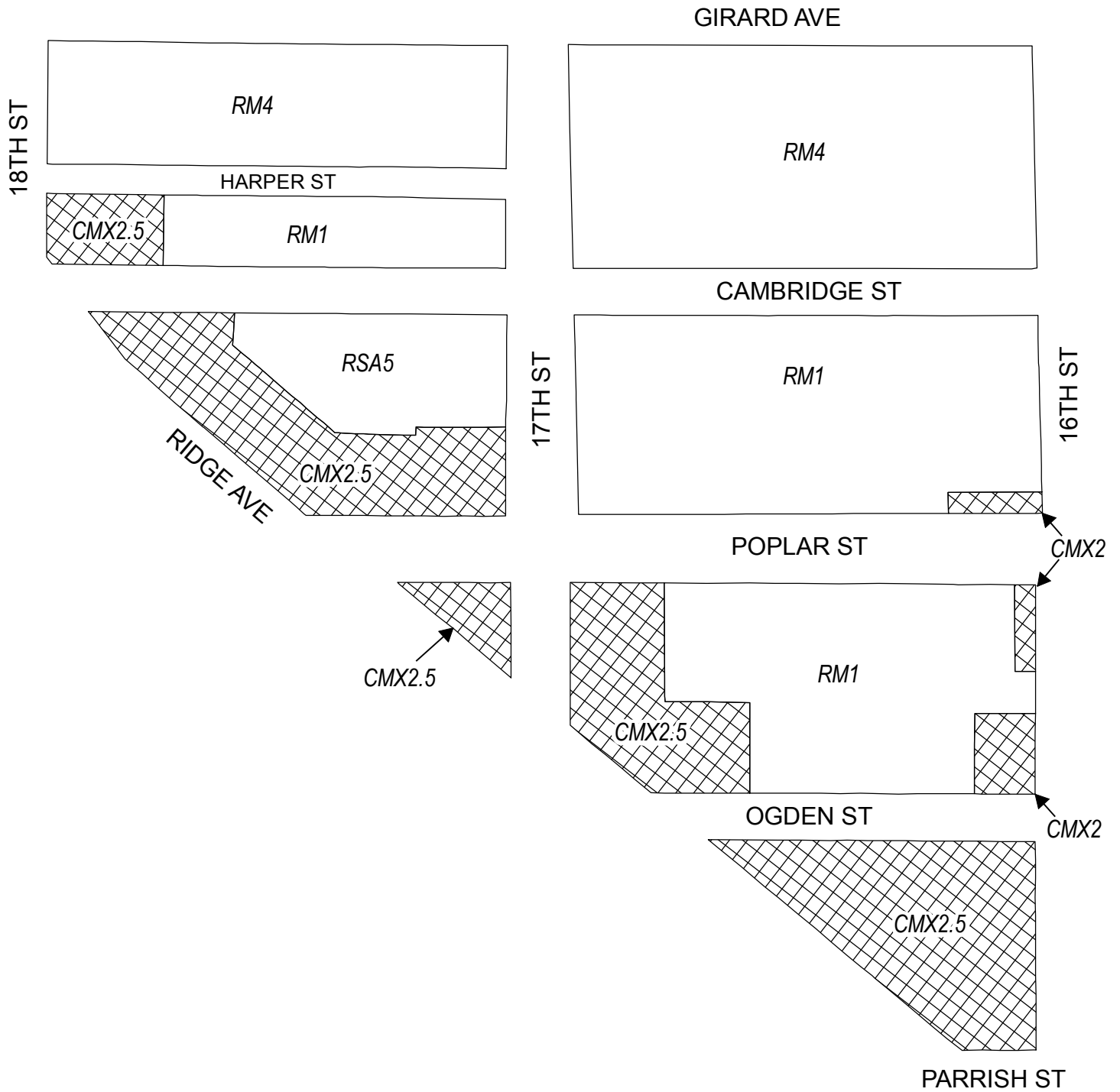


Zoning Districts

-  CMX-2/CMX-2.5, Commercial Mixed-Use
-  RM-1, Residential Multi-Family



Map A4 - Existing Zoning



Zoning Districts



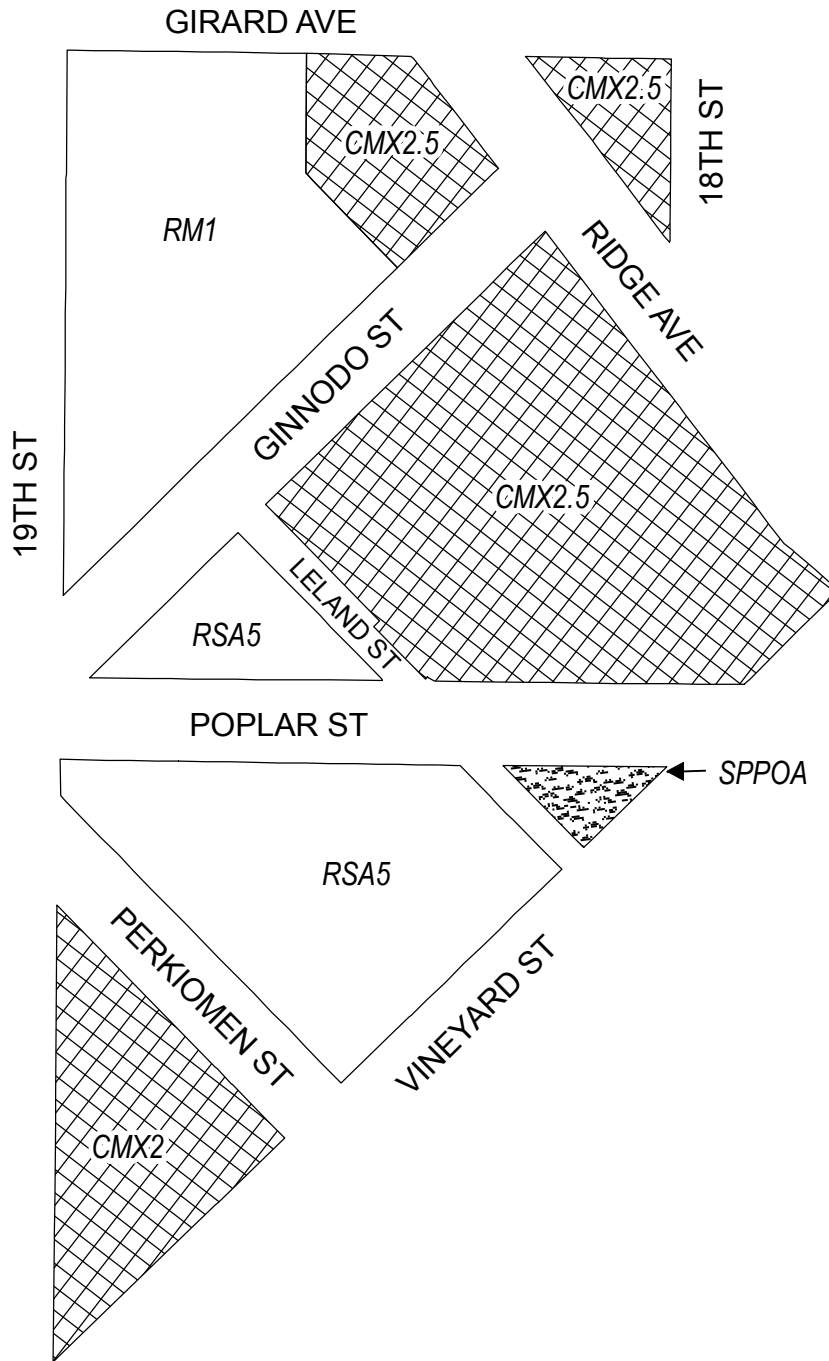
CMX-2/CMX-2.5, Commercial Mixed-Use



RM-1/RM-4, Residential Multi-Family; RSA-5, Residential Single-Family Attached



Map A5 - Existing Zoning



Zoning Districts



CMX-2/CMX-2.5, Commercial Mixed-Use



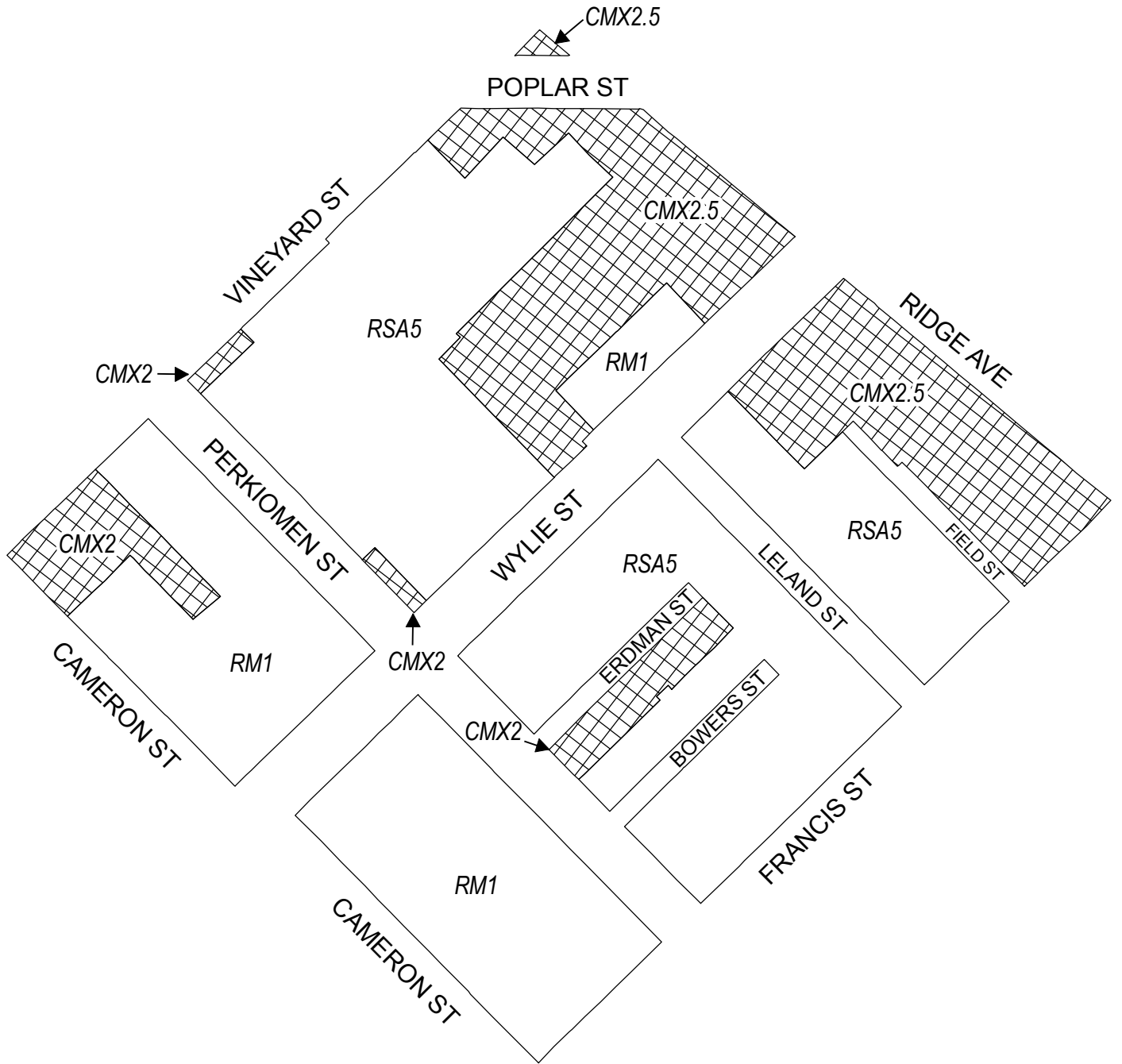
RM-1, Residential Multi-Family; RSA-5, Residential Single-Family Attached



SP-PO-A, Parks and Open Space



Map A6 - Existing Zoning



Zoning Districts



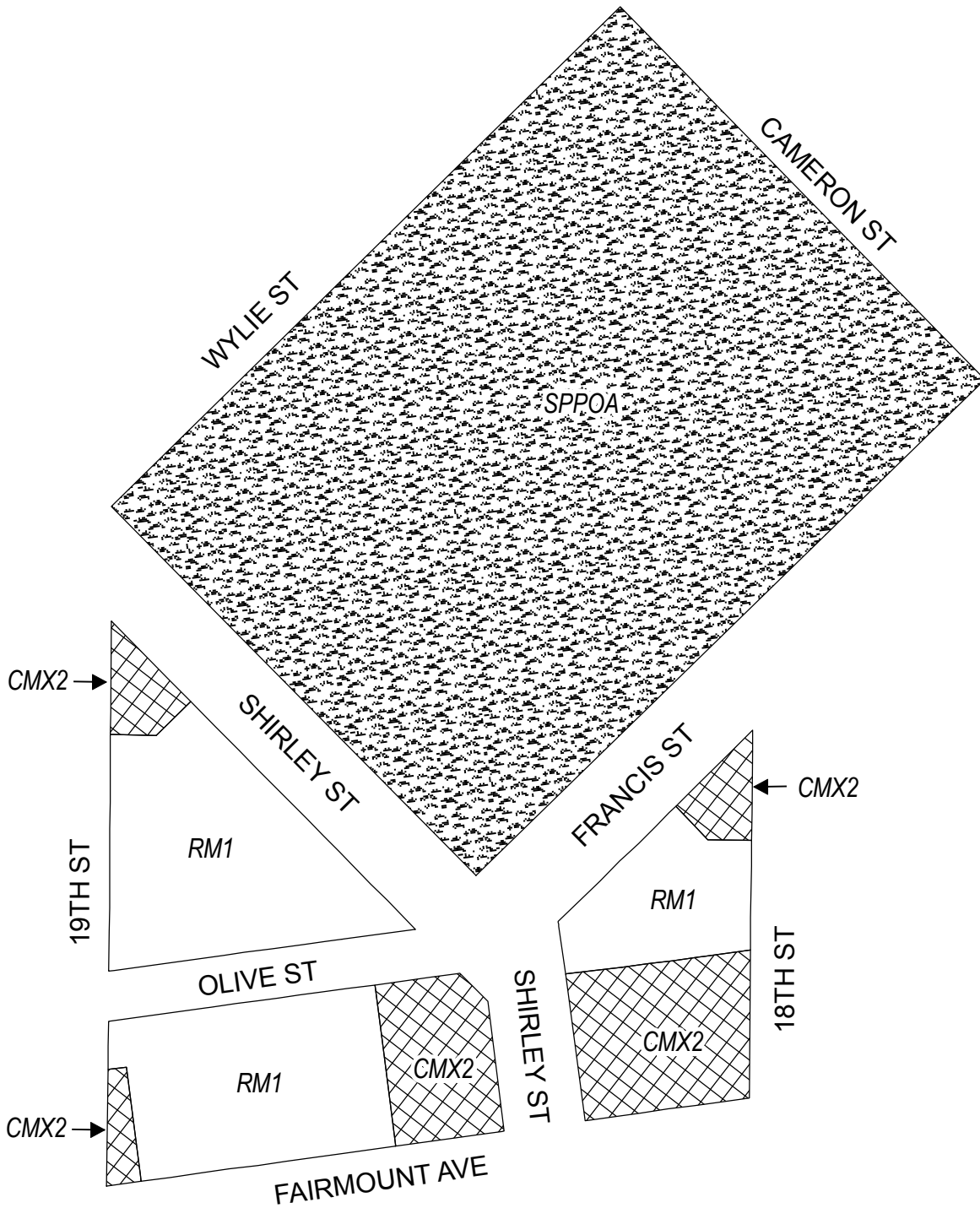
CMX-2/CMX-2.5, Commercial Mixed-Use






RM-1, Residential Multi-Family; RSA-5, Residential Single-Family Attached



Map A7 - Existing Zoning

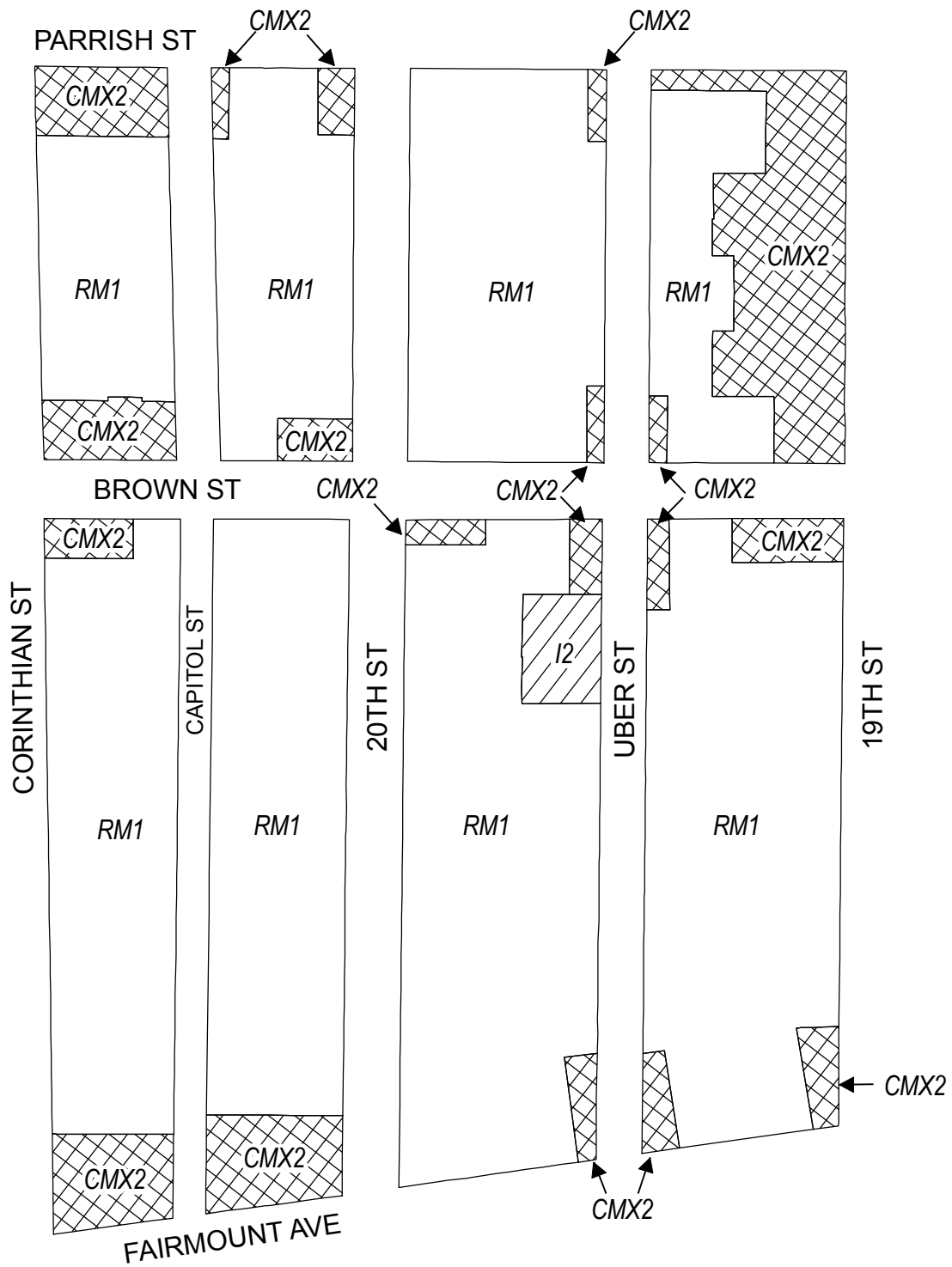


Zoning Districts




-  CMX-2, Commercial Mixed-Use
-  RM-1, Residential Multi-Family
-  SP-PO-A, Parks and Open Space



Map A8 - Existing Zoning

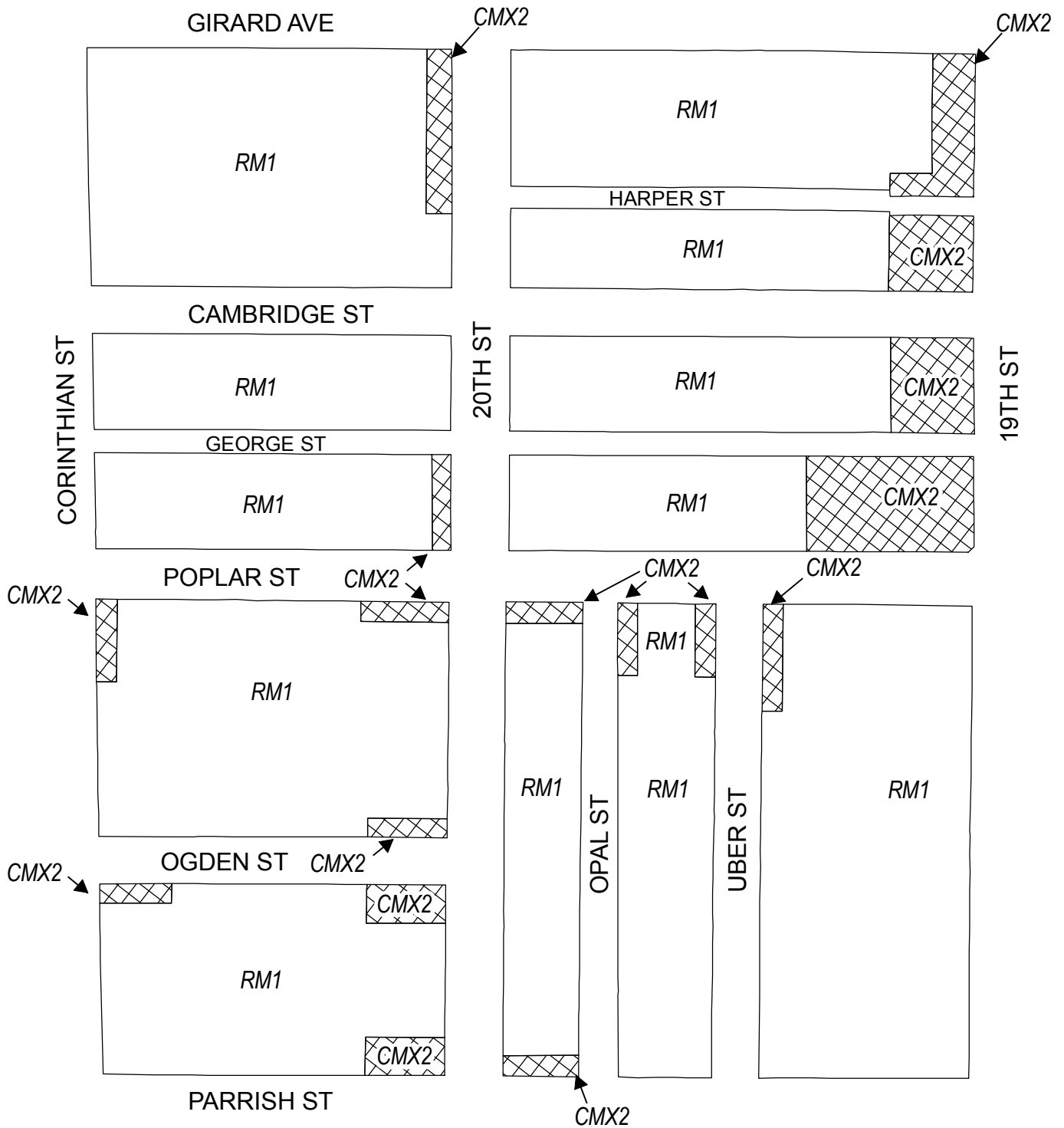


Zoning Districts



-  CMX-2, Commercial Mixed-Use
-  I-2, Medium Industrial
-  RM-1, Residential Multi-Family



Map A9 - Existing Zoning

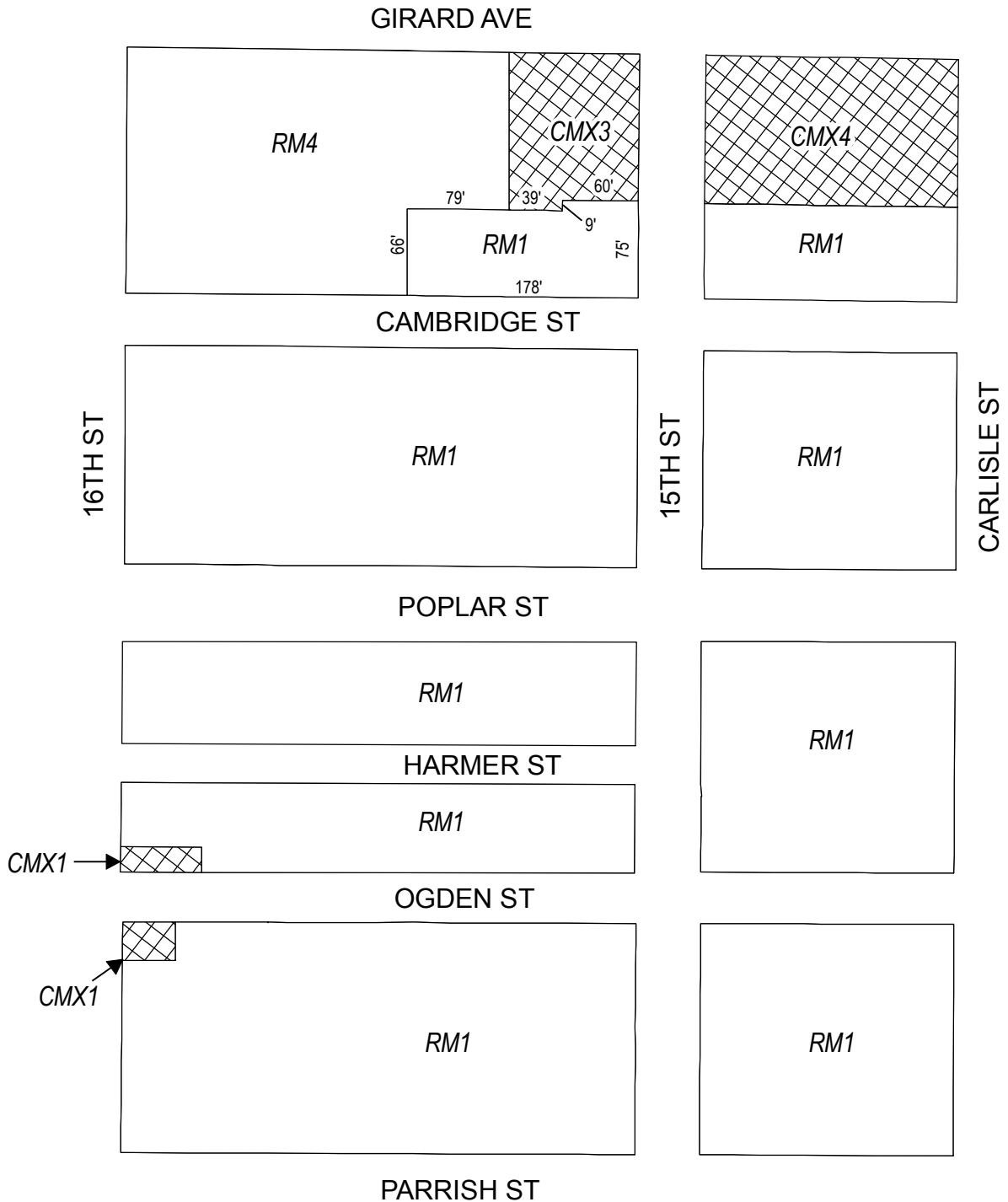


Zoning Districts




-  CMX-2, Commercial Mixed-Use
-  RM-1, Residential Multi-Family



Map B1 - Proposed Zoning

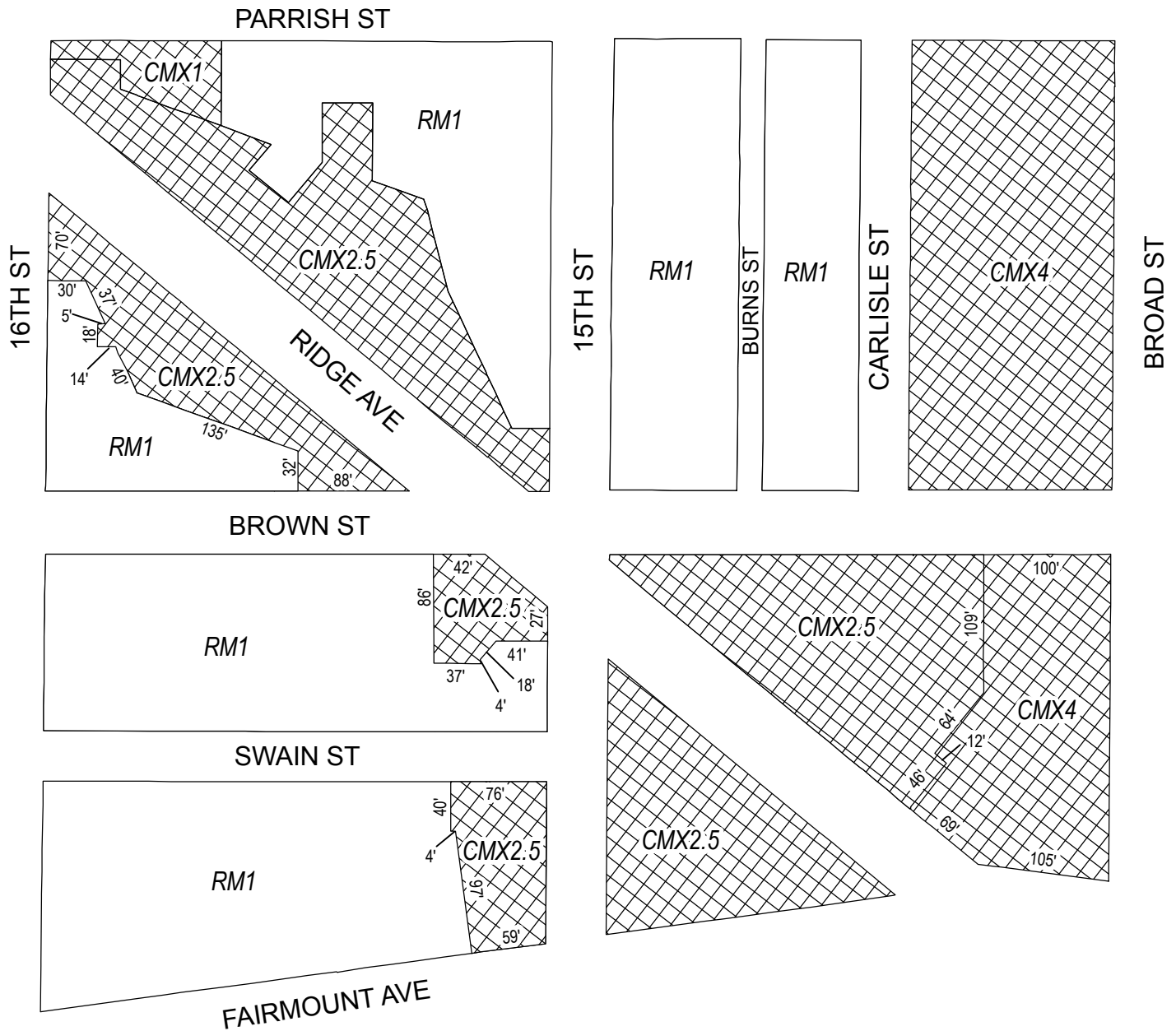


Zoning Districts



-  CMX-1/CMX-3/CMX-4, Commercial Mixed-Use
-  IRMX, Industrial Residential Mixed-Use
-  RM-1/RM-4, Residential Multi-Family



Map B2 - Proposed Zoning

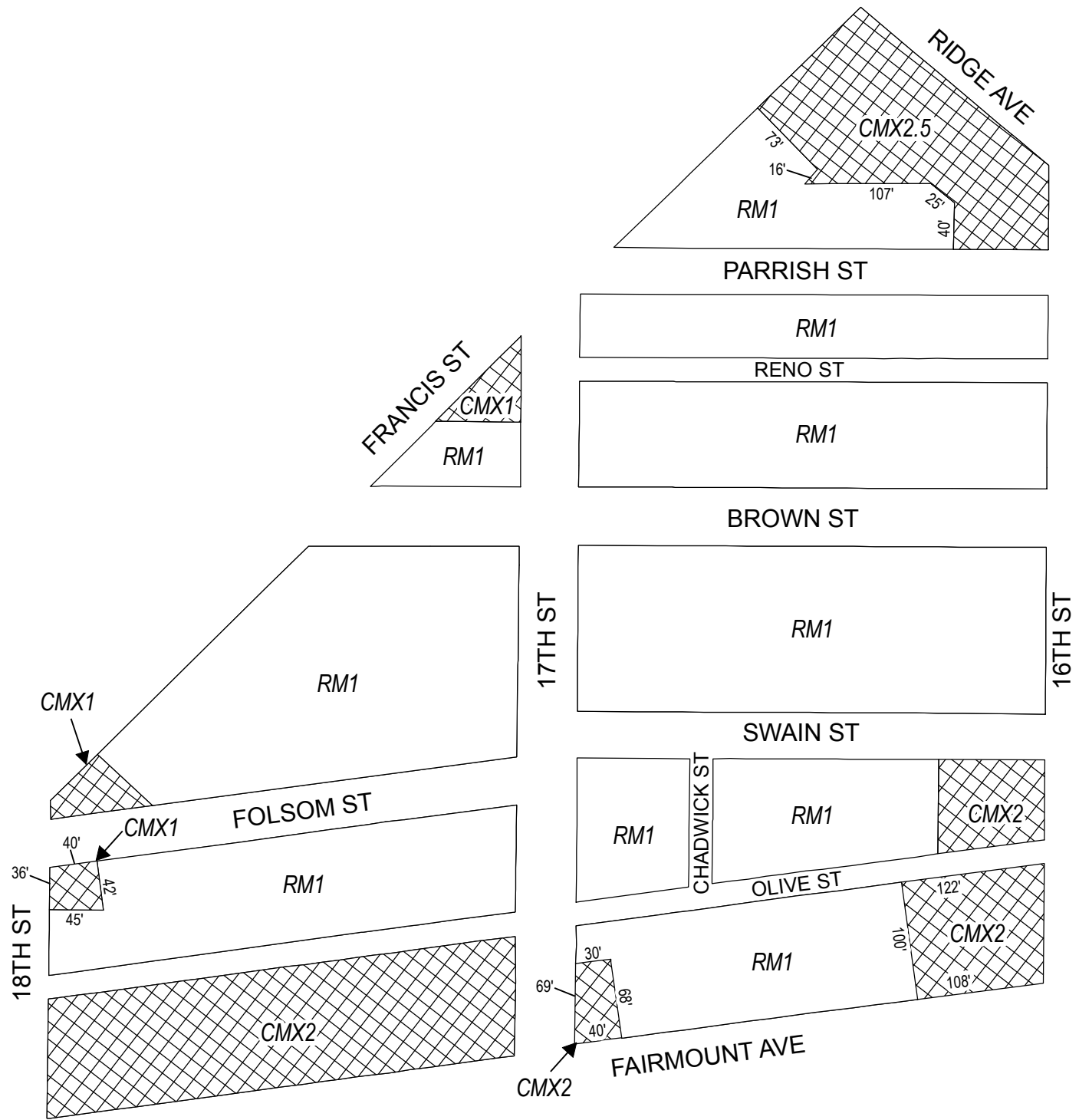


Zoning Districts



-  CMX-1/CMX-2.5/CMX-4, Commercial Mixed-Use
-  RM-1, Residential Multi-Family



Map B3 - Proposed Zoning

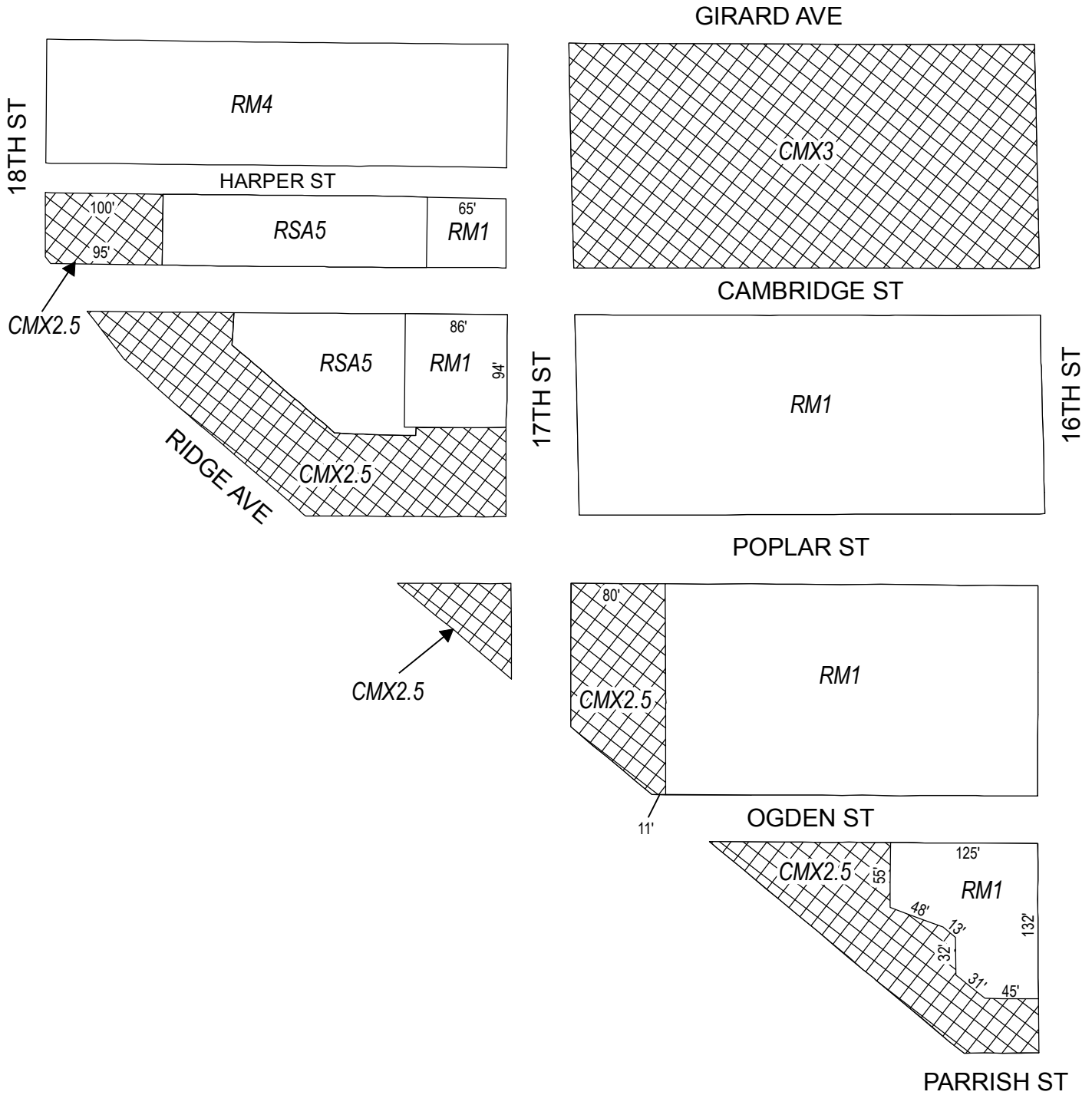


Zoning Districts



-  CMX-1/CMX-2/CMX-2.5, Commercial Mixed-Use
-  RM-1, Residential Multi-Family



Map B4 - Proposed Zoning

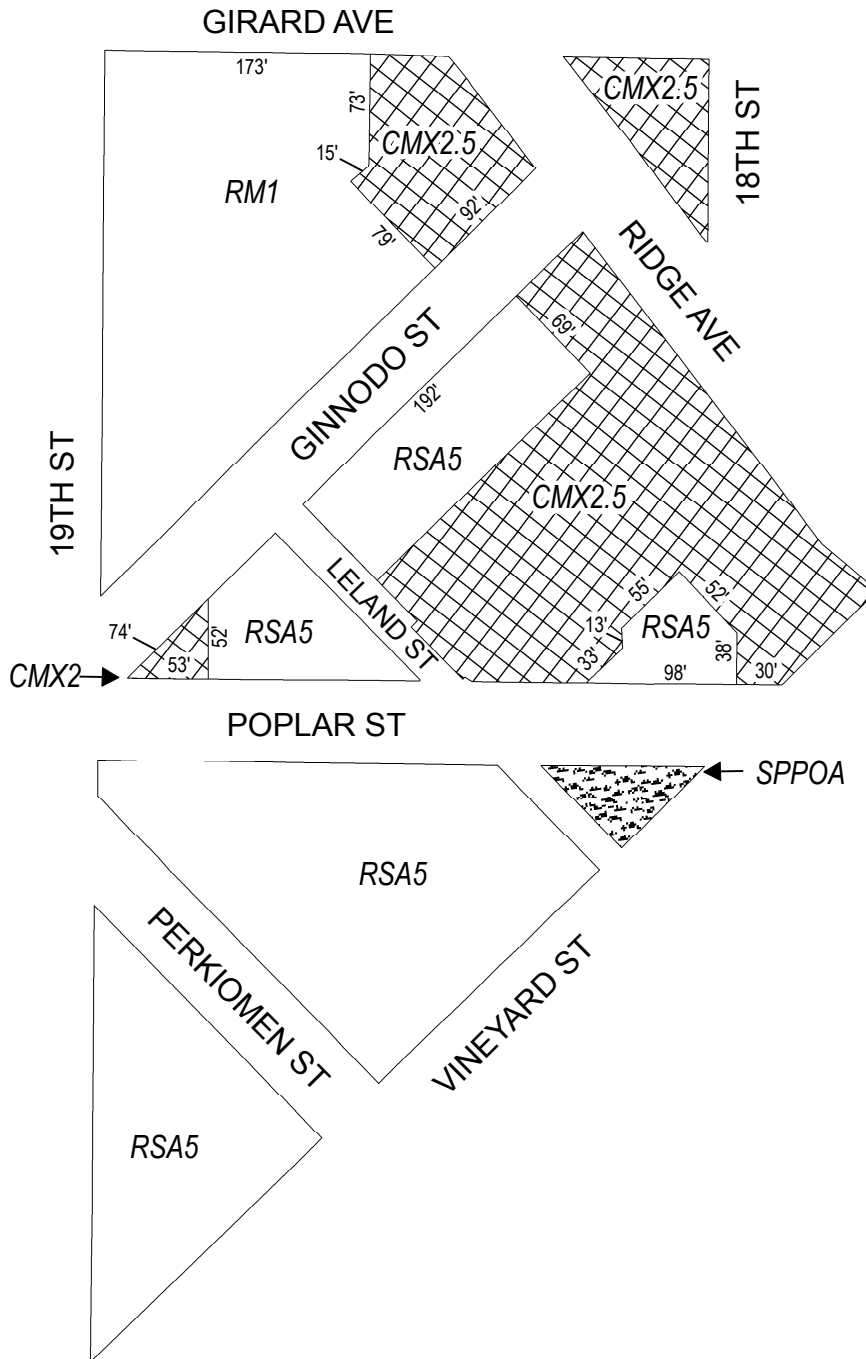


Zoning Districts




-  CMX-2.5/CMX-3, Commercial Mixed-Use
-  RM-1/RM-4, Residential Multi-Family; RSA-5, Residential Single-Family Attached



Map B5 - Proposed Zoning

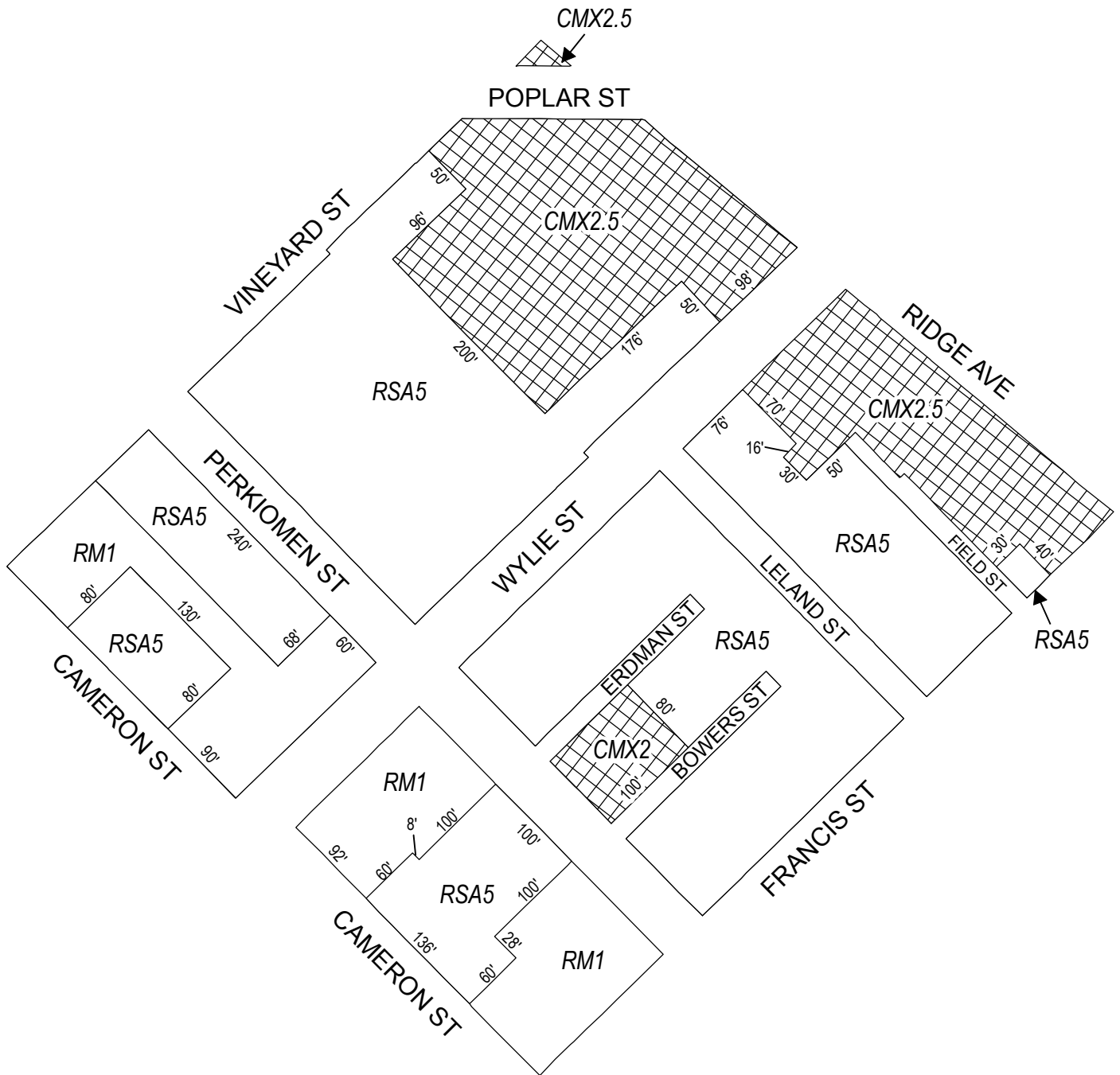


Zoning Districts

-  CMX-2/CMX-2.5, Commercial Mixed-Use
-  RM-1, Residential Multi-Family; RSA-5, Residential Single-Family Attached
-  SP-PO-A, Parks and Open Space



Map B6 - Proposed Zoning



Zoning Districts



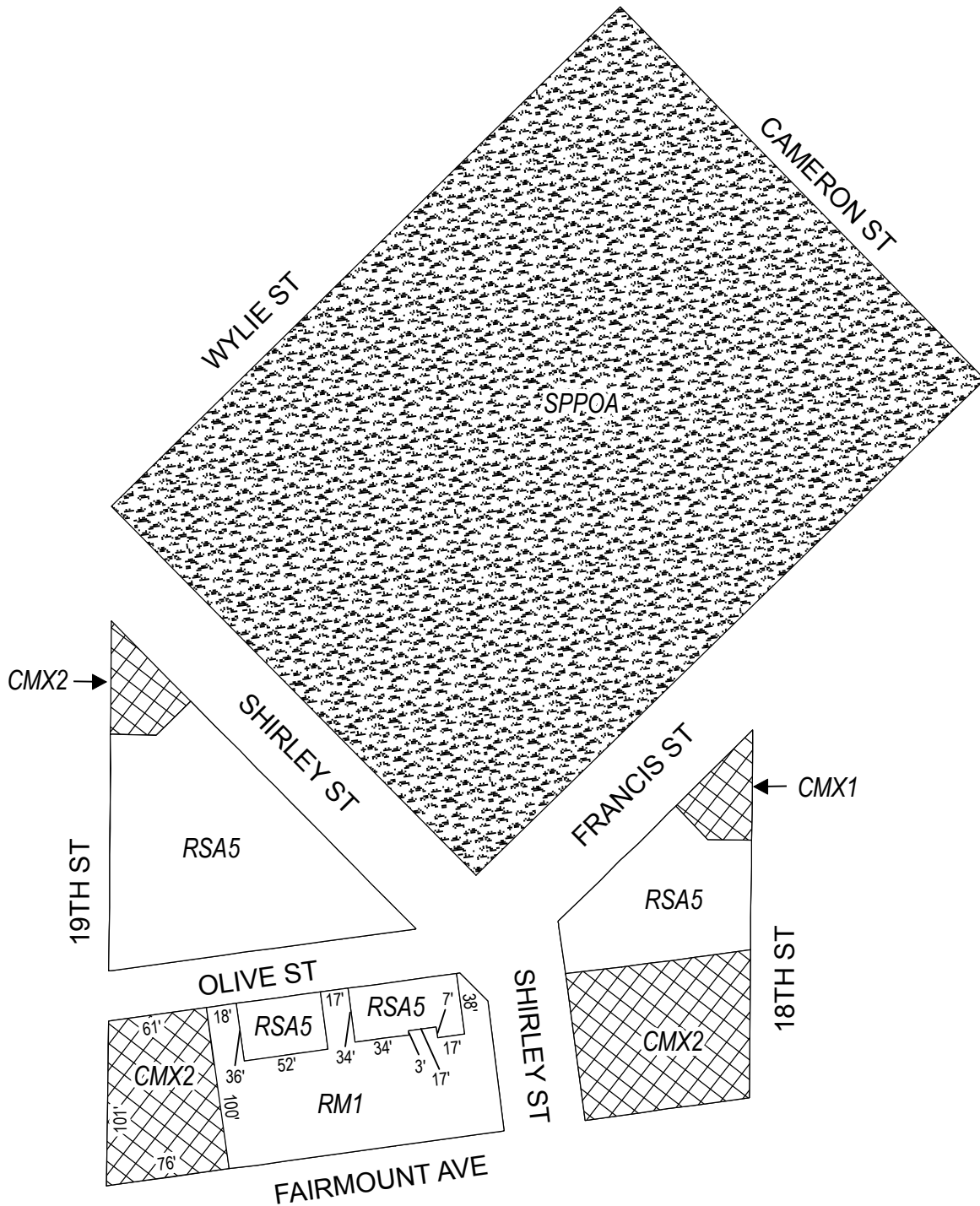
CMX-2/CMX-2.5, Commercial Mixed-Use






RM-1, Residential Multi-Family; RSA-5, Residential Single-Family Attached



Map B7 - Proposed Zoning

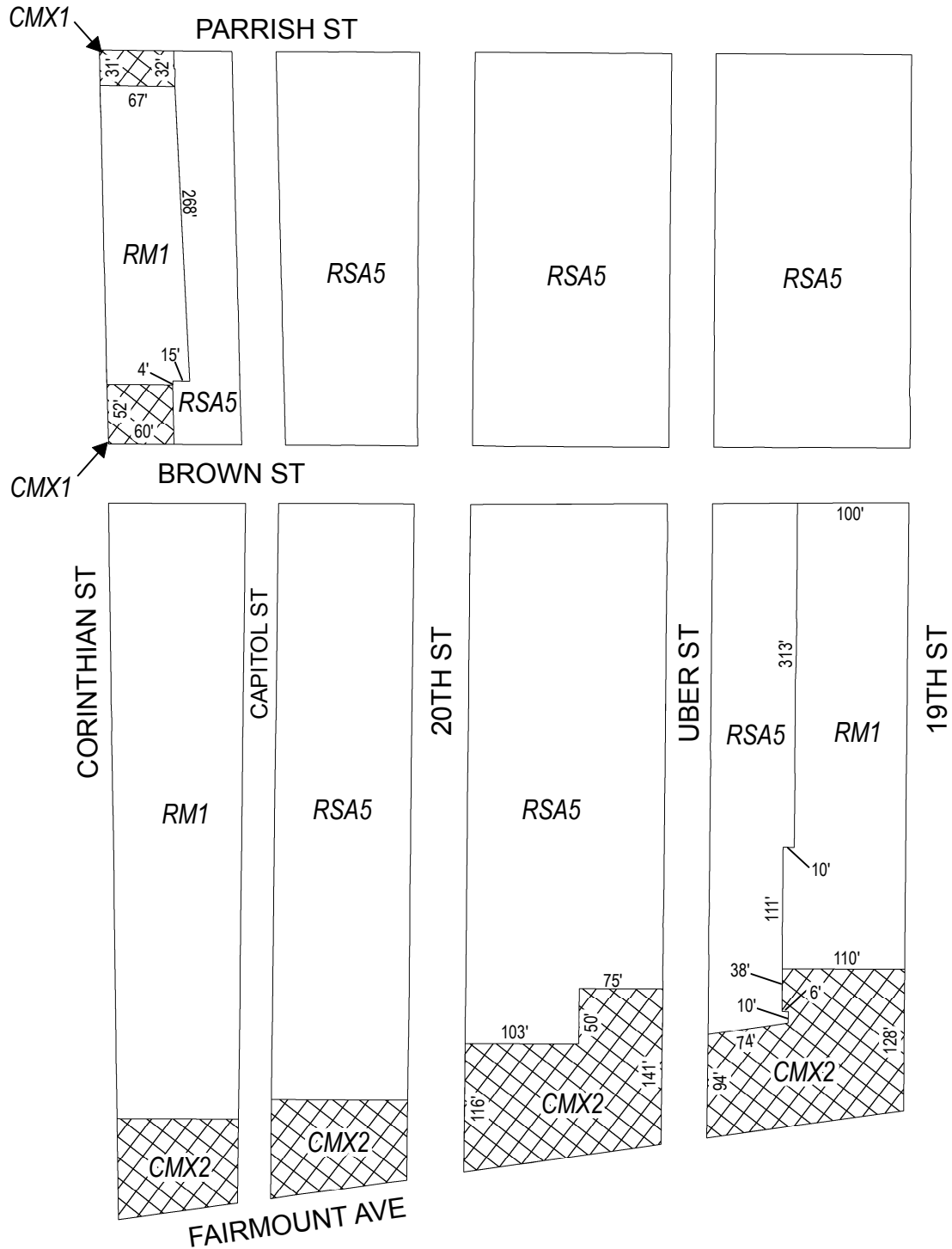


Zoning Districts


-  CMX-1/CMX-2, Commercial Mixed-Use
-  RM-1, Residential Multi-Family; RSA-5, Residential Single-Family Attached
-  SP-PO-A, Parks and Open Space



Map B8 - Proposed Zoning



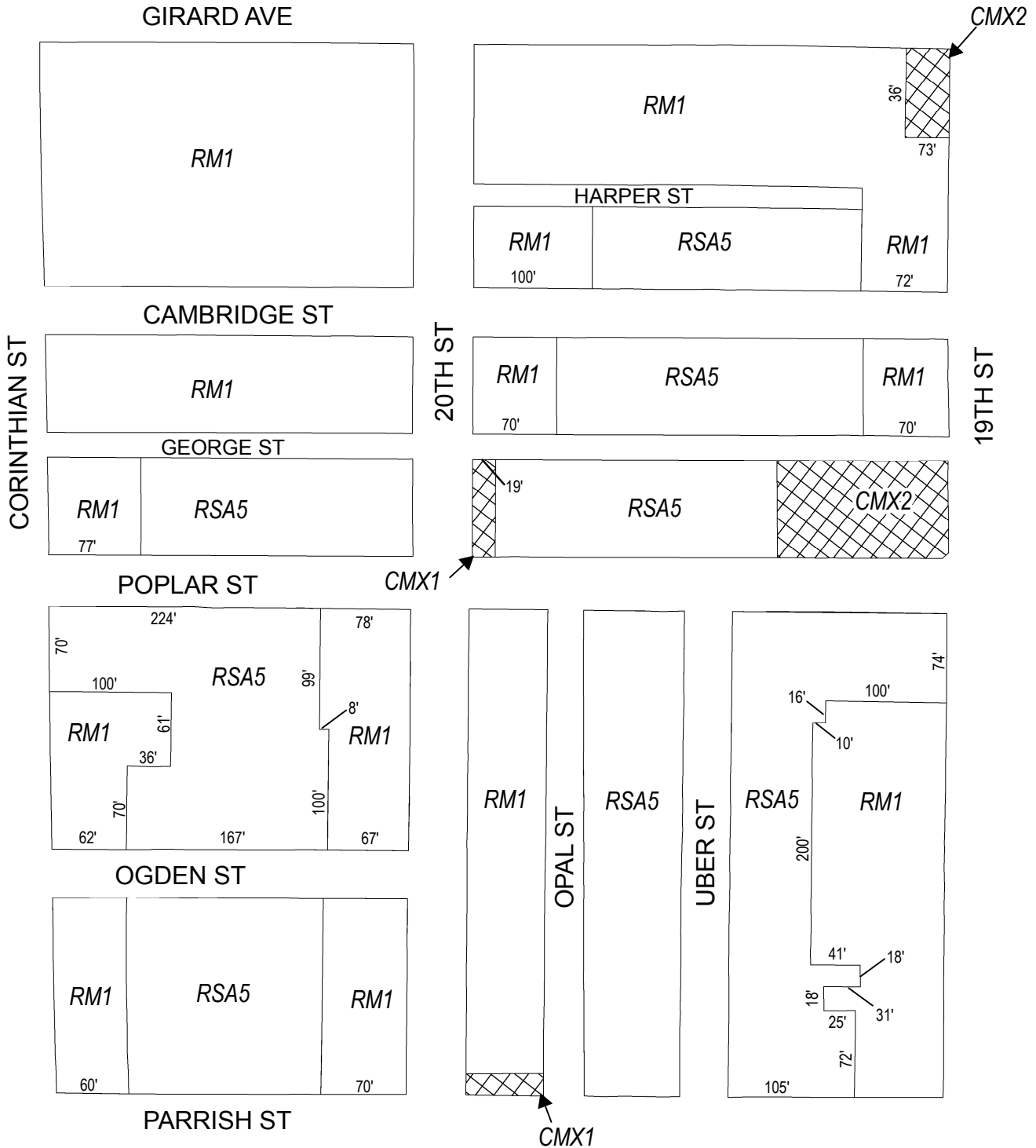
Zoning Districts

 CMX-1//CMX-2, Commercial Mixed-Use

 RM-1, Residential Multi-Family; RSA-5, Residential Single-Family Attached



Map B9 - Proposed Zoning



Zoning Districts



CMX-1/CMX-2, Commercial Mixed-Use



RM-1, Residential Multi-Family; RSA-5, Residential Single-Family Attached

