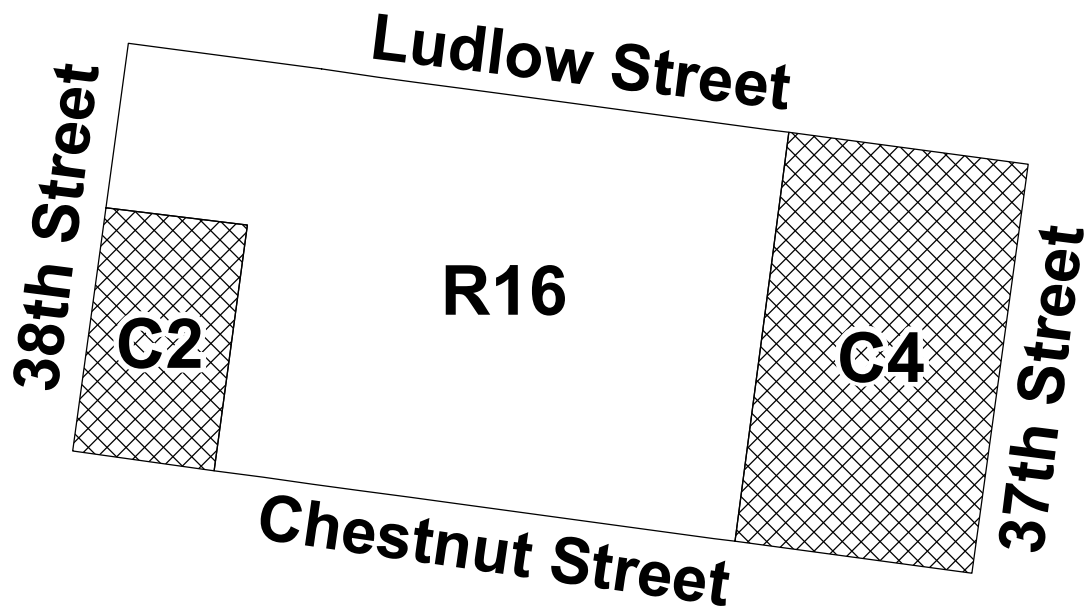



Map A - Existing Zoning

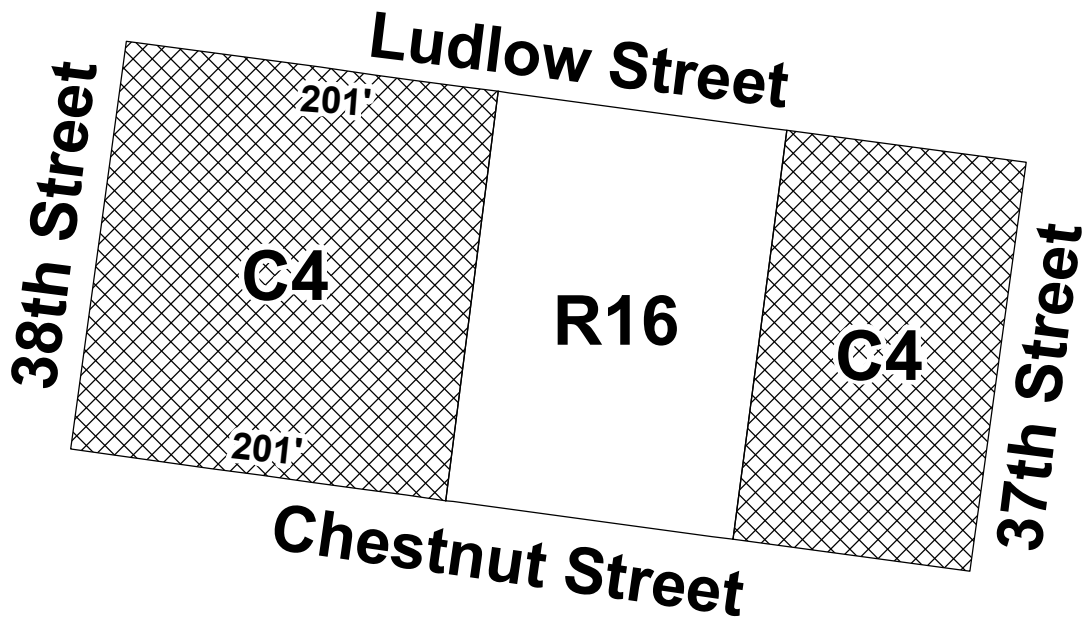


Legend

-  **C2** Commercial
-  **C4** Commercial
-  **R16** Residential



Map B - Proposed Zoning



Legend

 **C4** Commercial

 **R16** Residential

