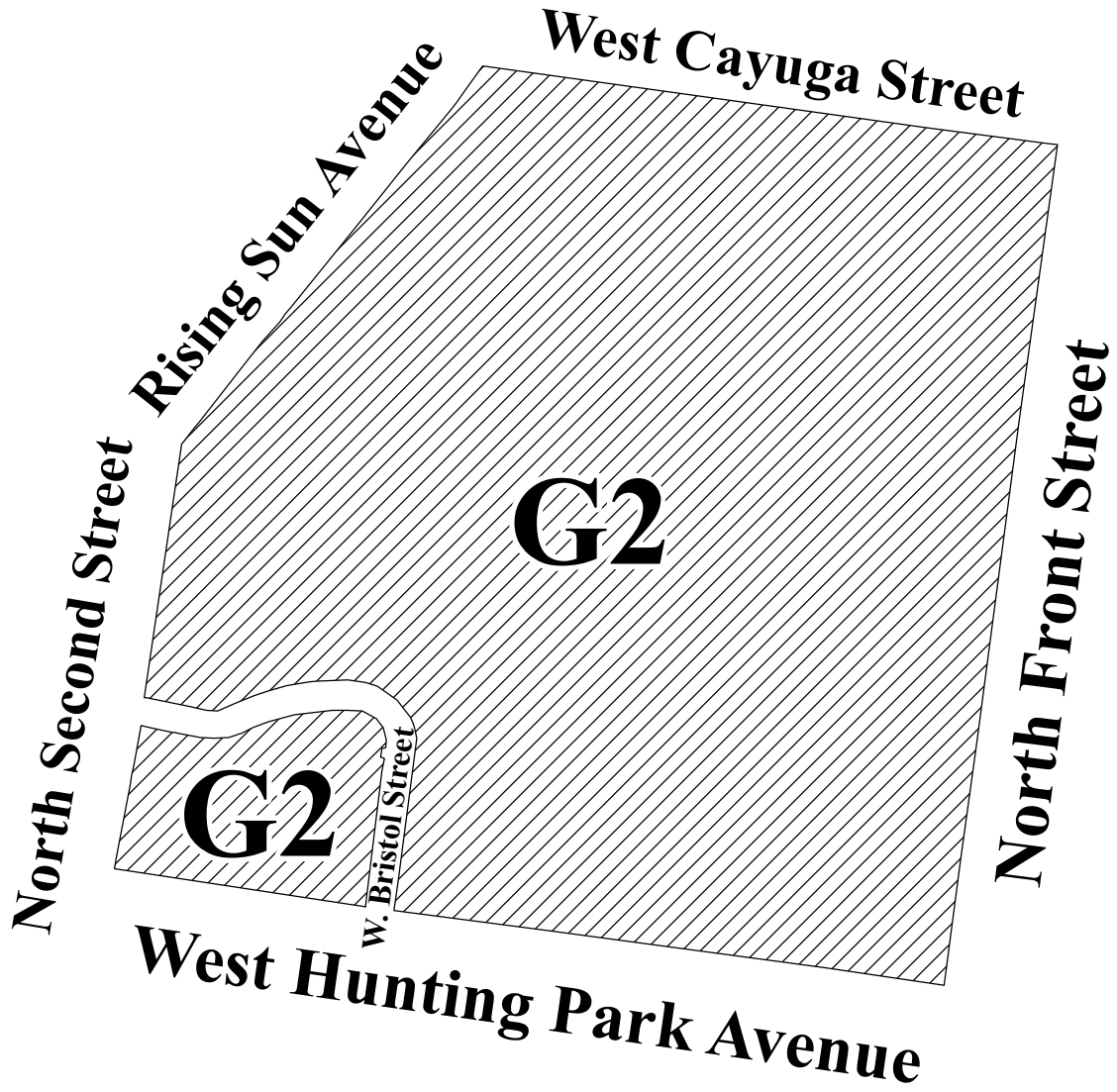



Map A - Existing Zoning

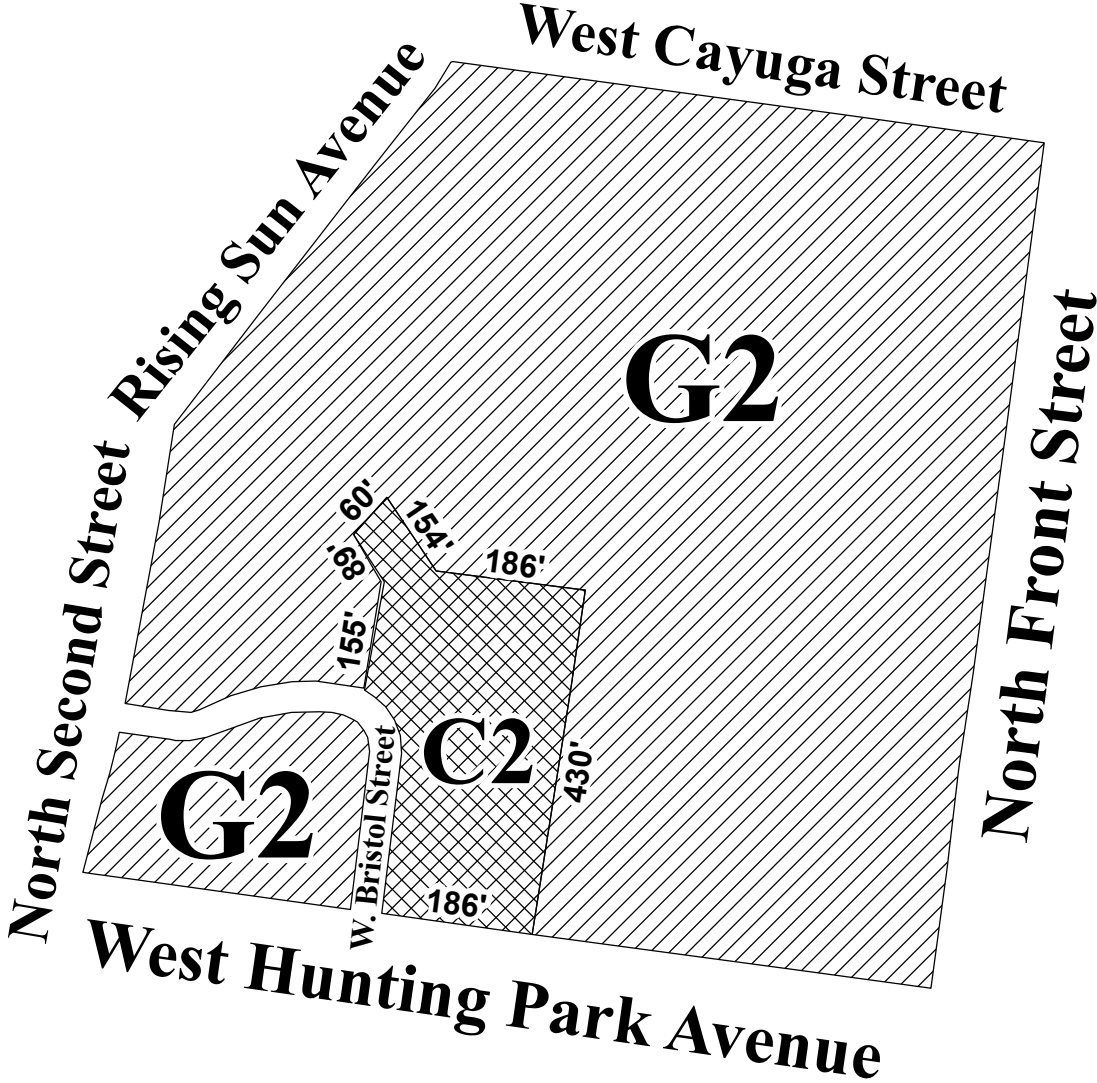


Legend



 G2 General Industrial



Map B - Proposed Zoning



Legend

-  **G2** General Industrial
-  **C2** Commercial

