

# City of Philadelphia



(Bill No. 051198)

## AN ORDINANCE

To amend the Philadelphia Zoning Maps by changing the zoning designations of certain areas of land located within an area bounded generally by Butler Street, Sepviva Street, Wheatsheaf Lane and Aramingo Avenue.

### *THE COUNCIL OF THE CITY OF PHILADELPHIA HEREBY ORDAINS:*

SECTION 1. Pursuant to Section 14-103 of The Philadelphia Code, The Philadelphia Zoning Maps are hereby amended by changing the zoning designations of certain areas of land within an area generally bounded by Butler Street, Sepviva Street, Wheatsheaf Lane and Aramingo Avenue, from the existing zoning designations indicated on Map "A" set forth below to the zoning designations indicated on Map "B" set forth below.

SECTION 2. This Ordinance shall not become effective unless the sum of Two Hundred Dollars (\$200) towards costs thereof, is paid into the City Treasury within sixty (60) days after the approval of this Ordinance.

# City of Philadelphia

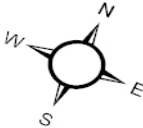
BILL NO. 051198 continued

Certified Copy

## MAP A EXISTING ZONING



**Legend**  
 General Industrial G2

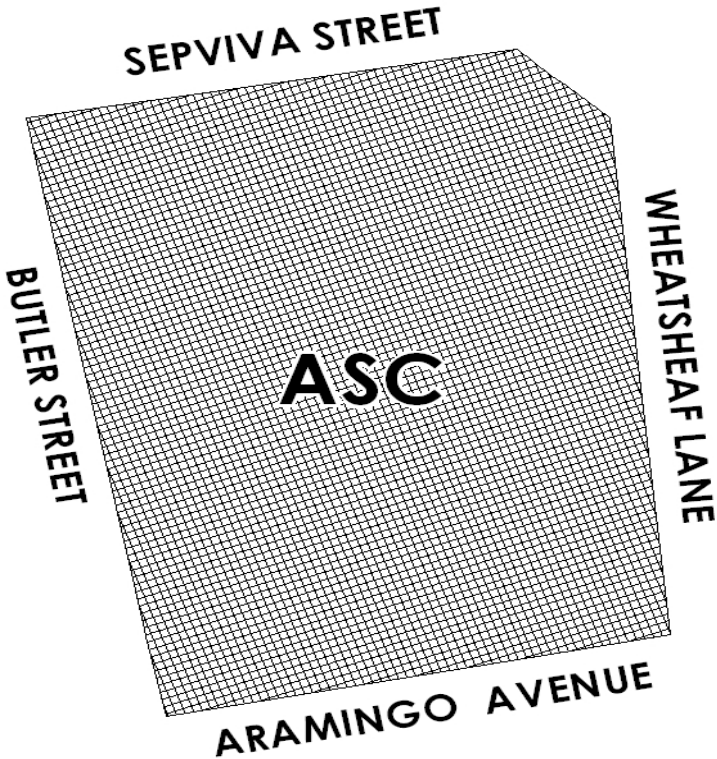


# City of Philadelphia

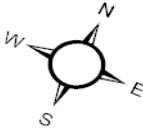
BILL NO. 051198 continued

Certified Copy

## MAP B PROPOSED ZONING



**Legend**  
 Area Shoppin Center



# City of Philadelphia

BILL NO. 051198 continued

Certified Copy

CERTIFICATION: This is a true and correct copy of the original Bill, Passed by the City Council on March 9, 2006. The Bill was Signed by the Mayor on March 23, 2006.



Patricia Rafferty  
Chief Clerk of the City Council