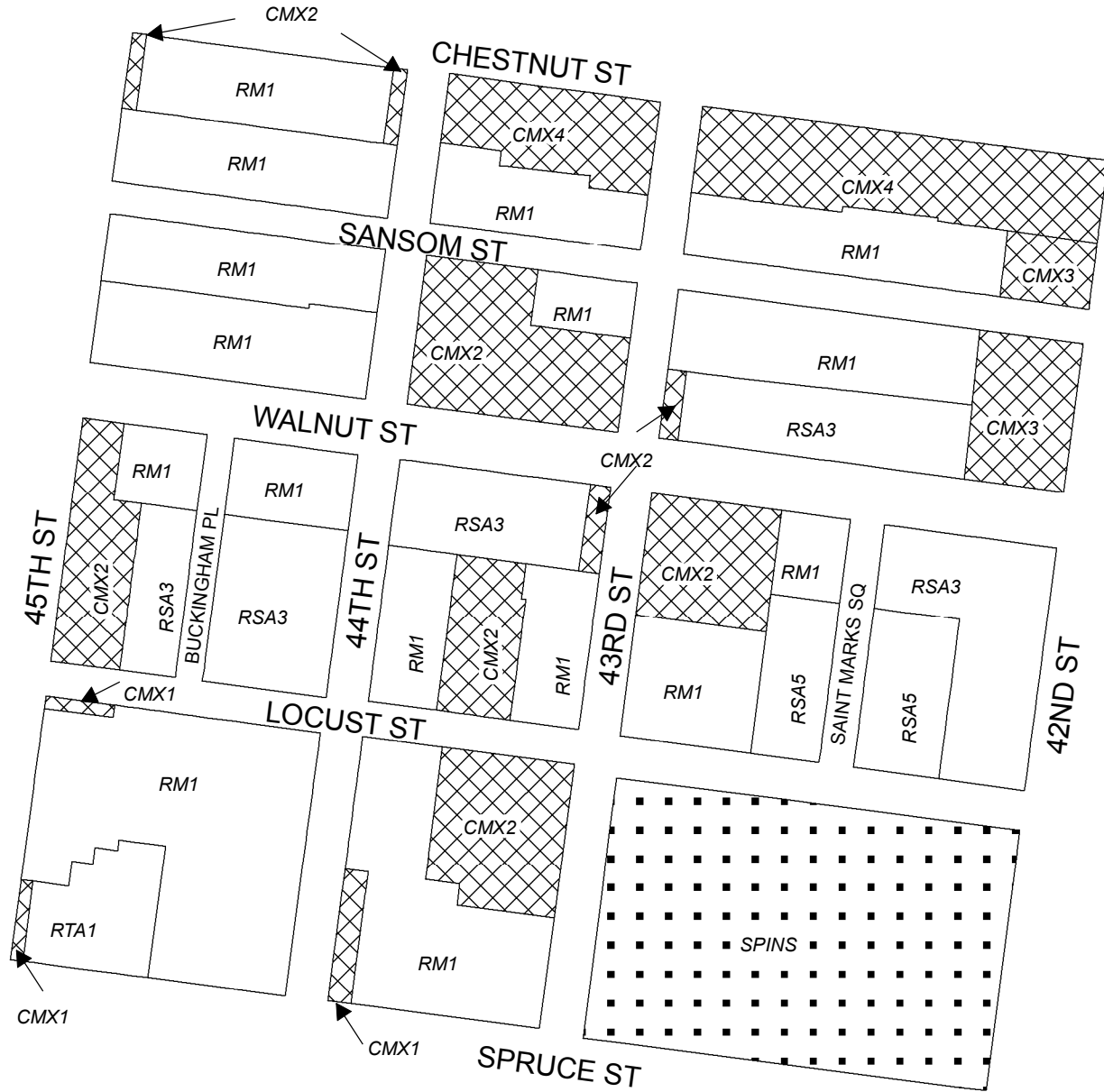





# Map A1 - Existing Zoning

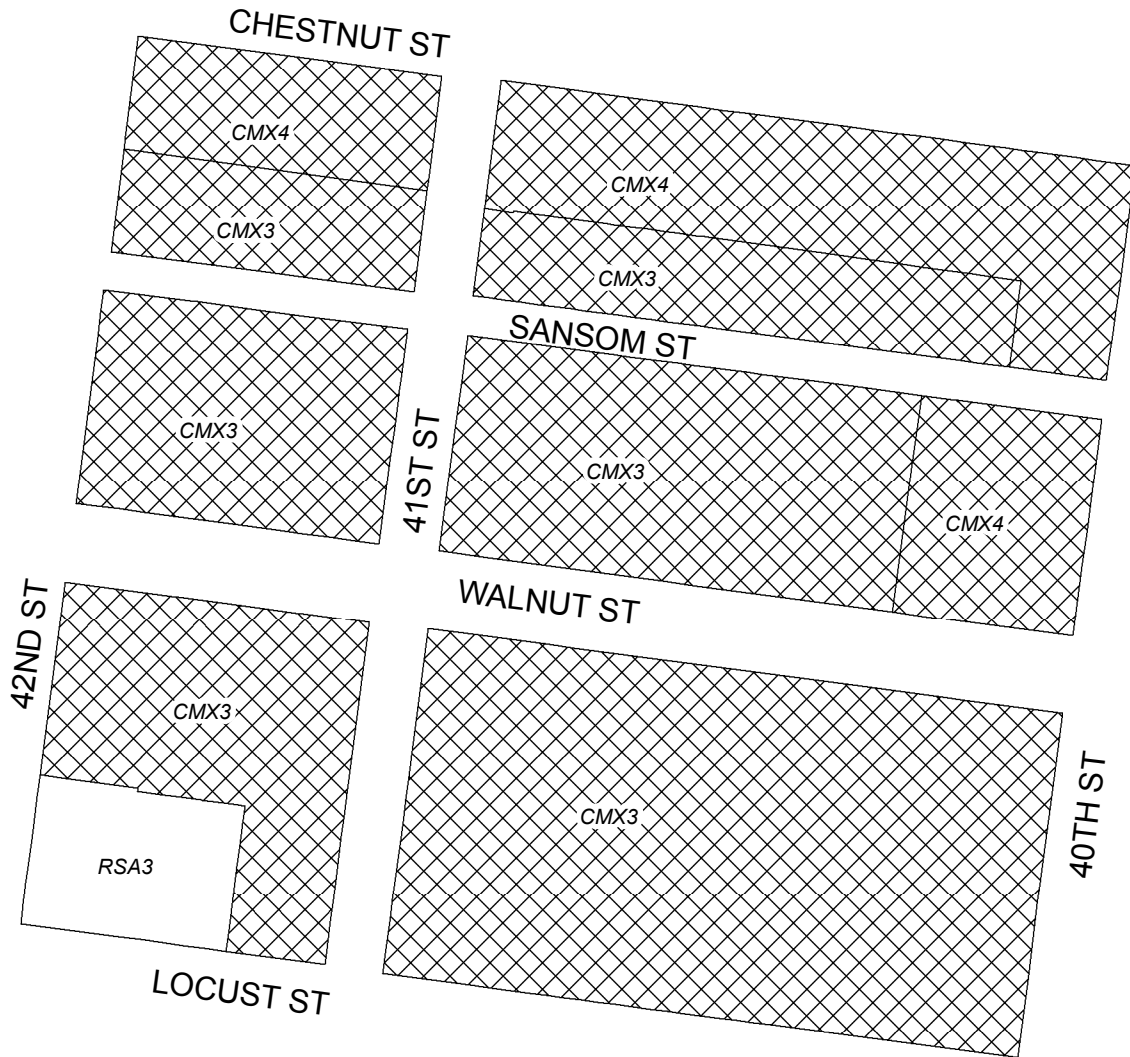


## Zoning Districts



-  CMX-1/2/3/4, Commercial Mixed Use
-  RM-1, Multi-Family; RSA-3/5, Single-Family; RTA-1, Two-Family Attached
-  Residential SP-INS, Special Purpose Institutional



# Map A2 - Existing Zoning

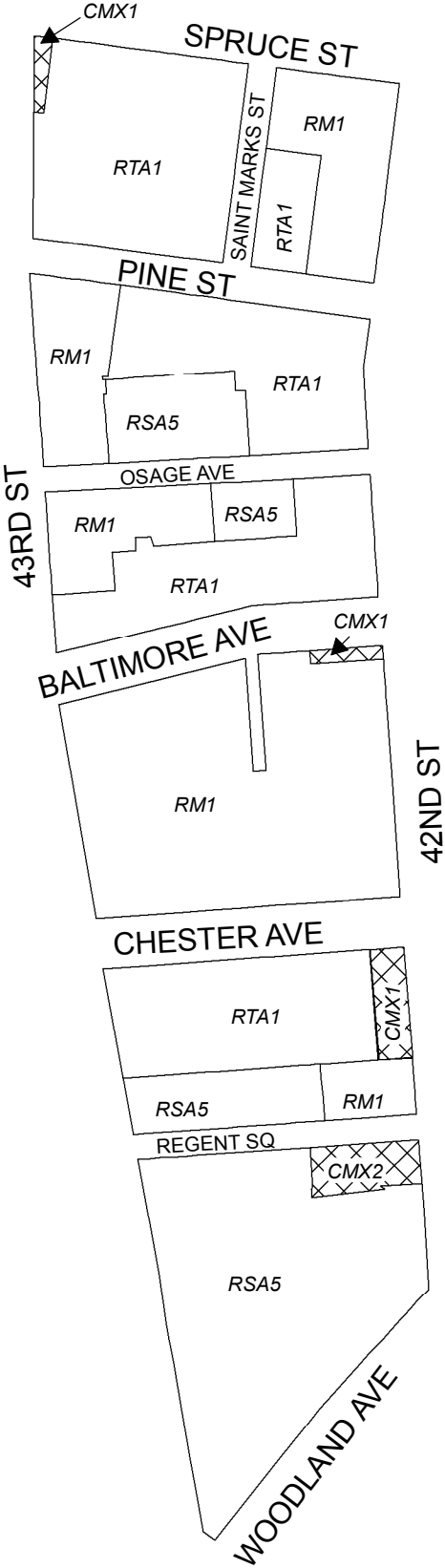


## Zoning Districts



-  CMX-3/4, Commercial Mixed Use
-  RSA-3, Single-Family Residential



# Map A3 - Existing Zoning

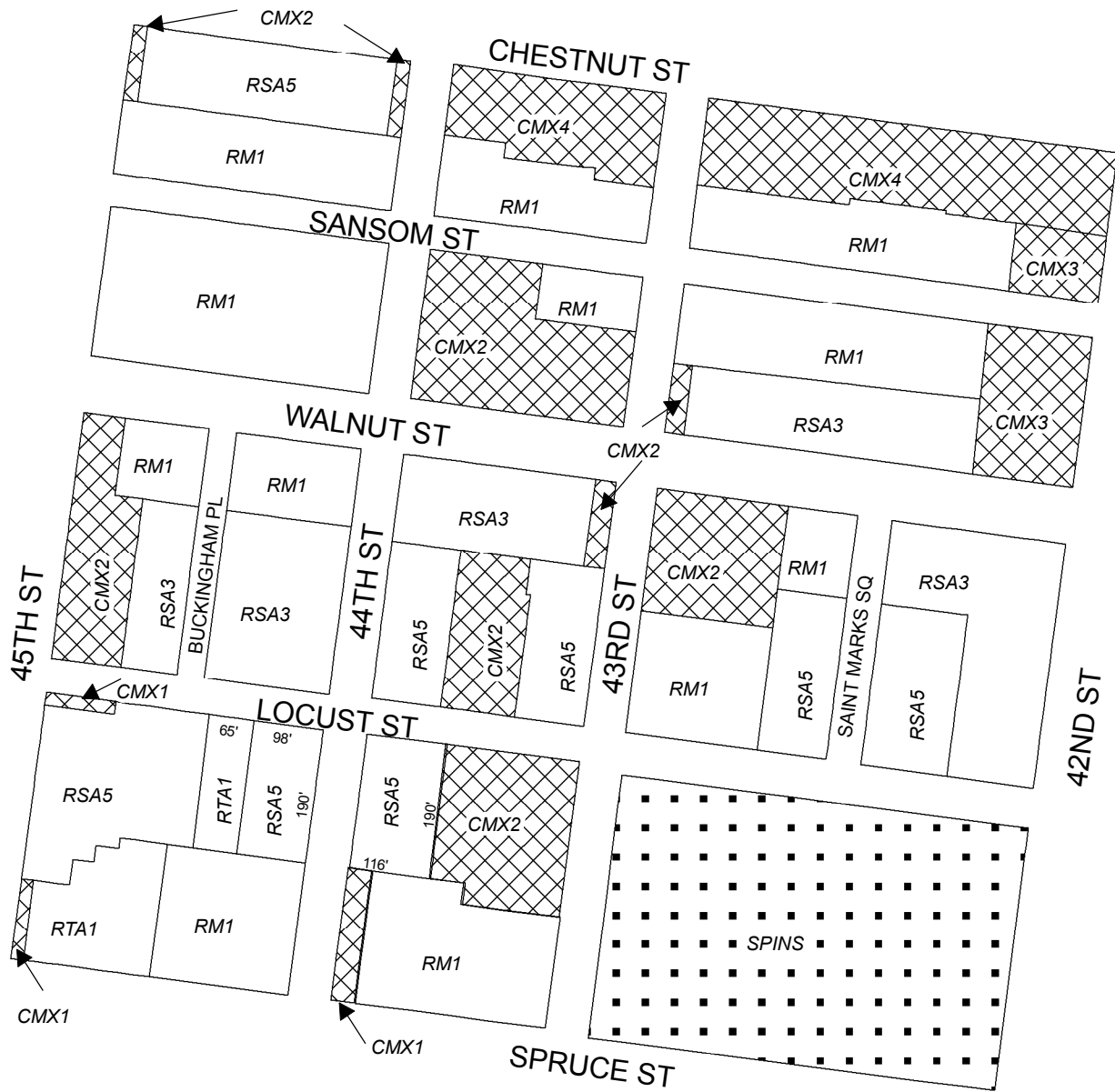


## Zoning Districts




-  CMX-1/2, Commercial Mixed Use
-  RM-1, Multi-Family; RSA-5, Single-Family; RTA-1, Two-Family Attached Residential



# Map B1 - Proposed Zoning



## Zoning Districts



-  CMX-1/2/3/4, Commercial Mixed Use
-  RM-1 Multi-Family; RSA-3/5, Single-Family; RTA-1, Two-Family Attached Residential
-  SP-INS, Special Purpose Institutional



# Map B2 - Proposed Zoning

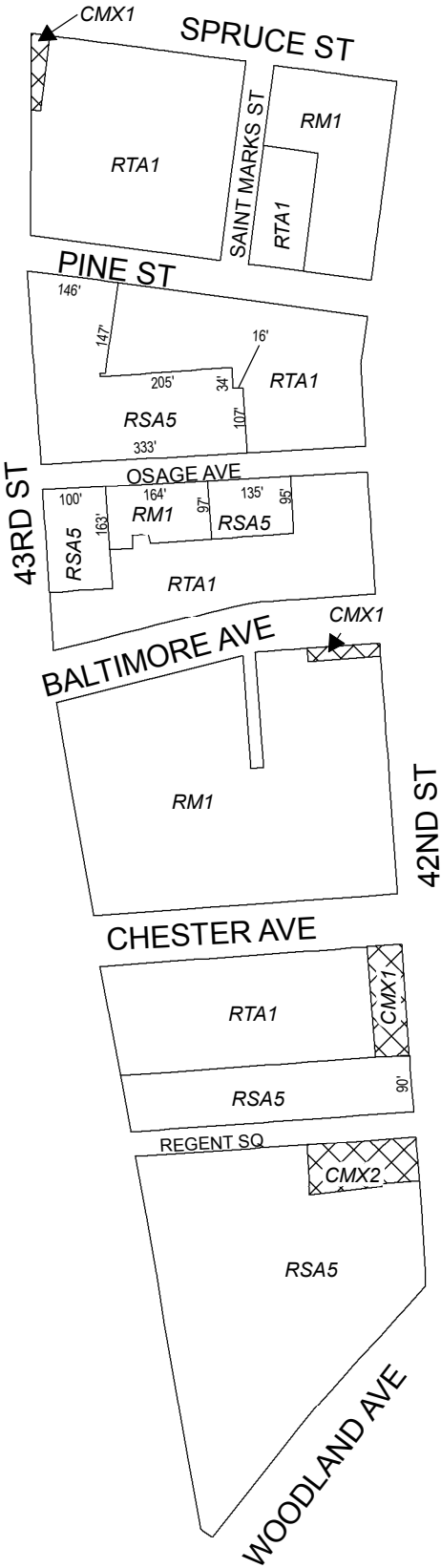


## Zoning Districts



-  CMX-3/4, Commercial Mixed Use
-  RSA-3/5, Single-Family Residential



# Map B3 - Proposed Zoning



## Zoning Districts

-  CMX-1/2, Commercial Mixed Use
-  RM-1 Multi-Family; RSA-5, Single-Family; RTA-1, Two-Family Attached Residential

