

City of Philadelphia



(Bill No. 030488)

AN ORDINANCE

To amend the Philadelphia Zoning Maps by changing the zoning designations of certain areas of land located within an area bounded by Snyder Avenue, Vandalia Street, the former McKean Street and Christopher Columbus Boulevard.

THE COUNCIL OF THE CITY OF PHILADELPHIA HEREBY ORDAINS:

SECTION 1. Pursuant to Section 14-103 of The Philadelphia Code, the Philadelphia Zoning Maps are hereby amended by changing the zoning designations of certain areas of land within an area bounded by Snyder Avenue, Vandalia Street, the former McKean Street and Christopher Columbus Boulevard from the existing zoning designations indicated on Map “A” set forth below to the zoning designations indicated on Map “B” set forth below.

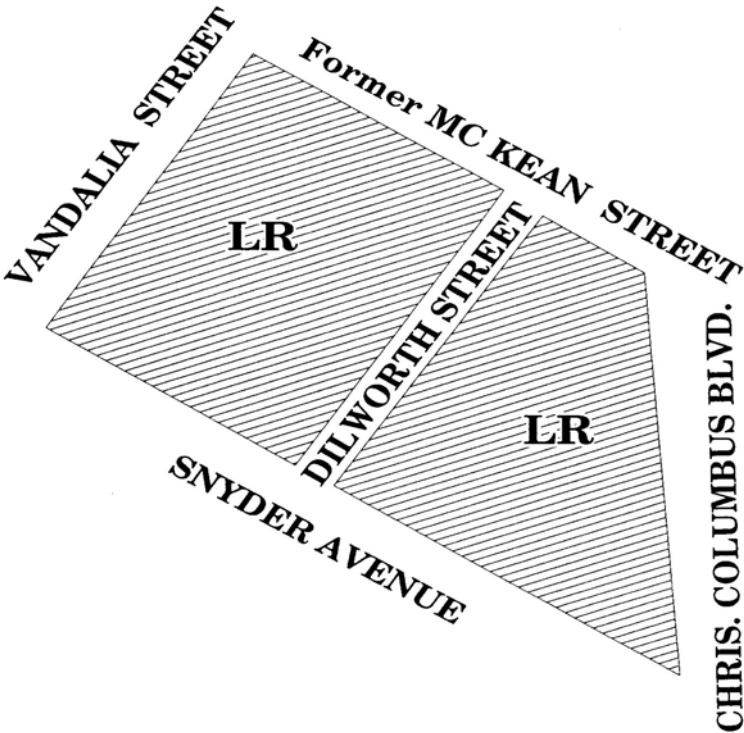
SECTION 2. This Ordinance shall become effective immediately.

City of Philadelphia

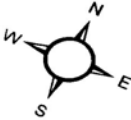
BILL NO. 030488 continued

Certified Copy

MAP A EXISTING ZONING



Legend
 Industrial

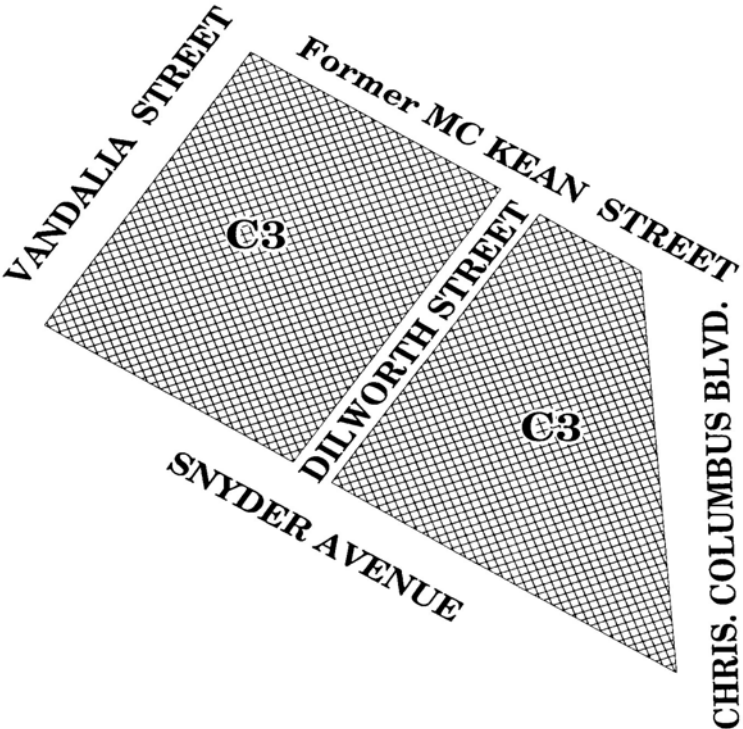


City of Philadelphia

BILL NO. 030488 continued

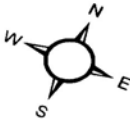
Certified Copy

MAP B PROPOSED ZONING



Legend

 C3 Commercial



City of Philadelphia

BILL NO. 030488 continued

Certified Copy

CERTIFICATION: This is a true and correct copy of the original Bill, Passed by the City Council on November 20, 2003. The Bill was Signed by the Mayor on December 3, 2003.



Patricia Rafferty
Chief Clerk of the City Council