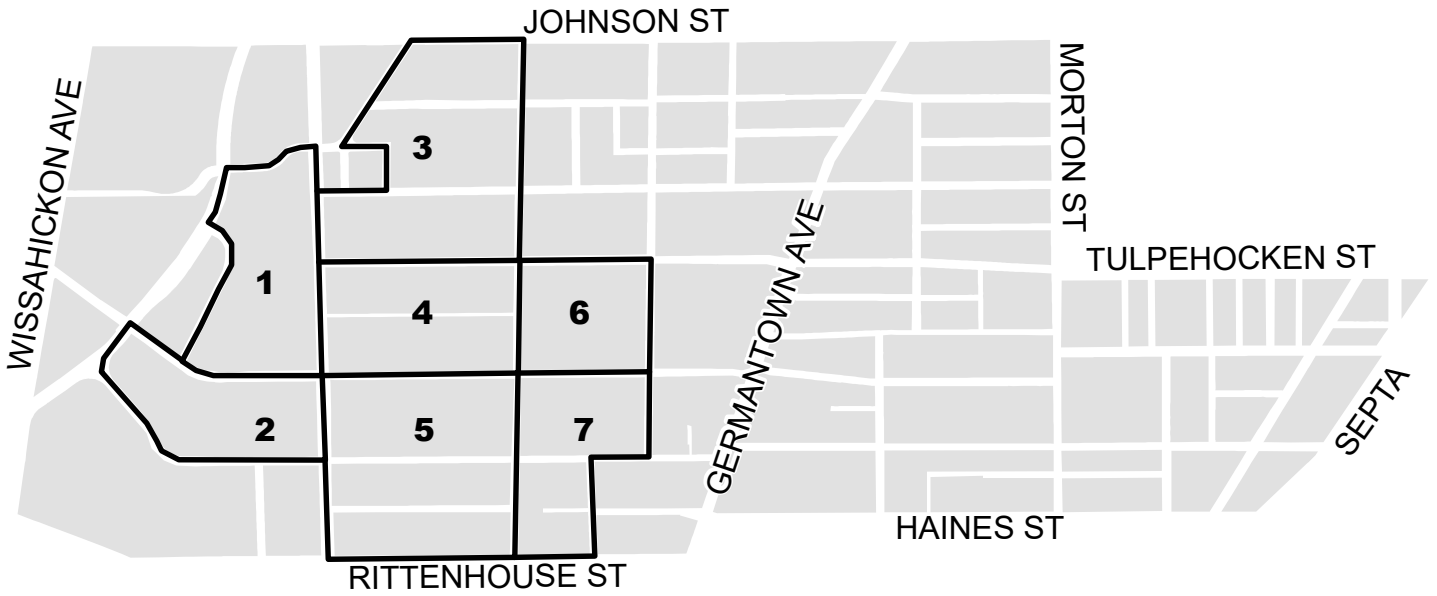
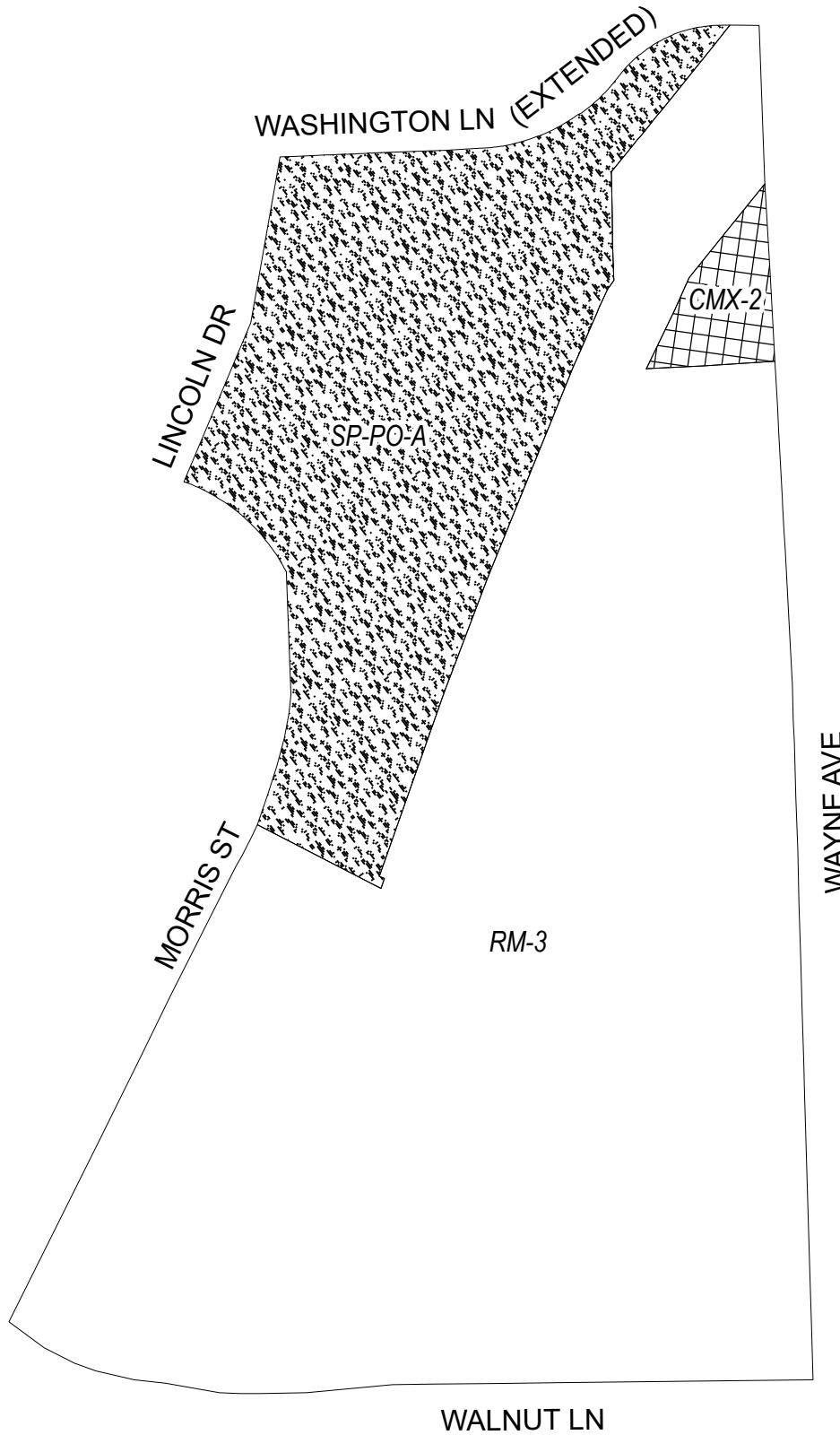





# Key Map



# Map A1 Existing Zoning

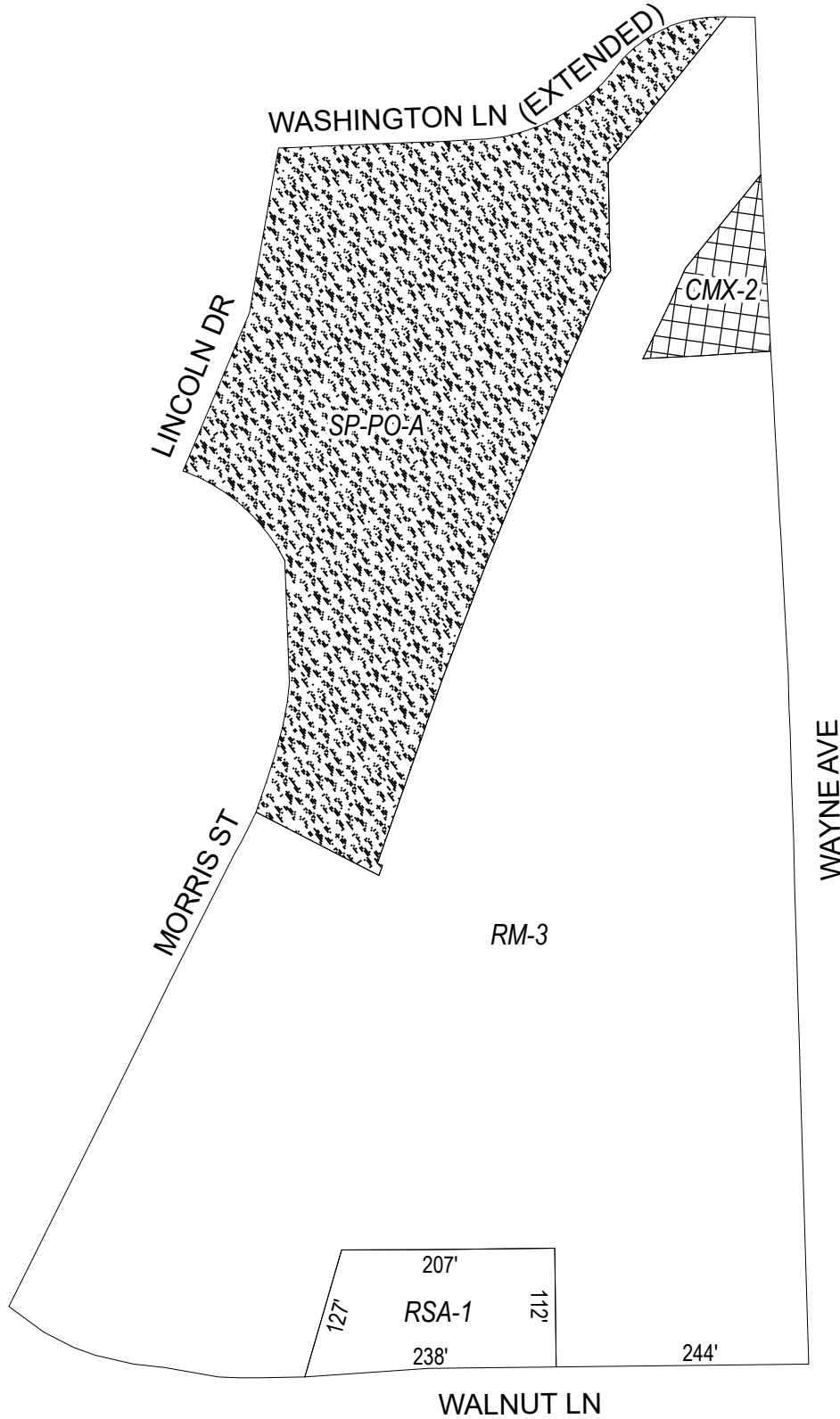


## Zoning Districts

-  CMX-2, Commercial Mixed-Use
-  RM-3, Residential Multi-Family
-  SP-PO-A, Parks and Open Space



# Map B1 Proposed Zoning



## Zoning Districts



CMX-2, Commercial Mixed-Use



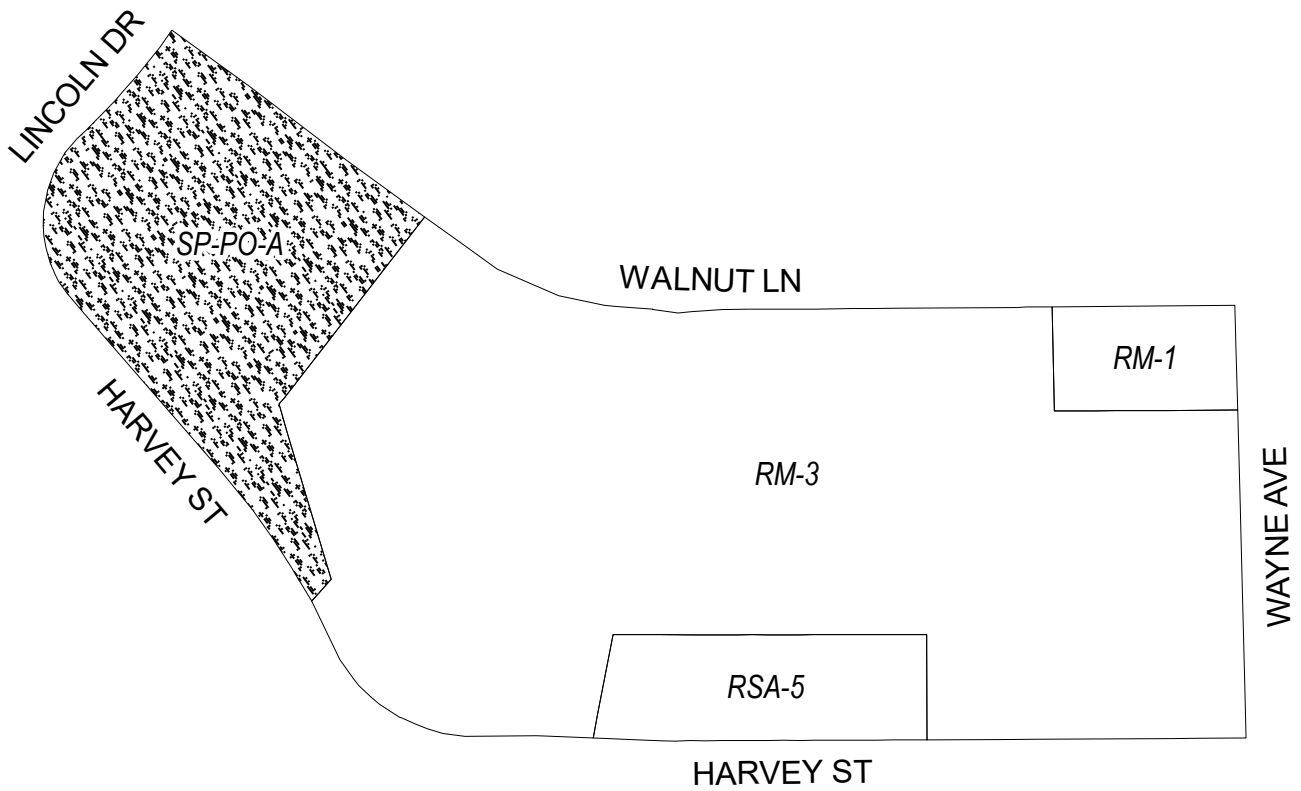
RM-3, Residential Multi-Family; RSA-1, Residential Single-Family Attached





SP-PO-A, Parks and Open Space



# Map A2 Existing Zoning

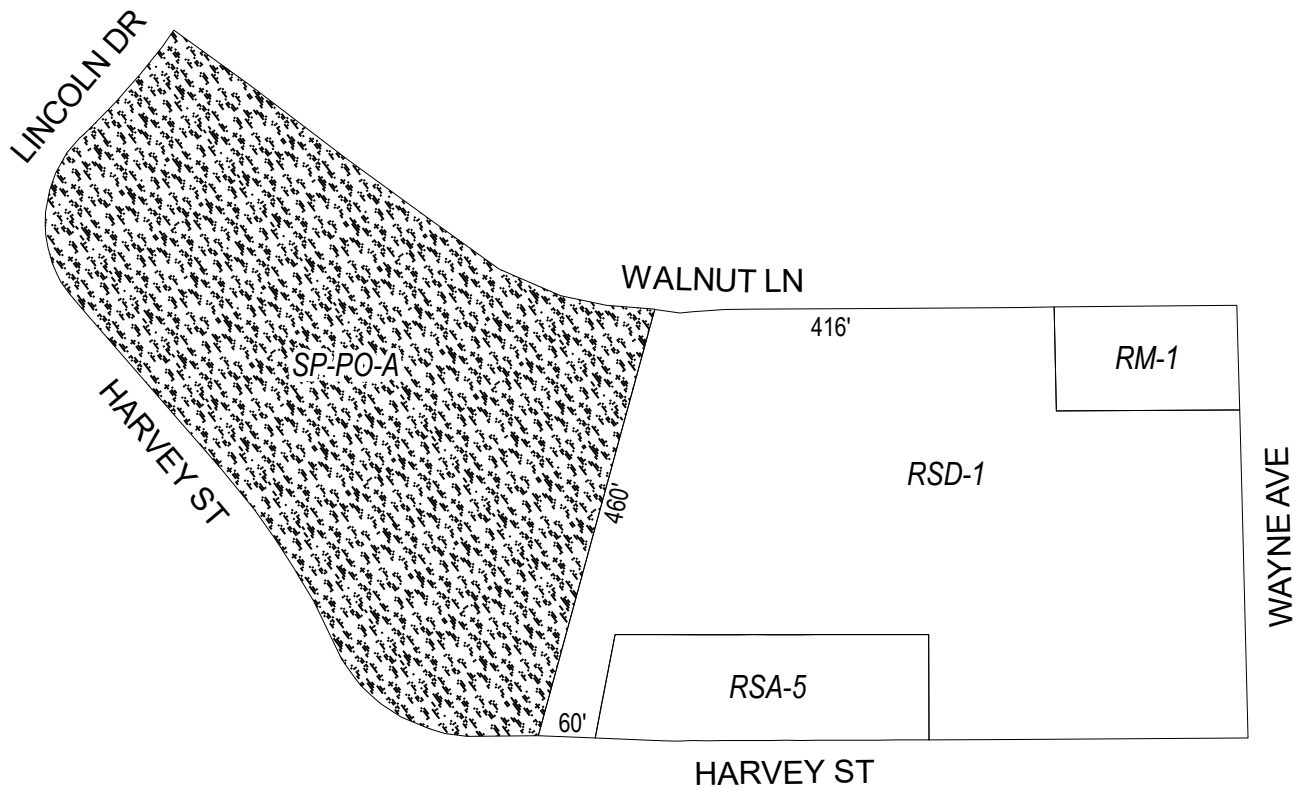


## Zoning Districts




-  RM-1/RM-3, Residential Multi-Family; RSA-5, Residential Single-Family Attached
-  SP-PO-A, Parks and Open Space



# Map B2 Proposed Zoning

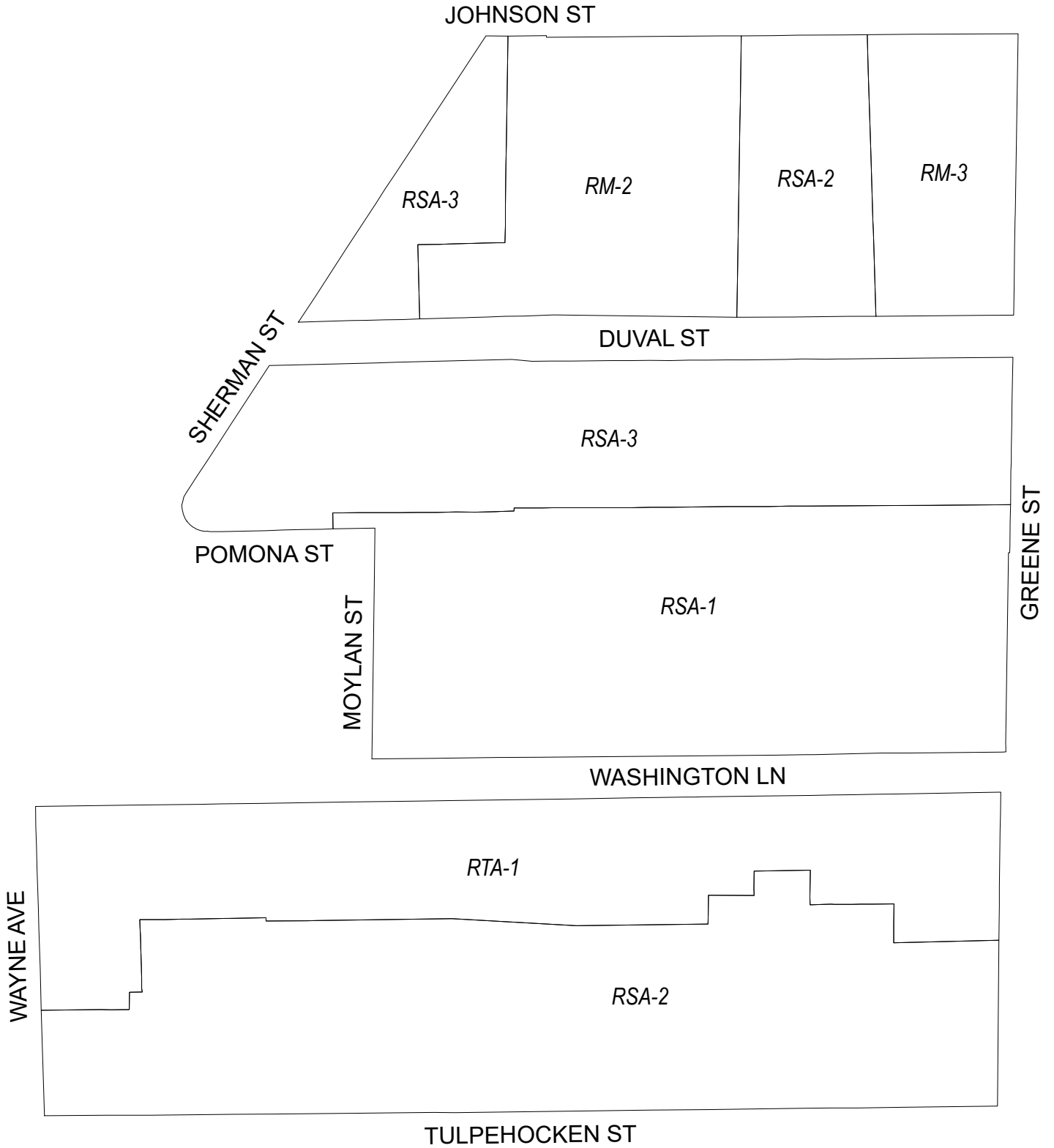


## Zoning Districts


-  RM-1, Residential Multi-Family; RSA-5, Residential Single-Family Attached;
-  RSD-1, Residential Single-Family Detached
-  SP-PO-A, Parks and Open Space



# Map A3 Existing Zoning

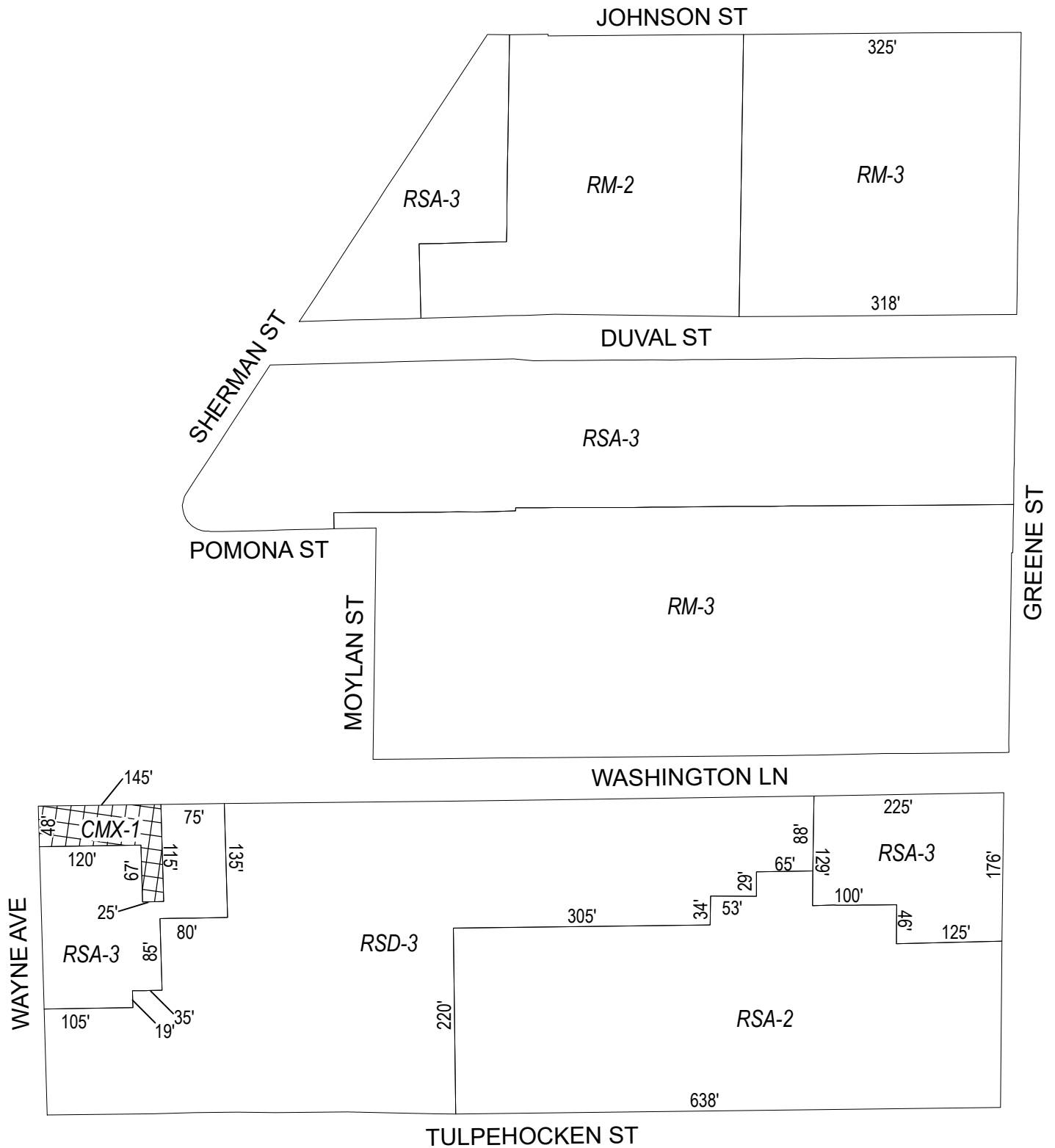


## Zoning Districts

 RM-2/RM-3, Residential Multi-Family; RSA-1/RSA-2/RSA-3, Residential Single-Family Attached; RTA-1, Residential Two-Family Attached



# Map B3 Proposed Zoning



## Zoning Districts



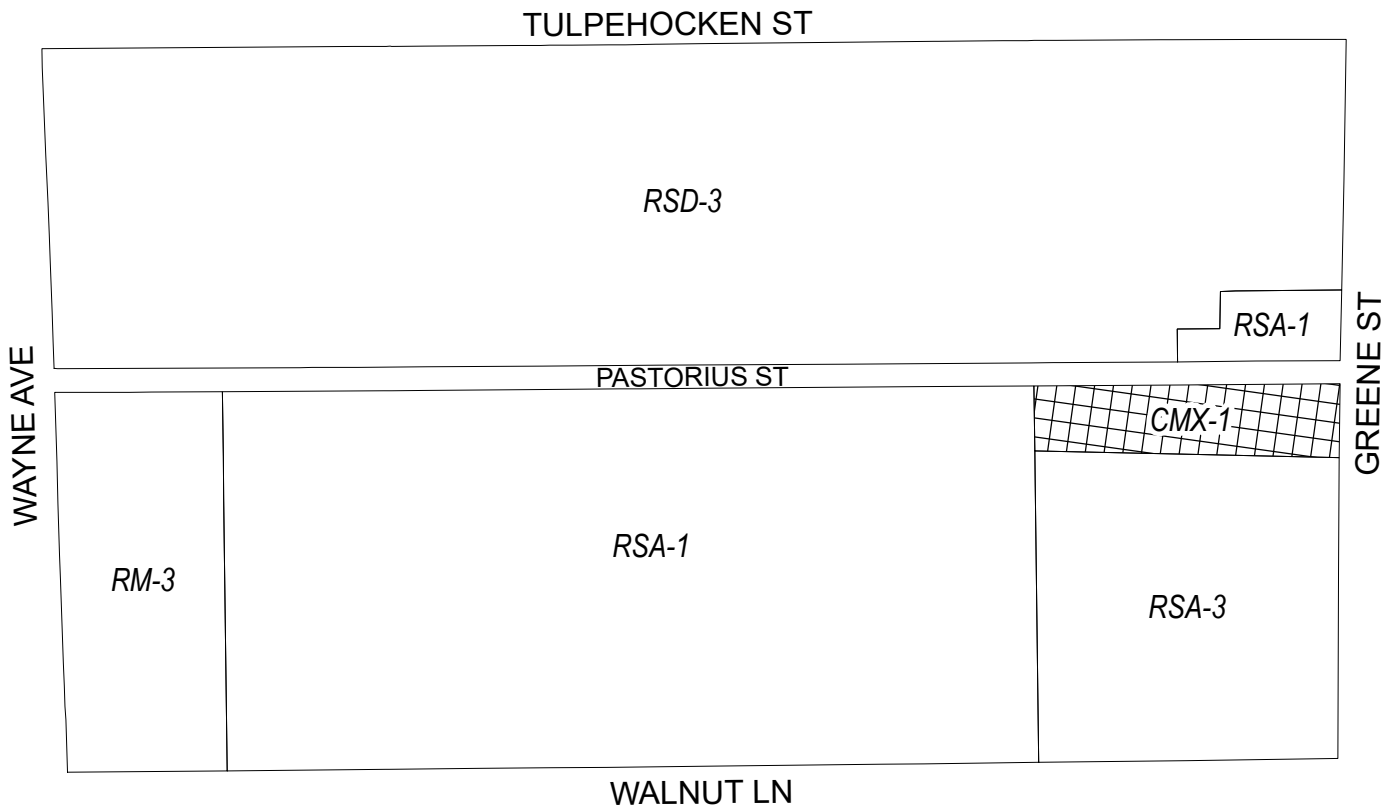
CMX-1, Commercial Mixed-Use





RM-2/RM-3, Residential Multi-Family; RSA-2/RSA-3, Residential Single-Family Attached; RSD-3, Residential Single-Family Detached



# Map A4 Existing Zoning



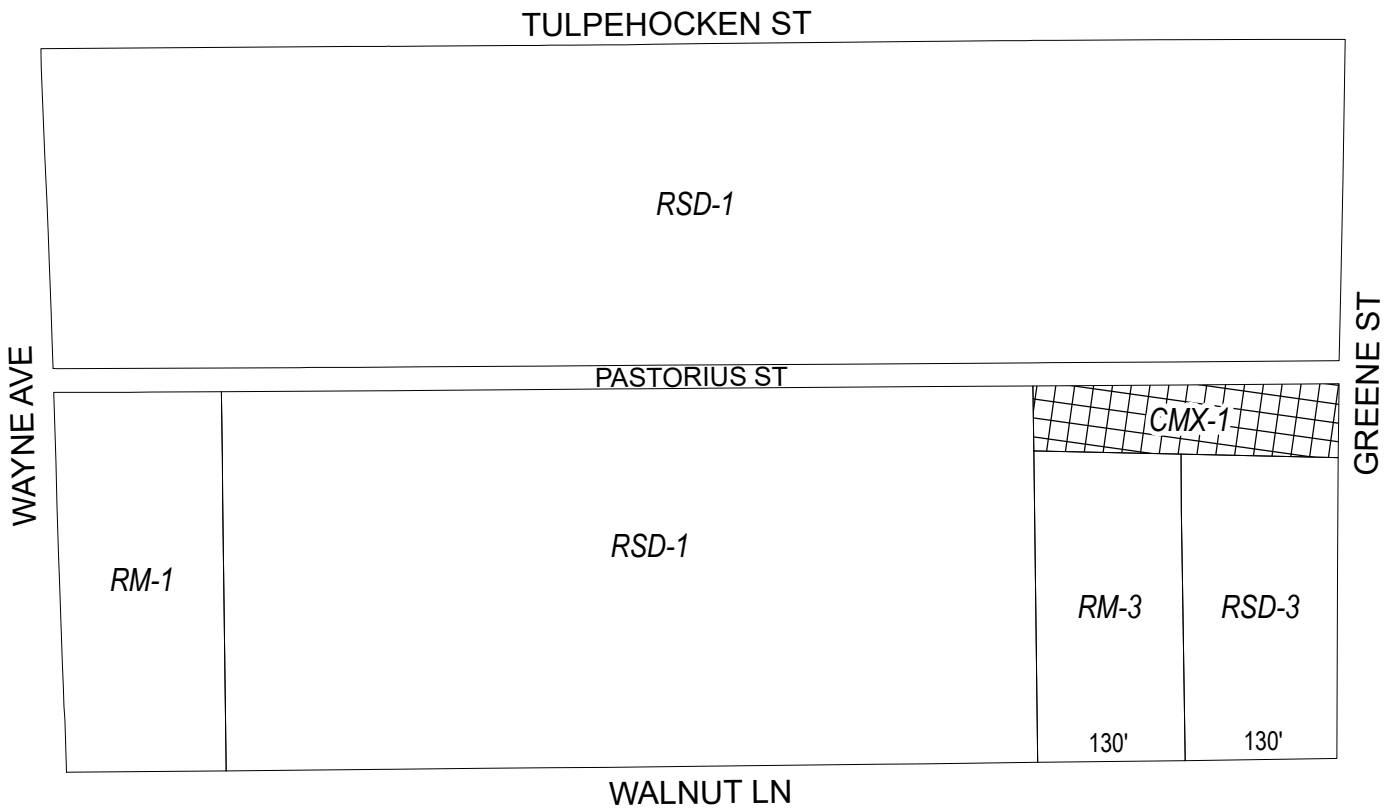
## Zoning Districts

-  CMX-1, Commercial Mixed-Use
-  RM-3, Residential Multi-Family; RSA-1/RSA-3, Residential Single-Family Attached; RSD-3, Residential Single-Family Detached





# Map B4 Proposed Zoning



## Zoning Districts



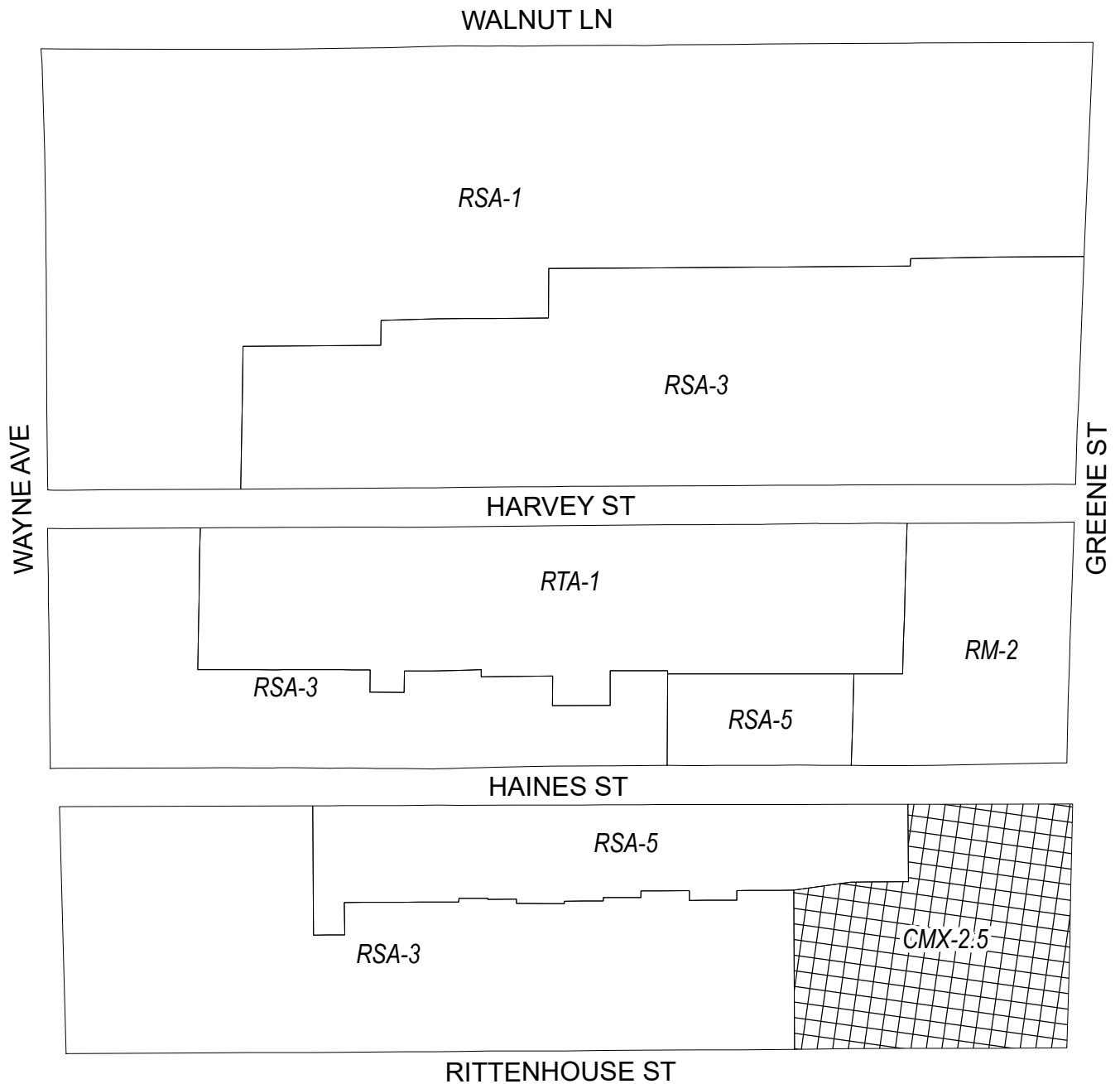
CMX-1, Commercial Mixed-Use





RM-1/RM-3, Residential Multi-Family; RSD-1/RSD-3, Residential Single-Family Detached



# Map A5 Existing Zoning

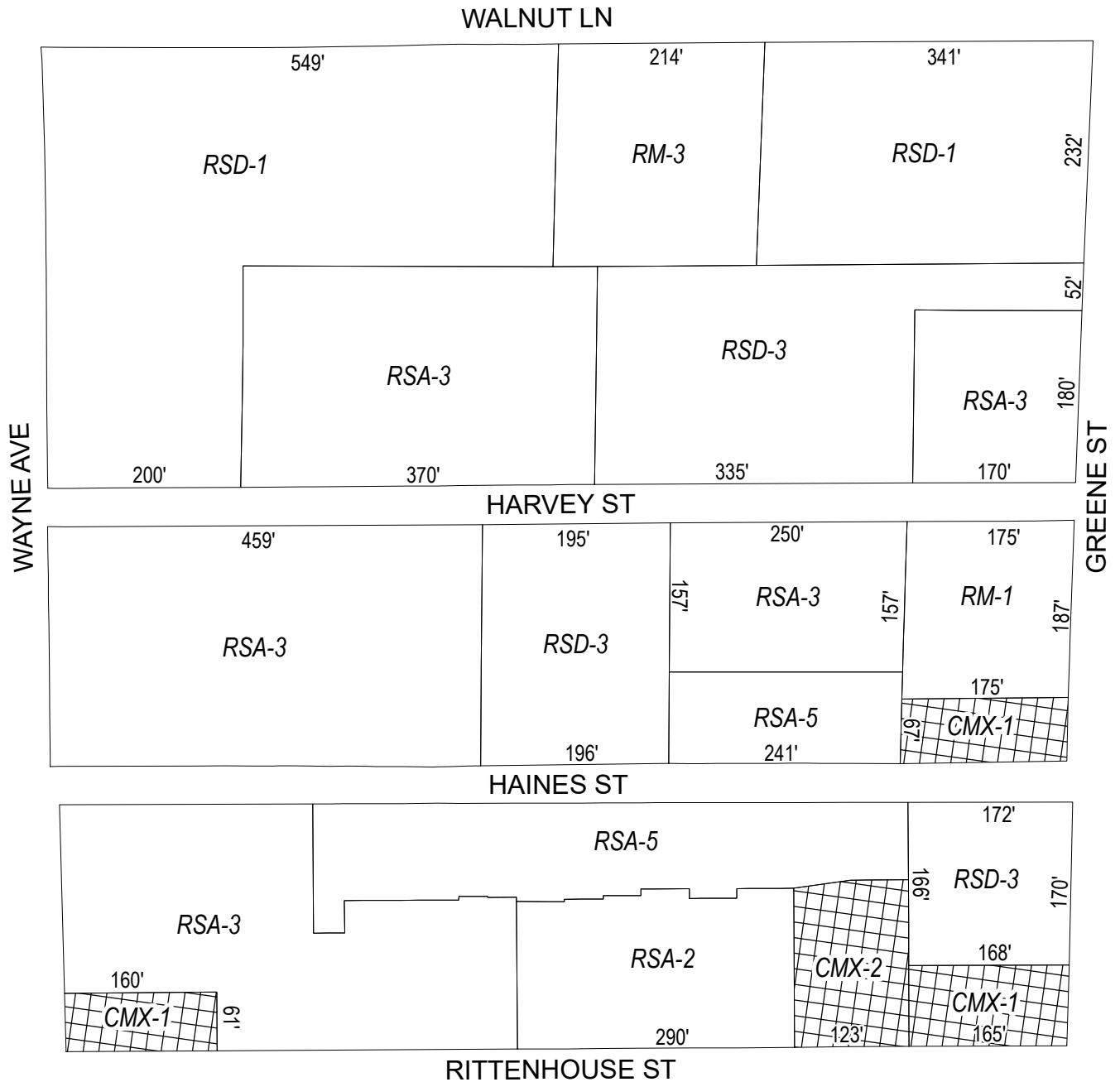


## Zoning Districts



-  CMX-2.5, Commercial Mixed-Use
-  RM-2, Residential Multi-Family; RSA-1/RSA-3/RSA-5, Residential Single-Family Attached; RTA-1, Residential Two-Family Attached



# Map B5 Proposed Zoning

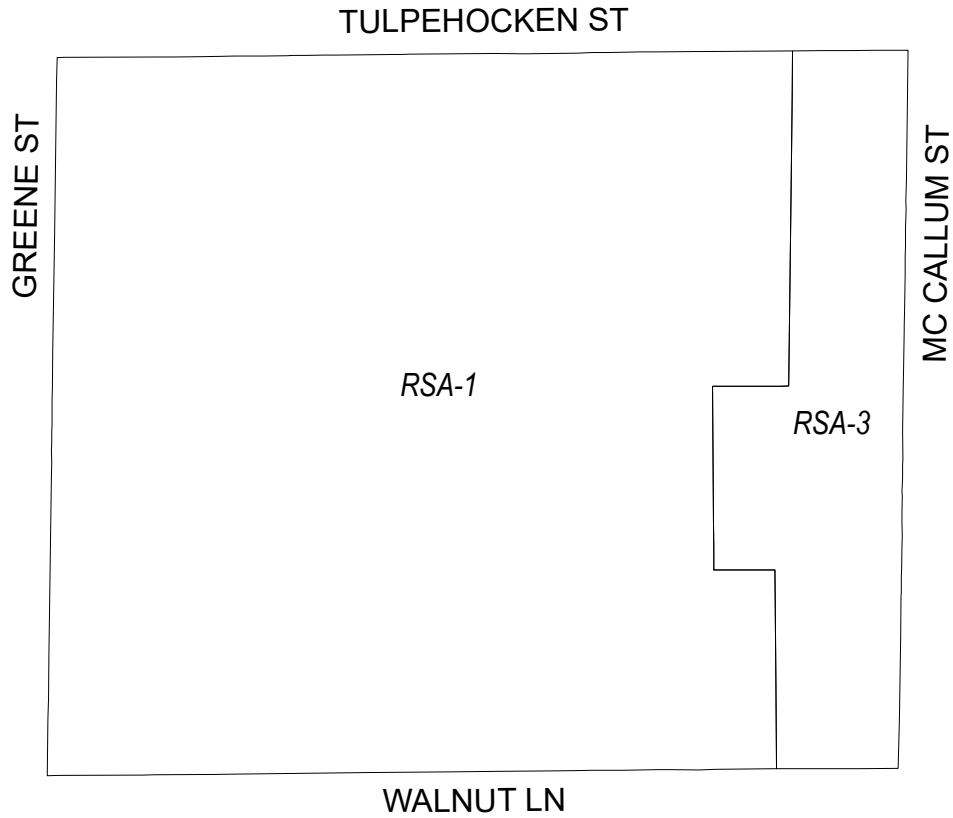


## Zoning Districts


-  CMX-1/CMX-2, Commercial Mixed-Use
-  RM-1/RM-3, Residential Multi-Family; RSA-2/RSA-3/RSA-5, Residential Single-Family Attached; RSD-1/RSD-3, Residential Single-Family Detached



# Map A6 Existing Zoning

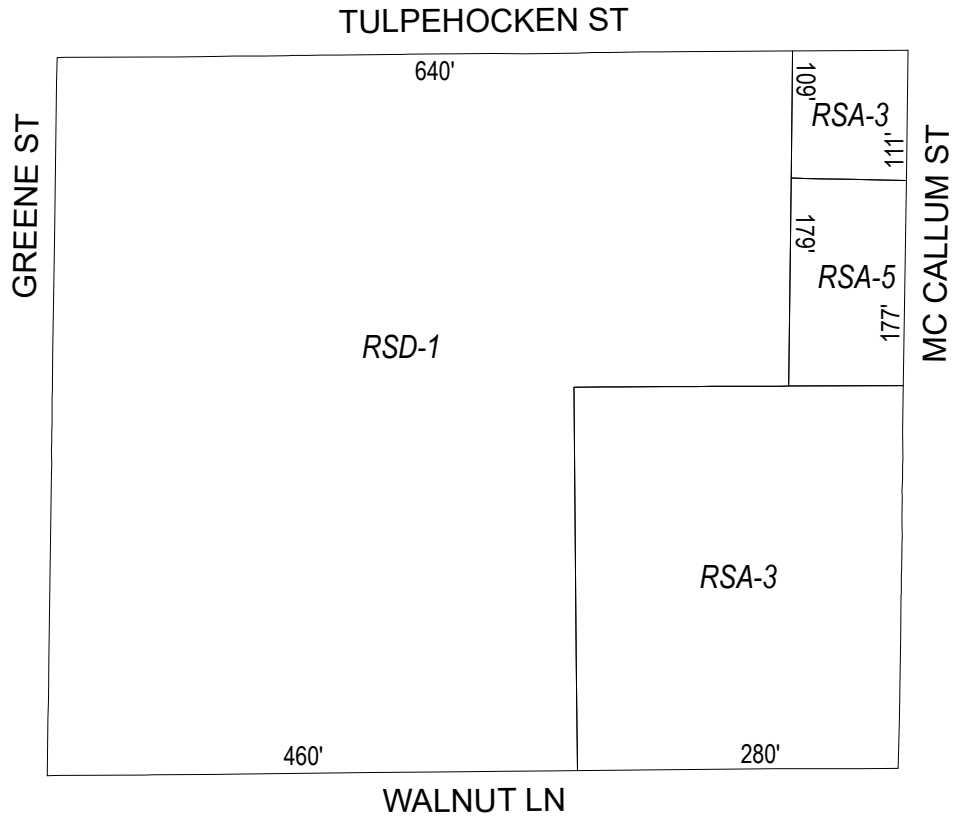


## Zoning Districts


 RSA-1/RSA-3, Residential Single-Family Attached



# Map B6 Proposed Zoning

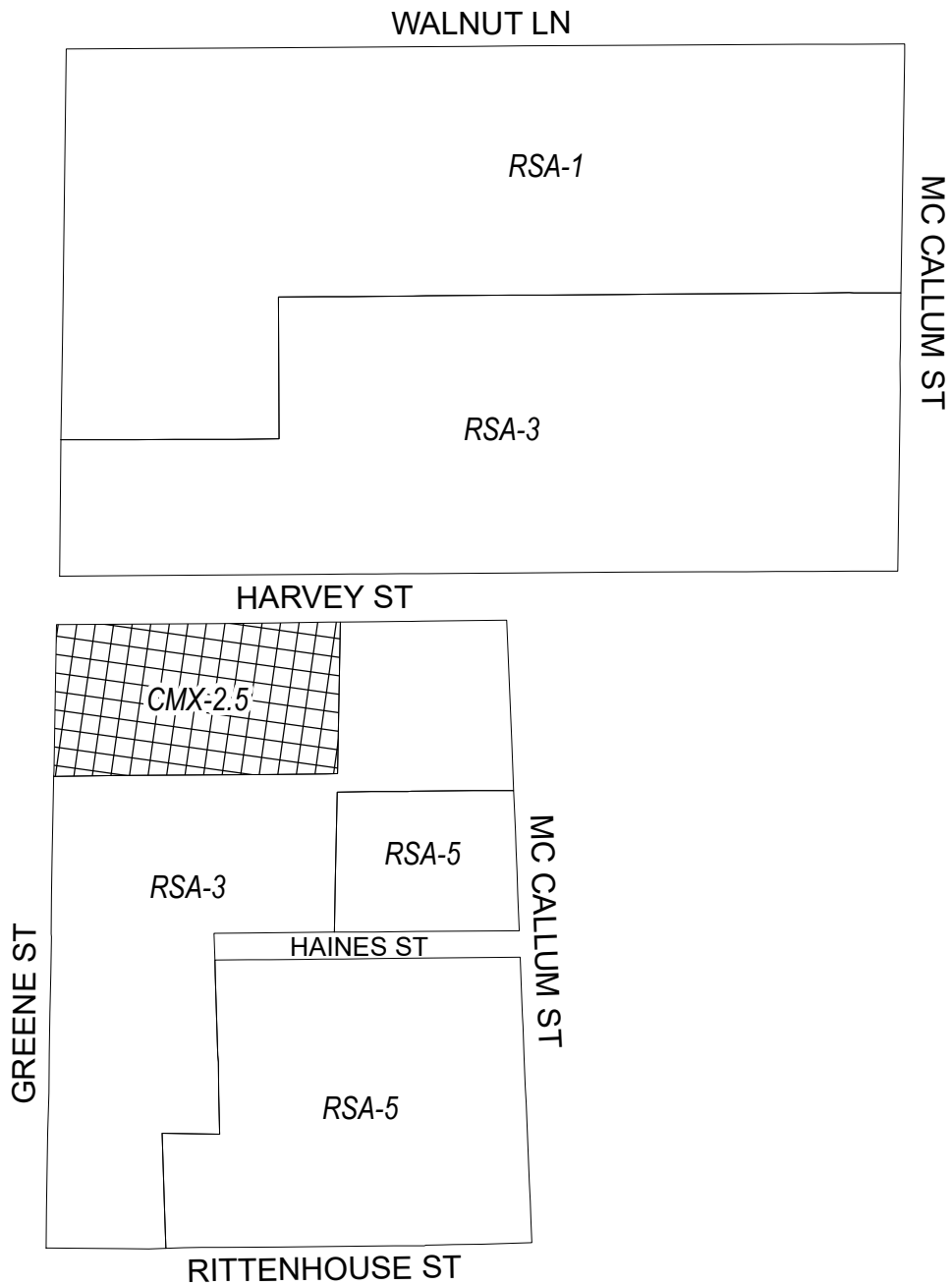


## Zoning Districts

-  RSD-1, Residential Single-Family Detached;
-  RSA-3/RSA-5, Residential Single-Family Attached



# Map A7 Existing Zoning



## Zoning Districts



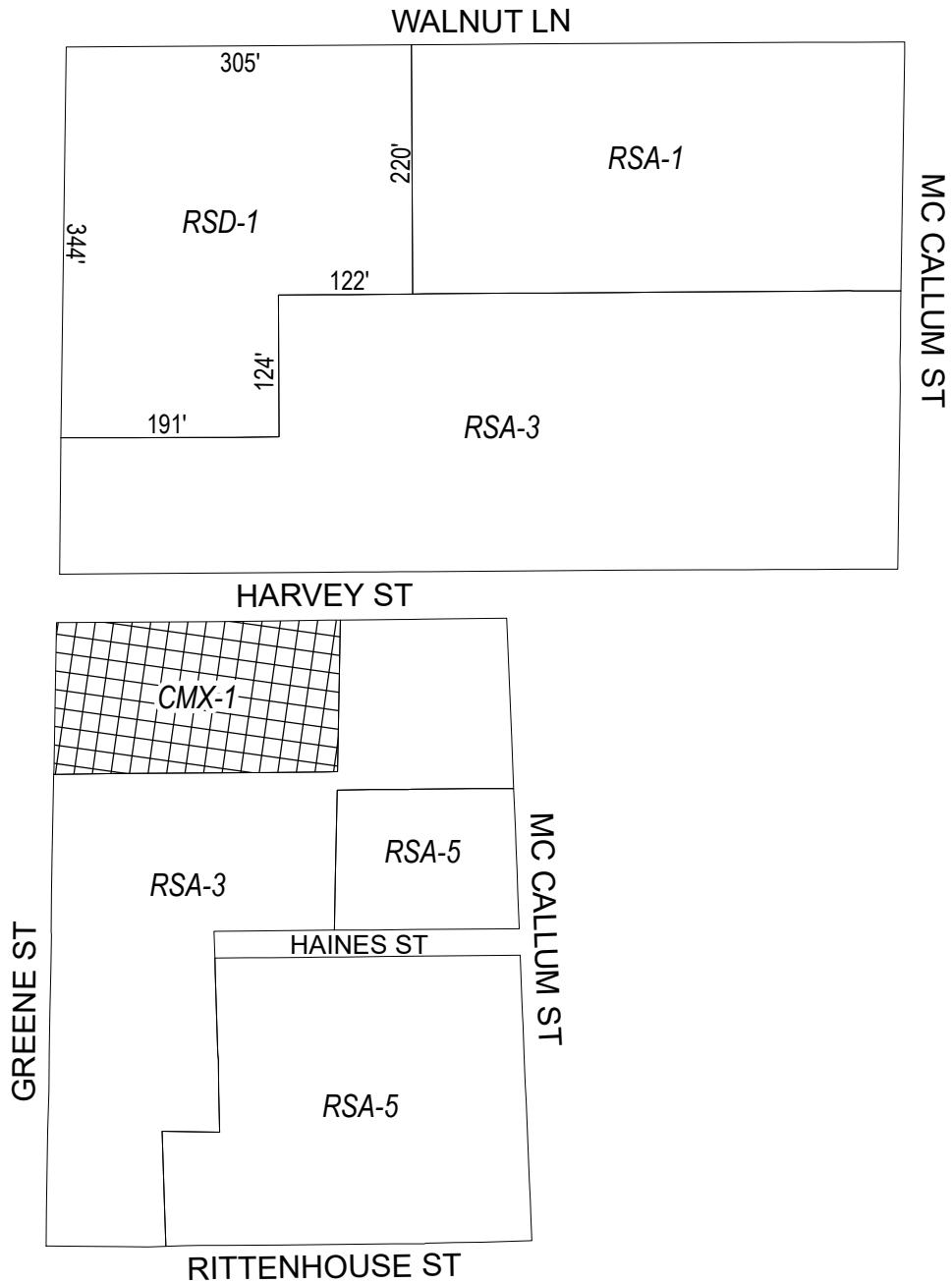
CMX-2.5, Commercial Mixed-Use



RSA-1/RSA-3/RSA-5, Residential Single-Family Attached



# Map B7 Proposed Zoning



## Zoning Districts



CMX-1, Commercial Mixed-Use



RSD-1, Residential Single-Family Detached;  
RSA-1/RSA-3/RSA-5, Residential Single-Family Attached

