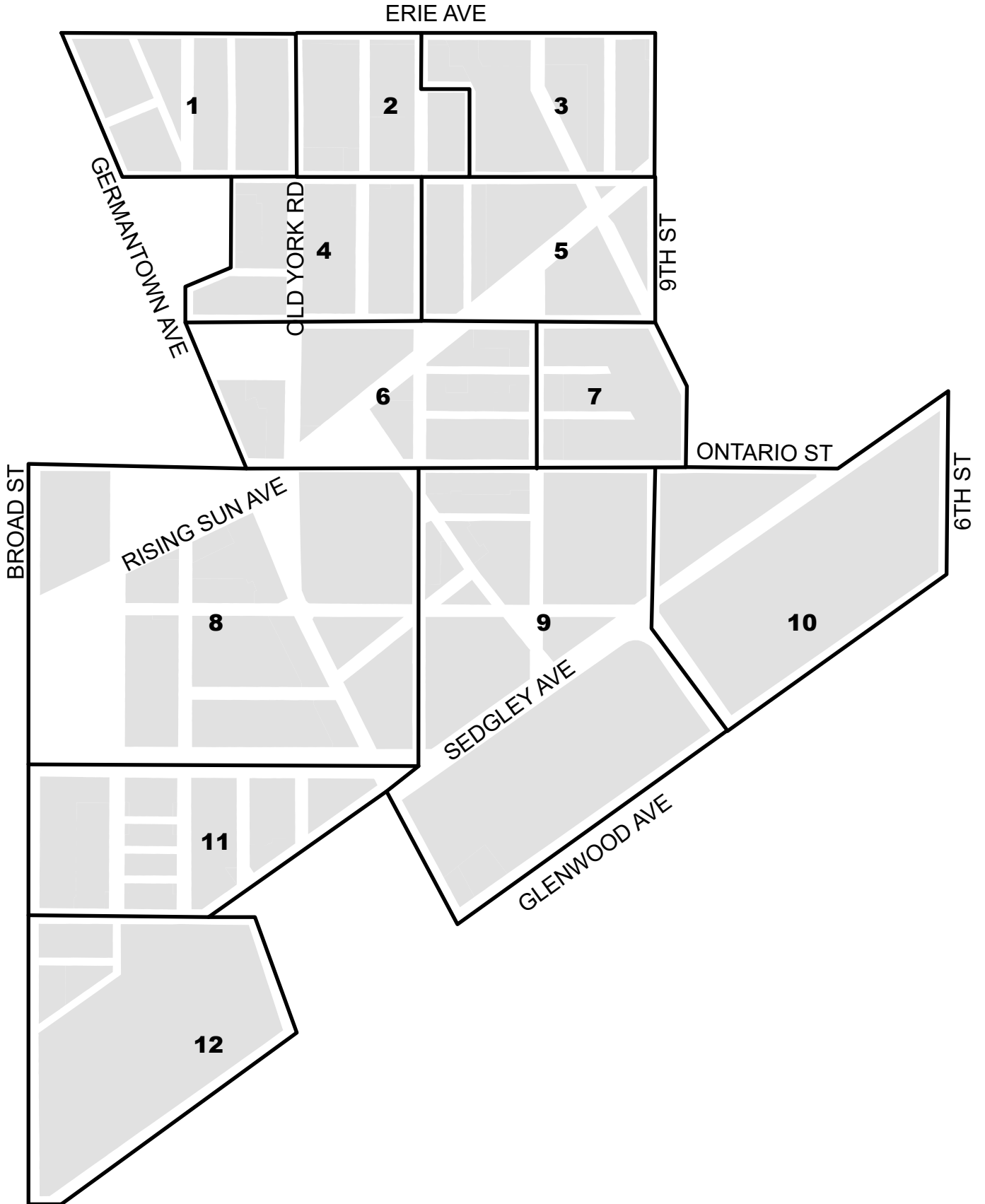
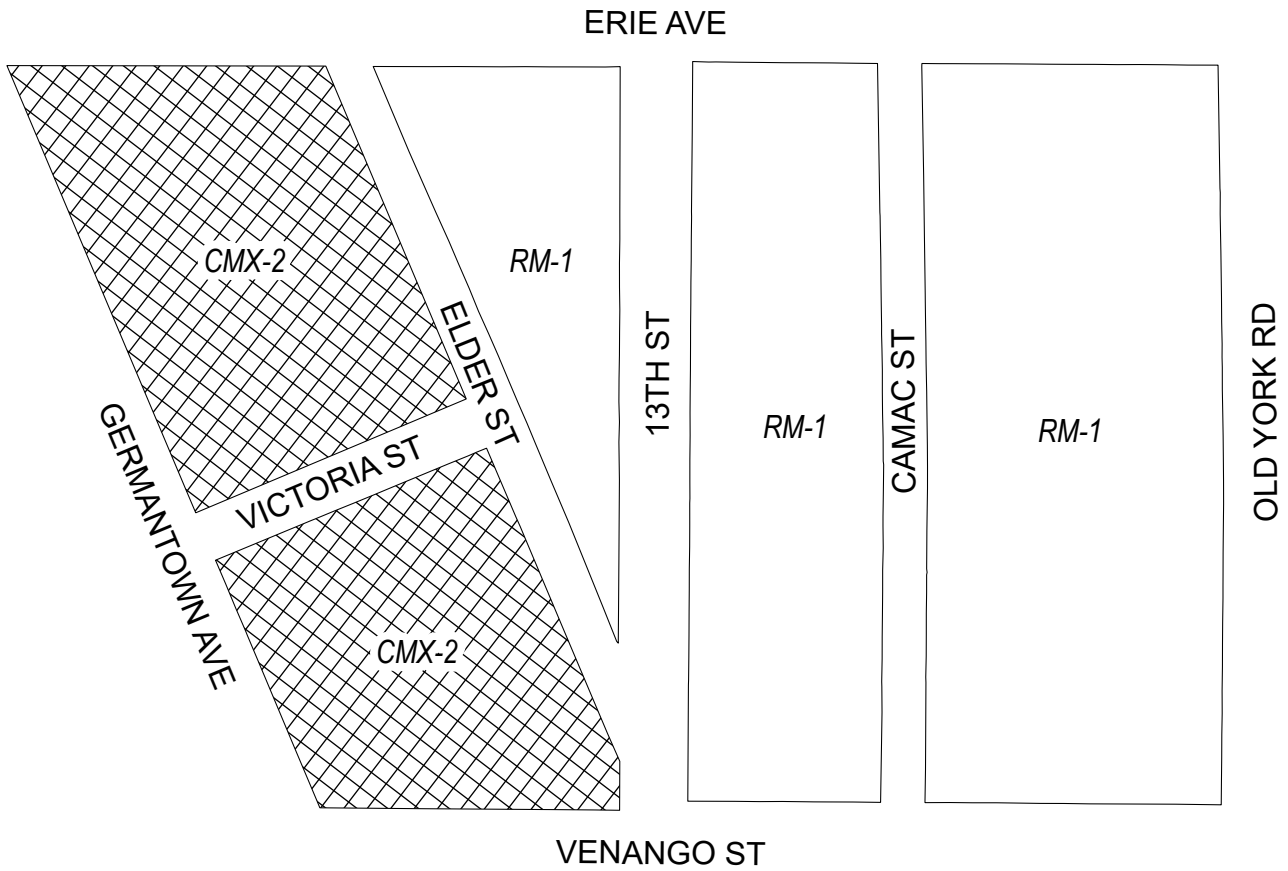




# Key Map



# Map A1 Existing Zoning

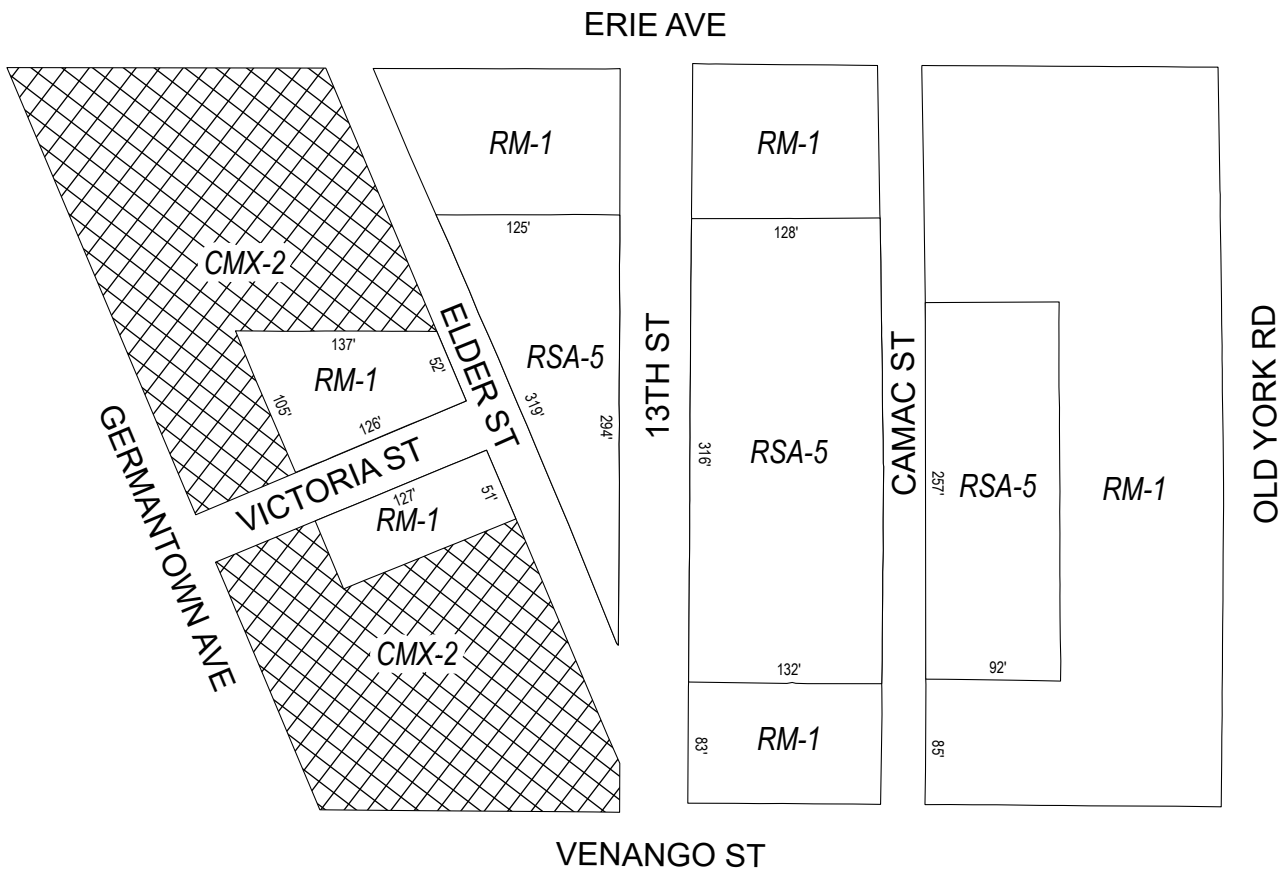


## Zoning Districts



-  CMX-2, Commercial Mixed-Use
-  RM-1, Residential Multi-Family



# Map B1 Proposed Zoning

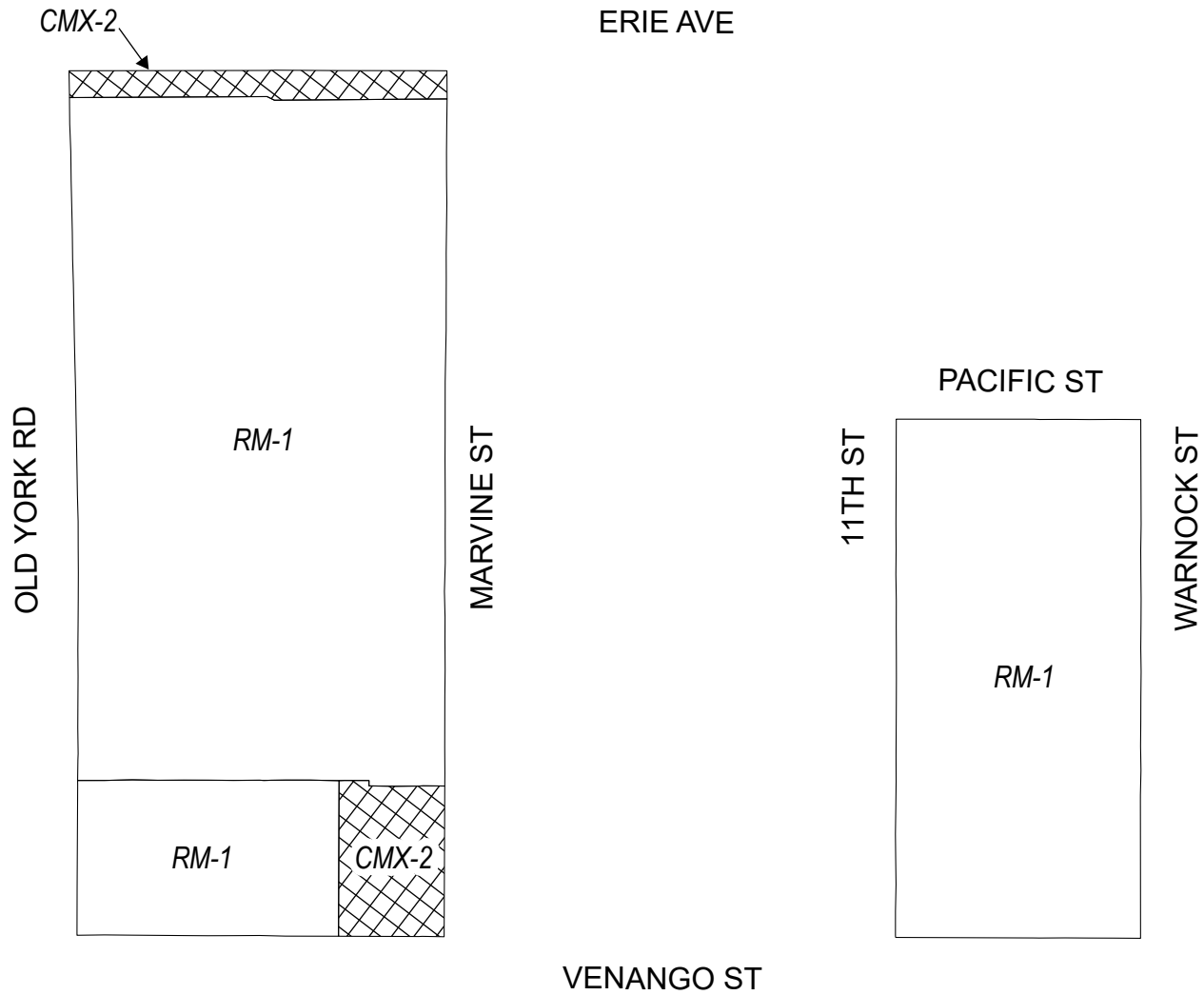


## Zoning Districts



-  CMX-2, Commercial Mixed-Use
-  RM-1, Residential Multi-Family; RSA-5, Residential Single-Family Attached



# Map A2 Existing Zoning



## Zoning Districts

-  CMX-2, Commercial Mixed-Use
-  RM-1, Residential Multi-Family




# Map B2 Proposed Zoning



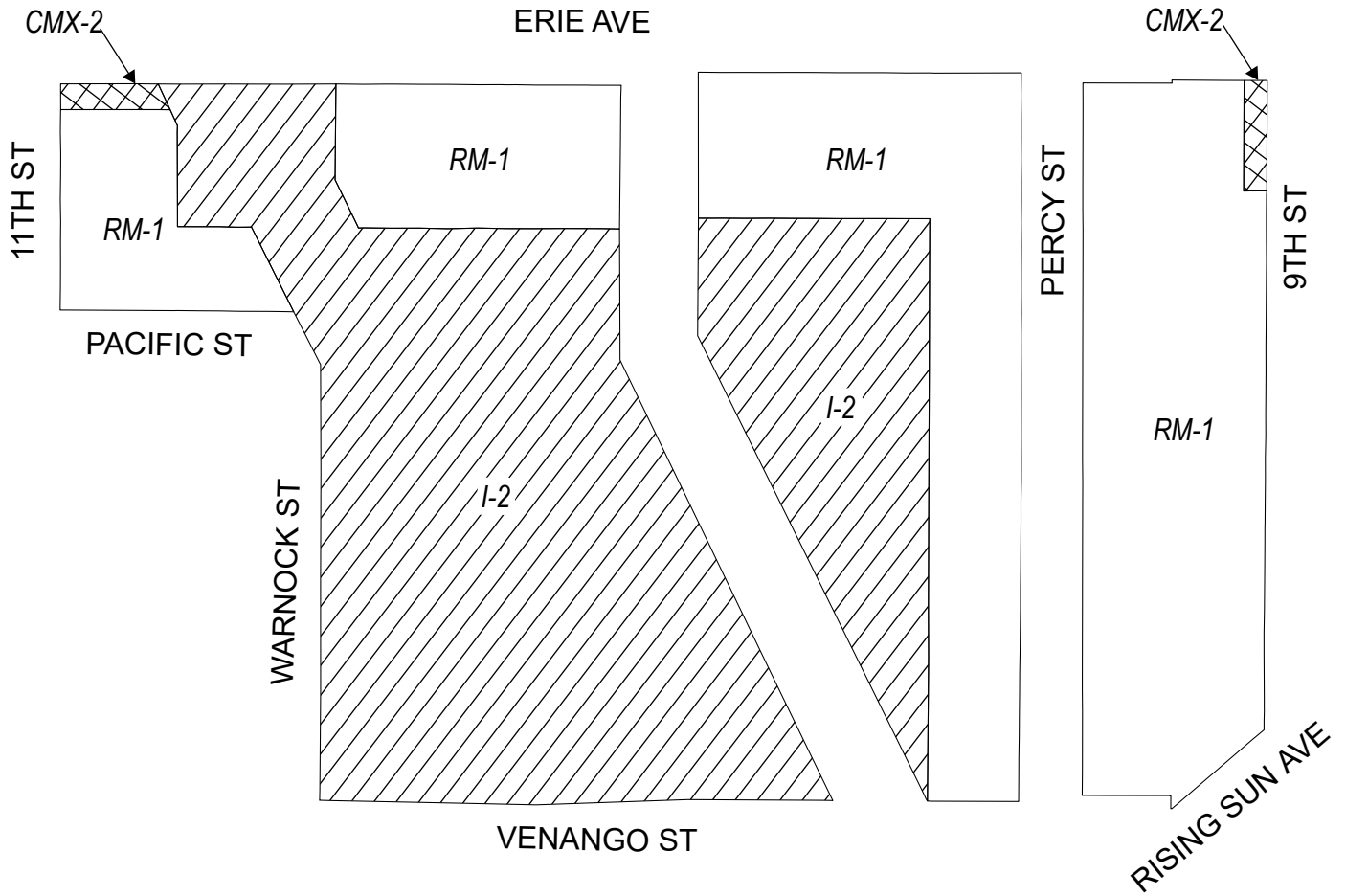
## Zoning Districts

 CMX-2, Commercial Mixed-Use




 RM-1, Residential Multi-Family; RSA-5/RSA-6, Residential Single-Family Attached



# Map A3 Existing Zoning

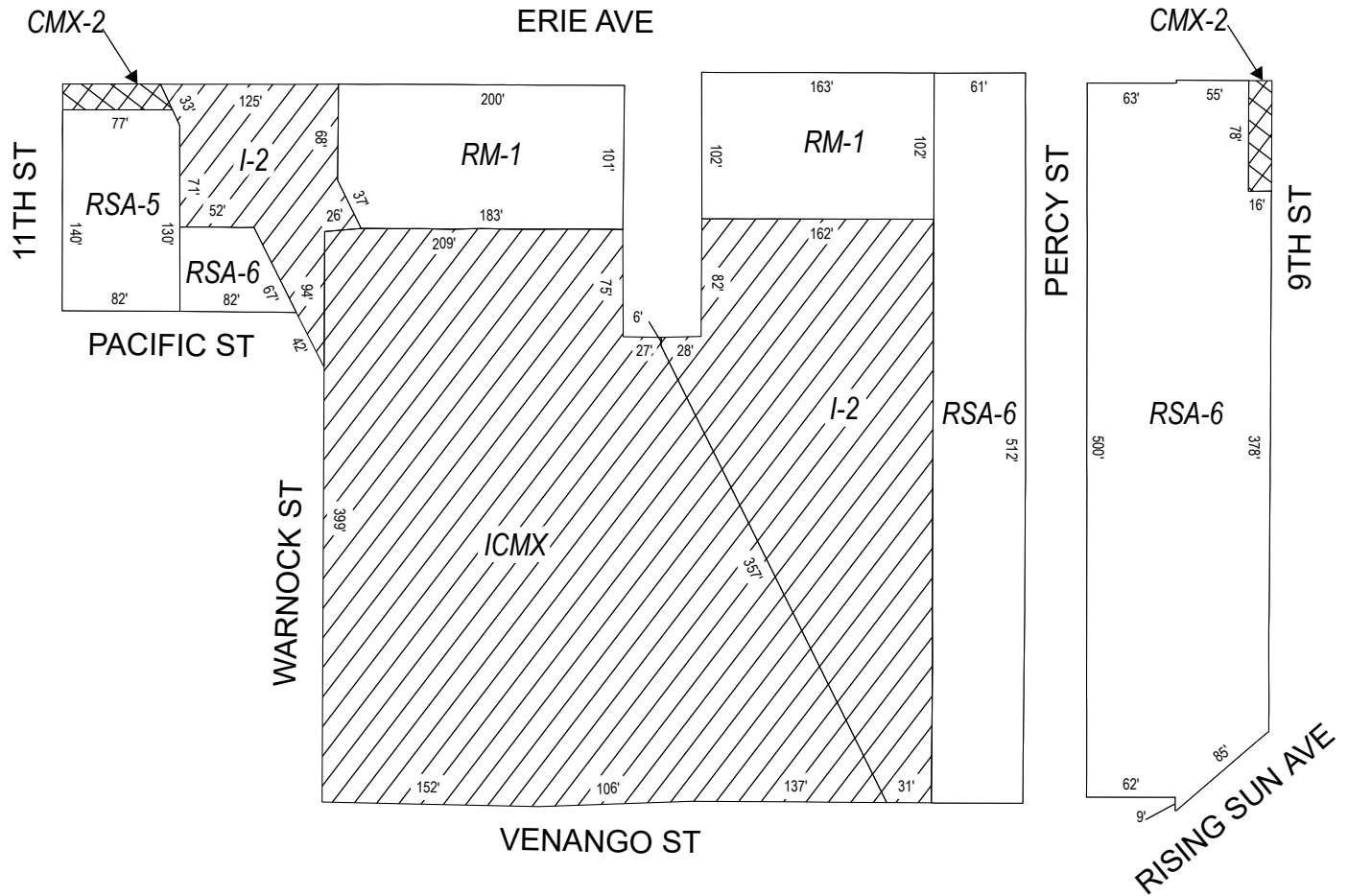


## Zoning Districts




-  CMX-2, Commercial Mixed-Use
-  I-2, Medium Industrial
-  RM-1, Residential Multi-Family



# Map B3 Proposed Zoning

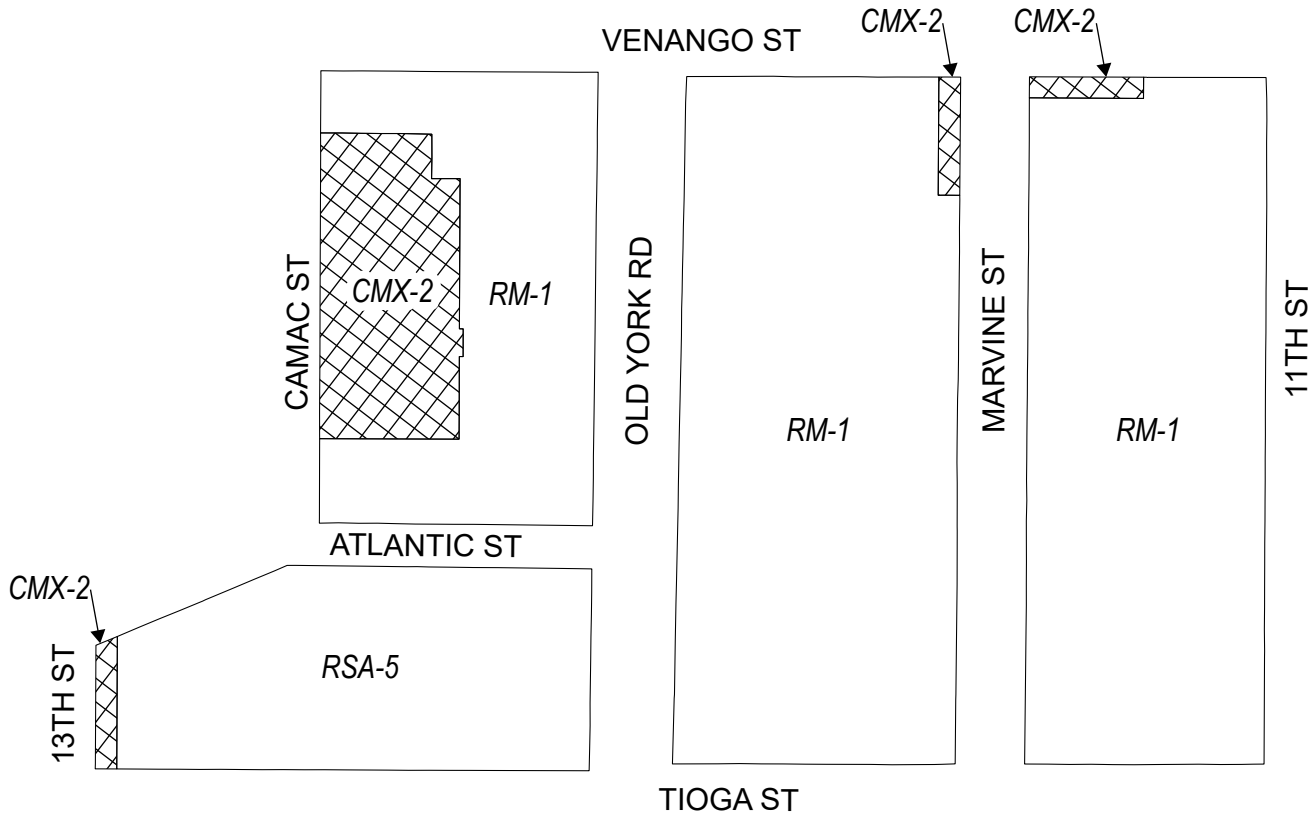


## Zoning Districts

-  CMX-2, Commercial Mixed-Use
-  I-2, Medium Industrial; ICMX, Industrial Commercial Mixed-Use
-  RM-1, Residential Multi-Family; RSA-5/RSA-6, Residential Single-Family Attached



# Map A4 Existing Zoning



## Zoning Districts

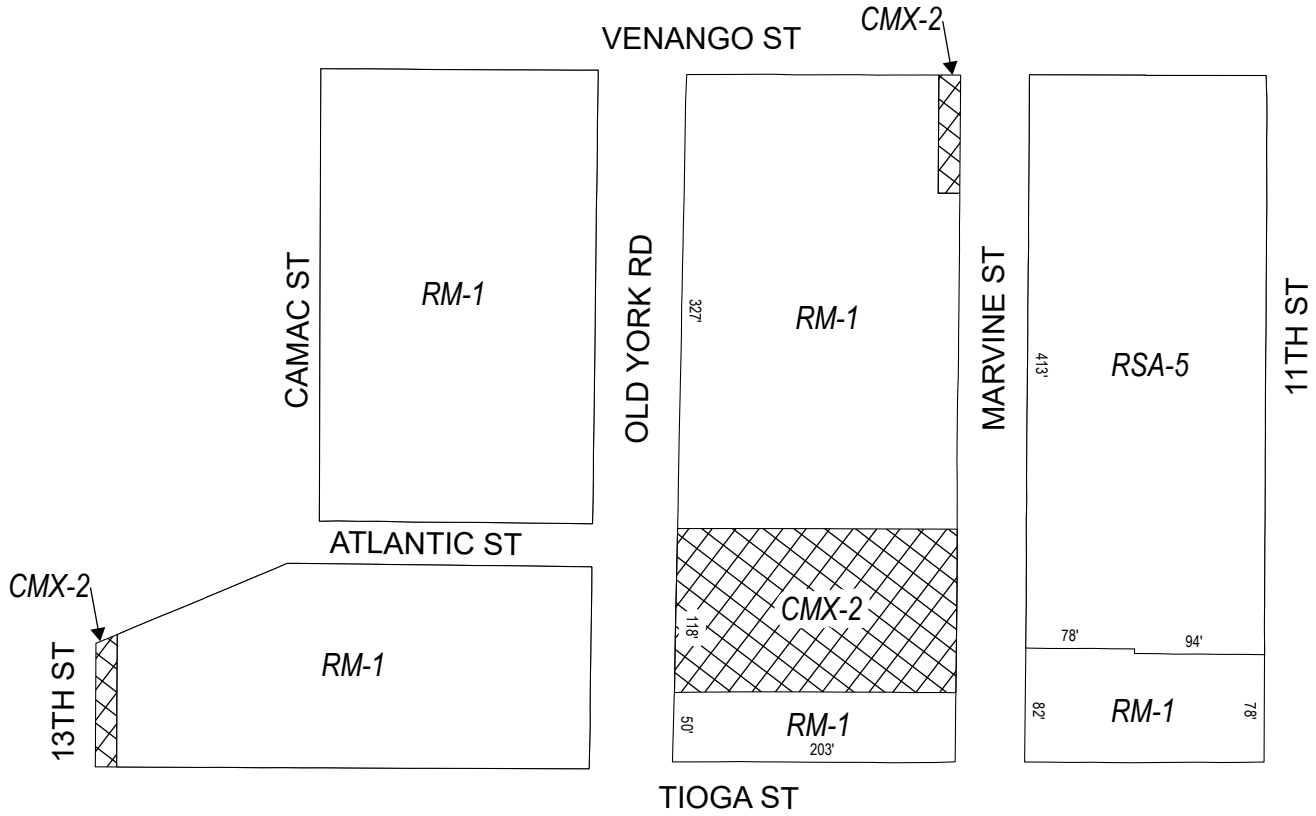
☒ CMX-2, Commercial Mixed-Use

☐ RM-1, Residential Multi-Family; RSA-5, Residential Single-Family Attached






# Map B4 Proposed Zoning



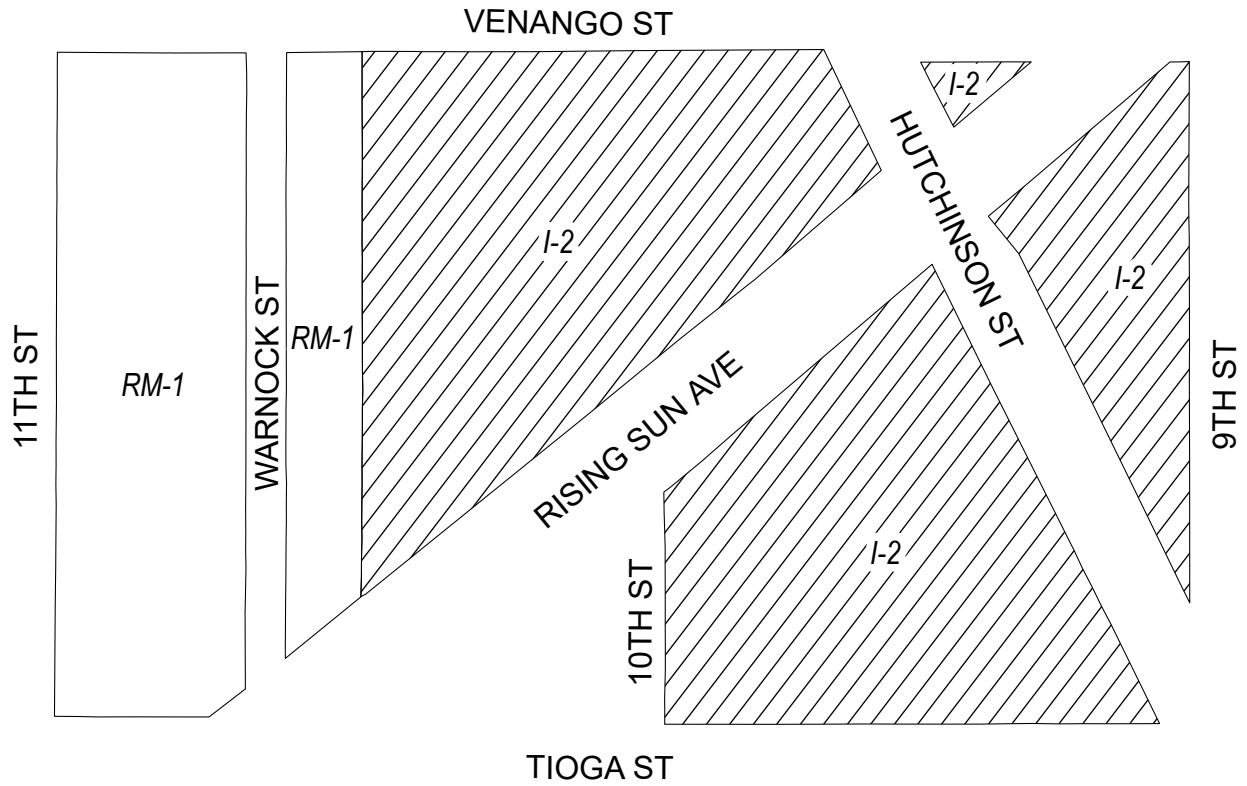
## Zoning Districts

 CMX-2, Commercial Mixed-Use



 RM-1, Residential Multi-Family; RSA-5, Residential Single-Family Attached



# Map A5 Existing Zoning

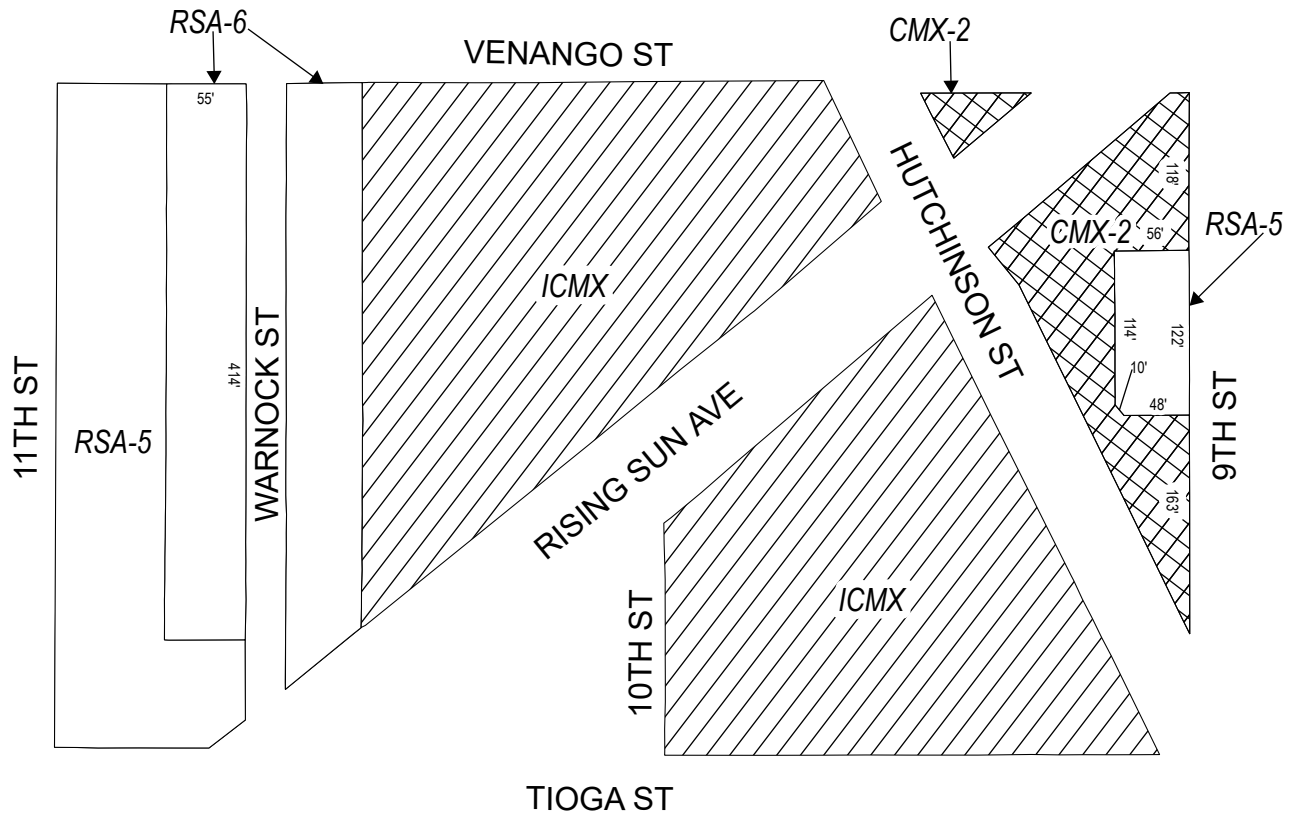


## Zoning Districts




-  I-2, Medium Industrial
-  RM-1, Residential Multi-Family



# Map B5 Proposed Zoning

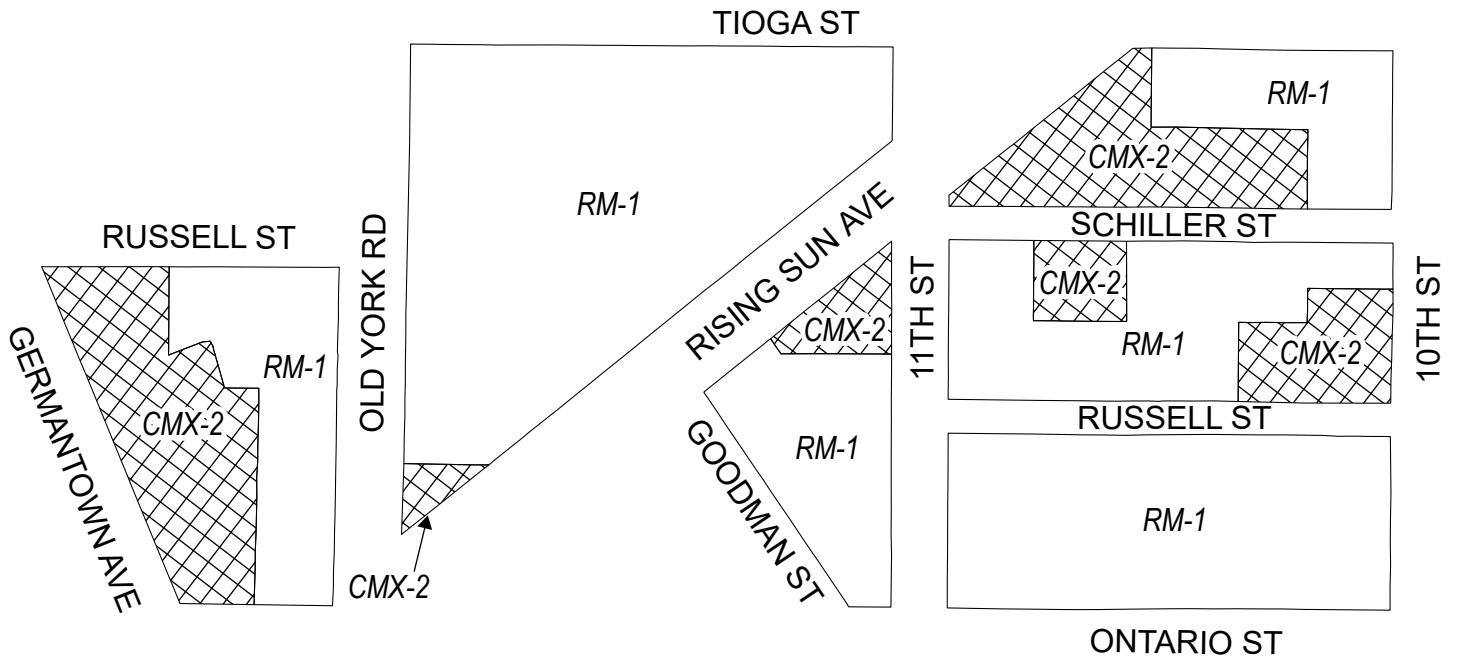


## Zoning Districts



-  CMX-2, Commercial Mixed-Use
-  ICMX, Industrial Commercial Mixed-Use
-  RSA-5/RSA-6, Residential Single-Family Attached



# Map A6 Existing Zoning

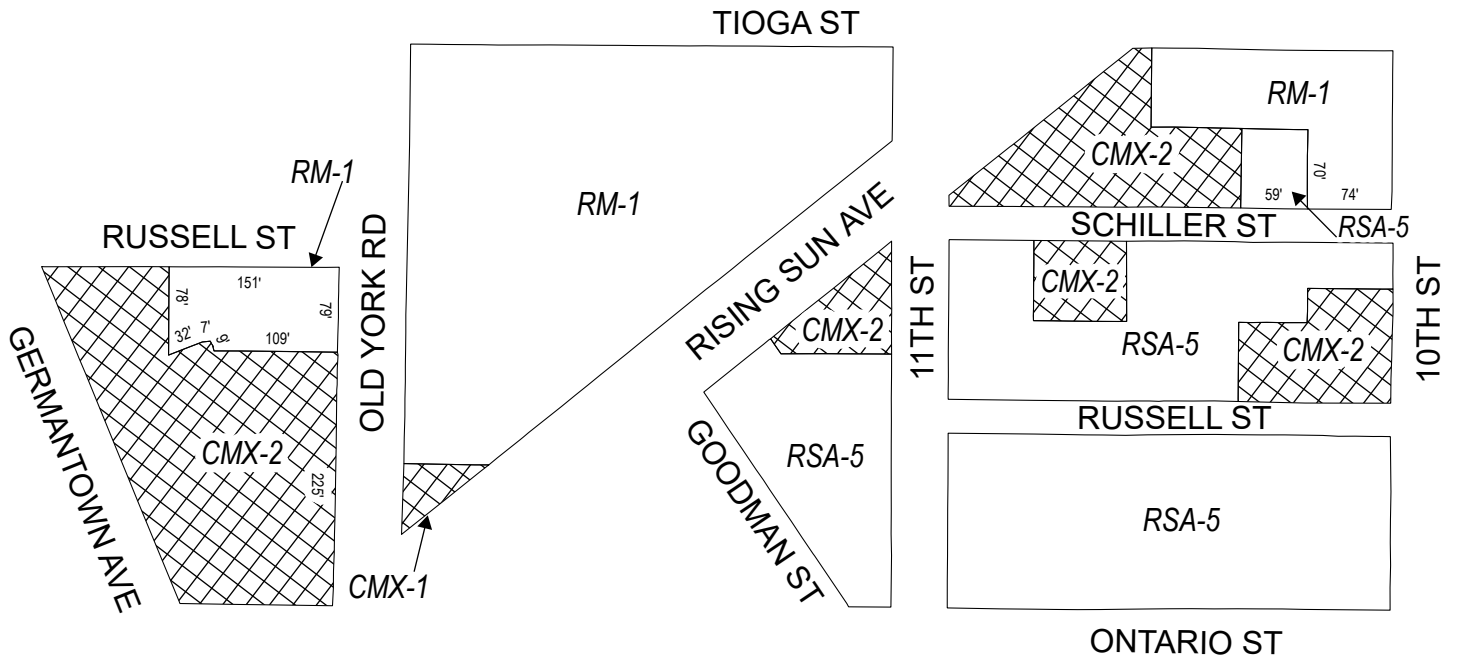


## Zoning Districts

-  CMX-2, Commercial Mixed-Use
-  RM-1, Residential Multi-Family



# Map B6 Proposed Zoning



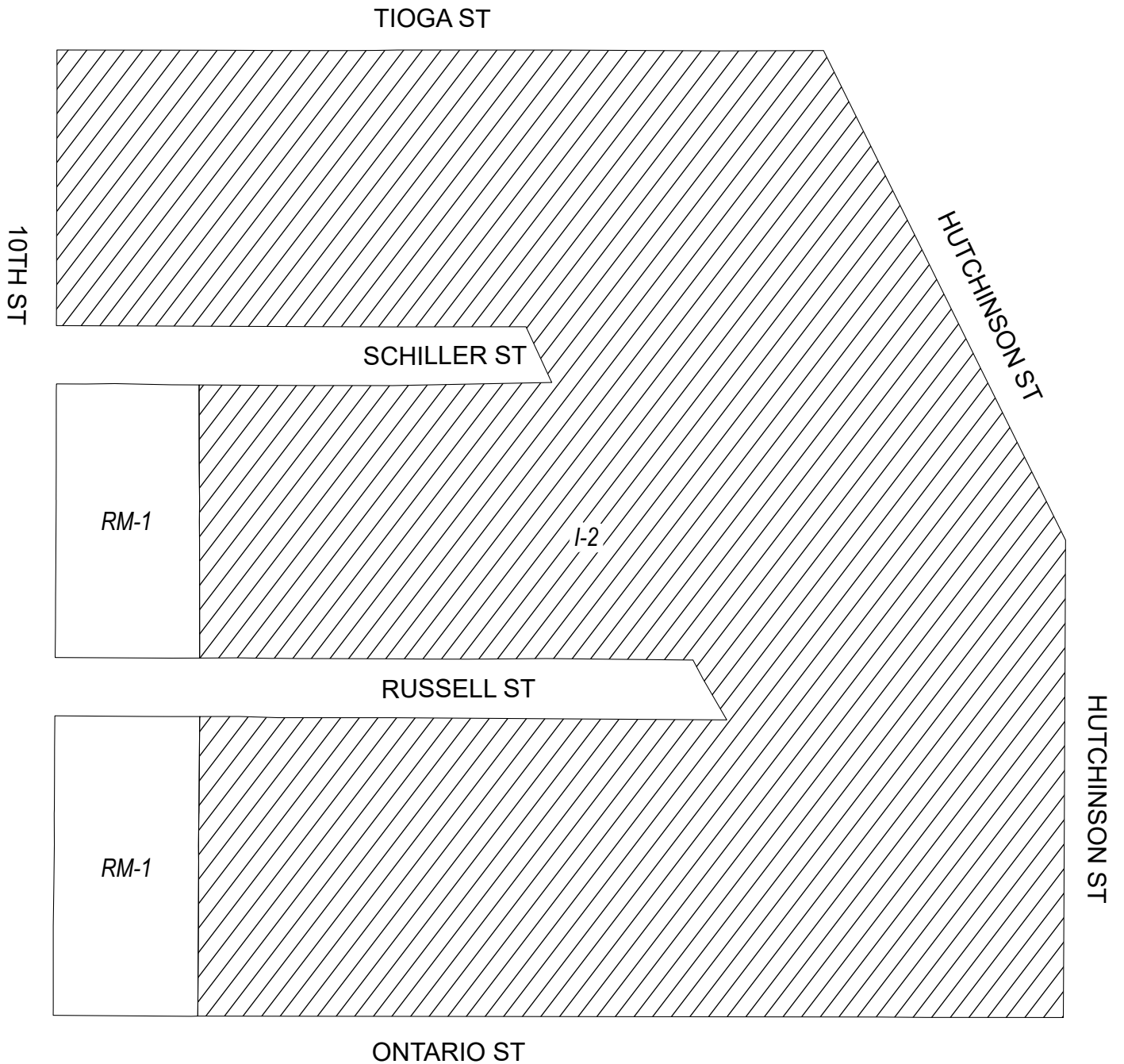
## Zoning Districts

 CMX-1/CMX-2, Commercial Mixed-Use



 RM-1, Residential Multi-Family; RSA-5, Residential Single-Family Attached



# Map A7 Existing Zoning

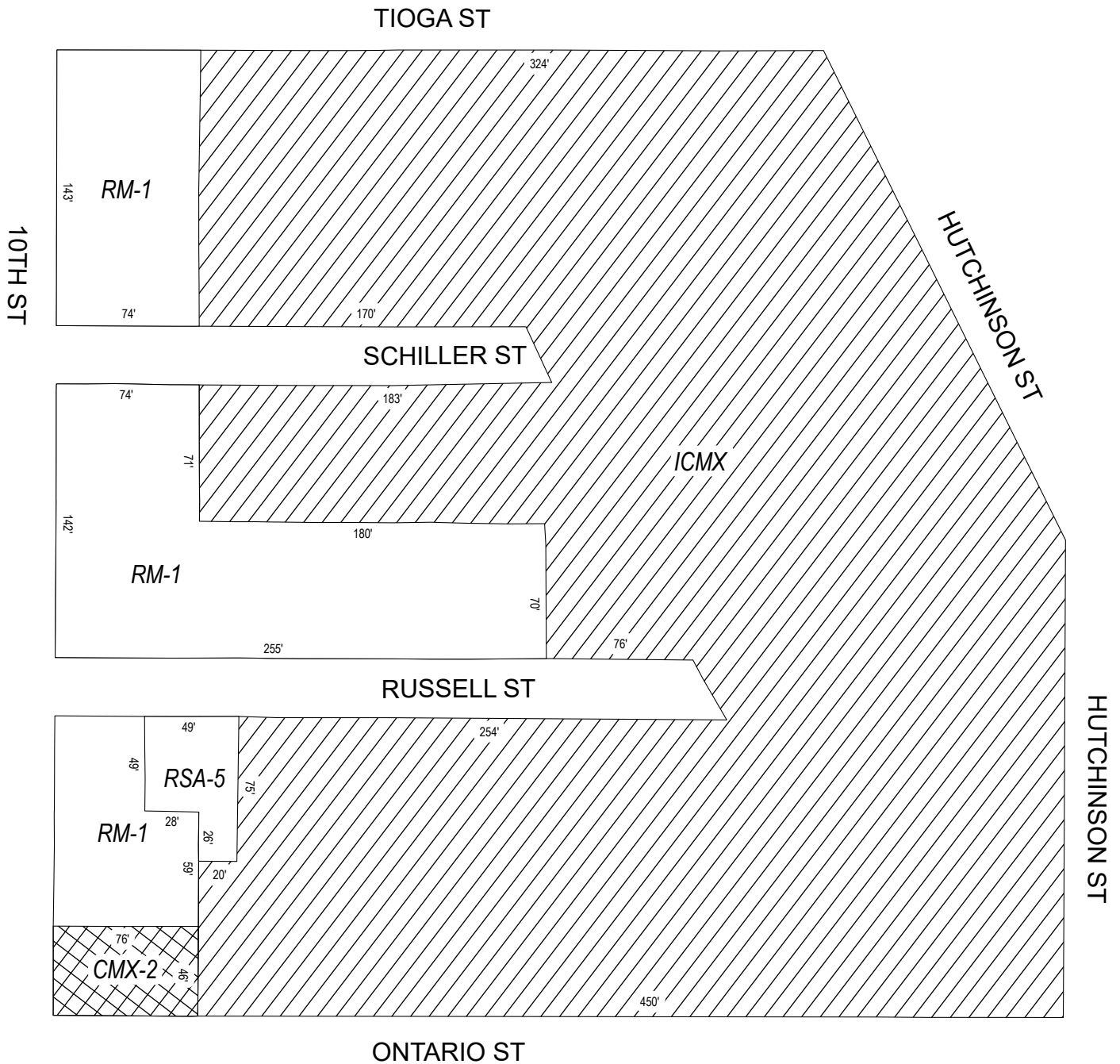


## Zoning Districts




-  I-2, Medium Industrial
-  RM-1, Residential Multi-Family



# Map B7 Proposed Zoning

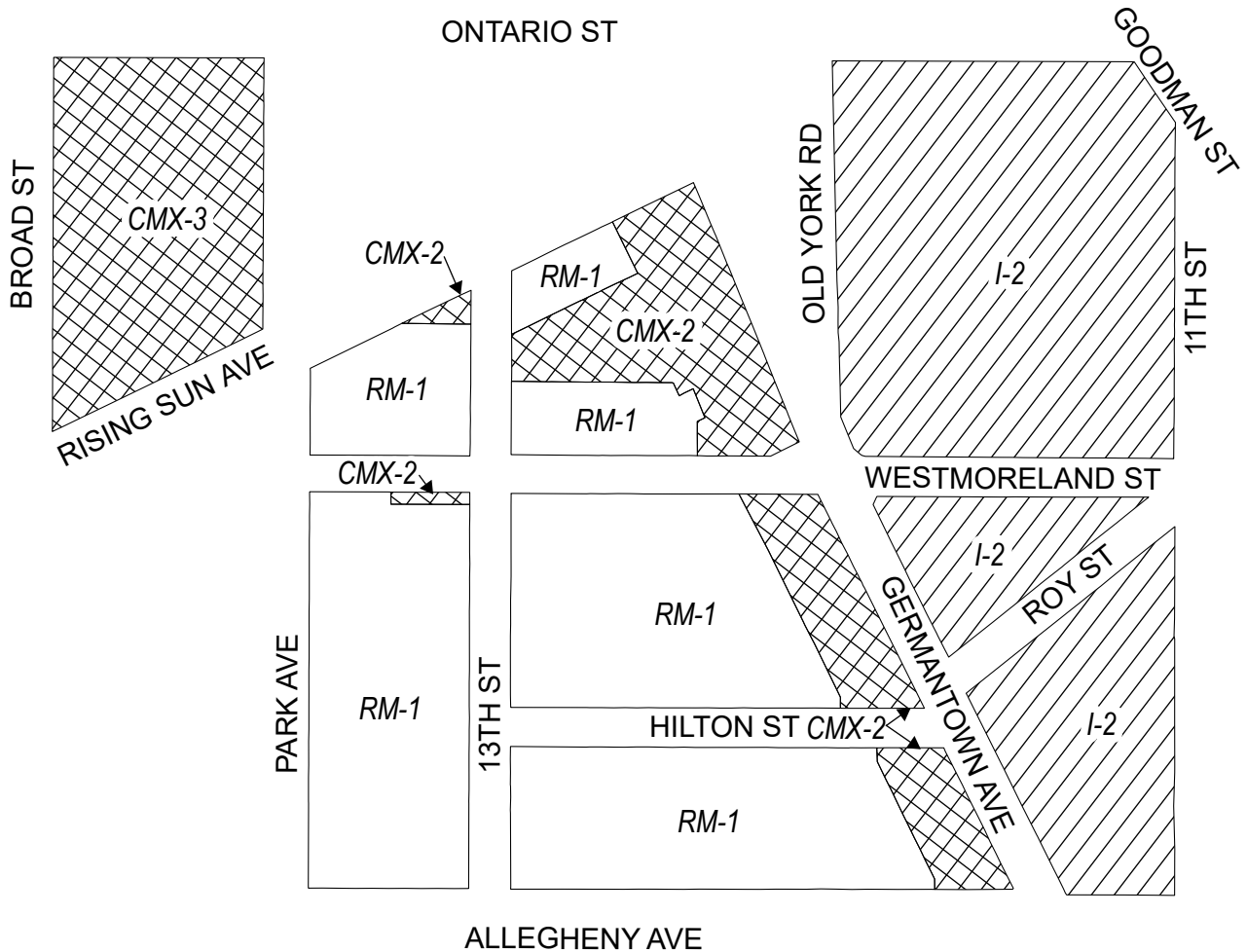


## Zoning Districts




-  CMX-2, Commercial Mixed-Use
-  ICMX, Industrial Commercial Mixed-Use
-  RM-1, Residential Multi-Family; RSA-5, Residential Single-Family Attached



# Map A8 Existing Zoning



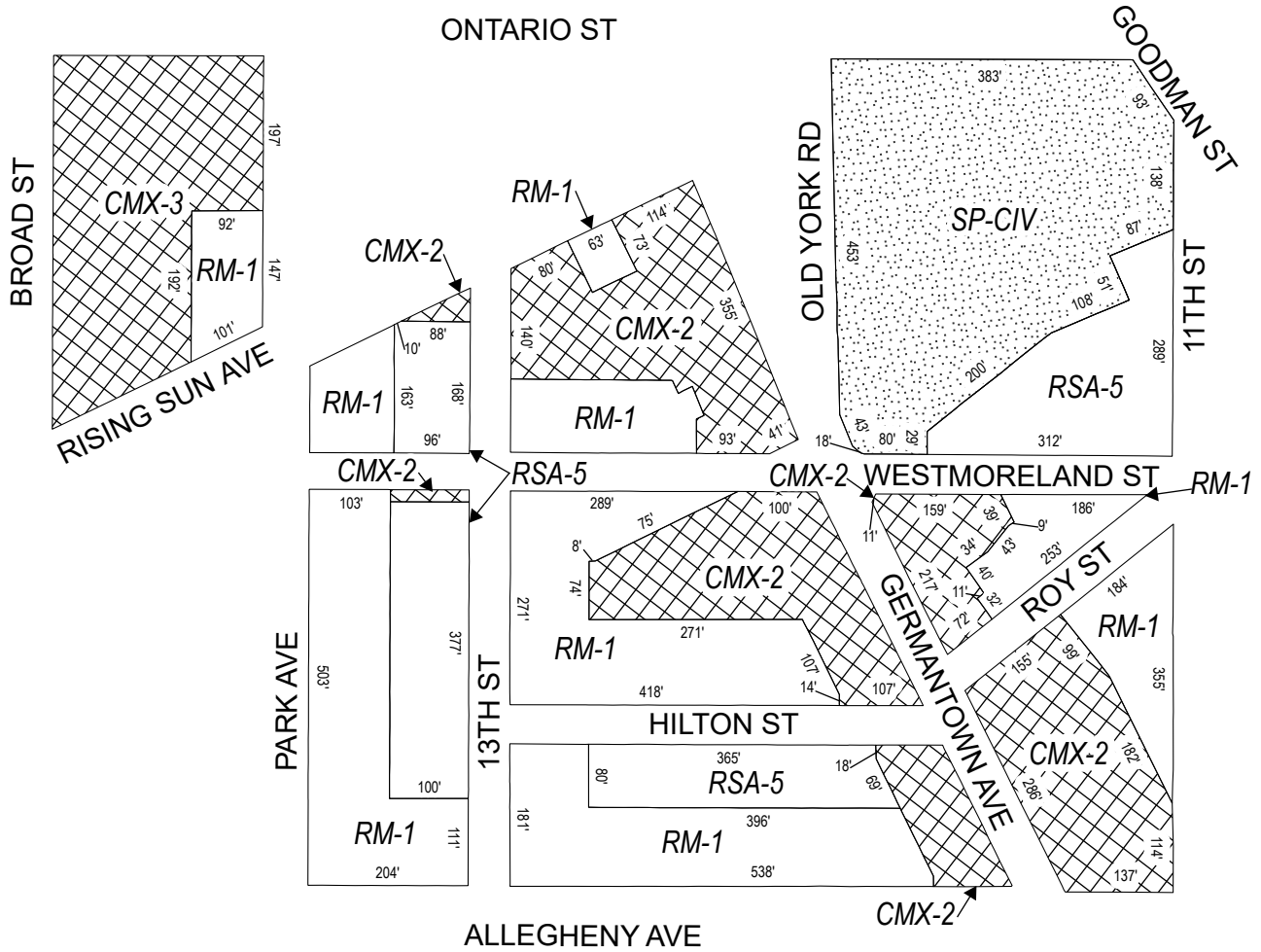
## Zoning Districts

-  CMX-2/CMX-3, Commercial Mixed-Use
-  I-2, Medium Industrial
-  RM-1, Residential Multi-Family








# Map B8 Proposed Zoning

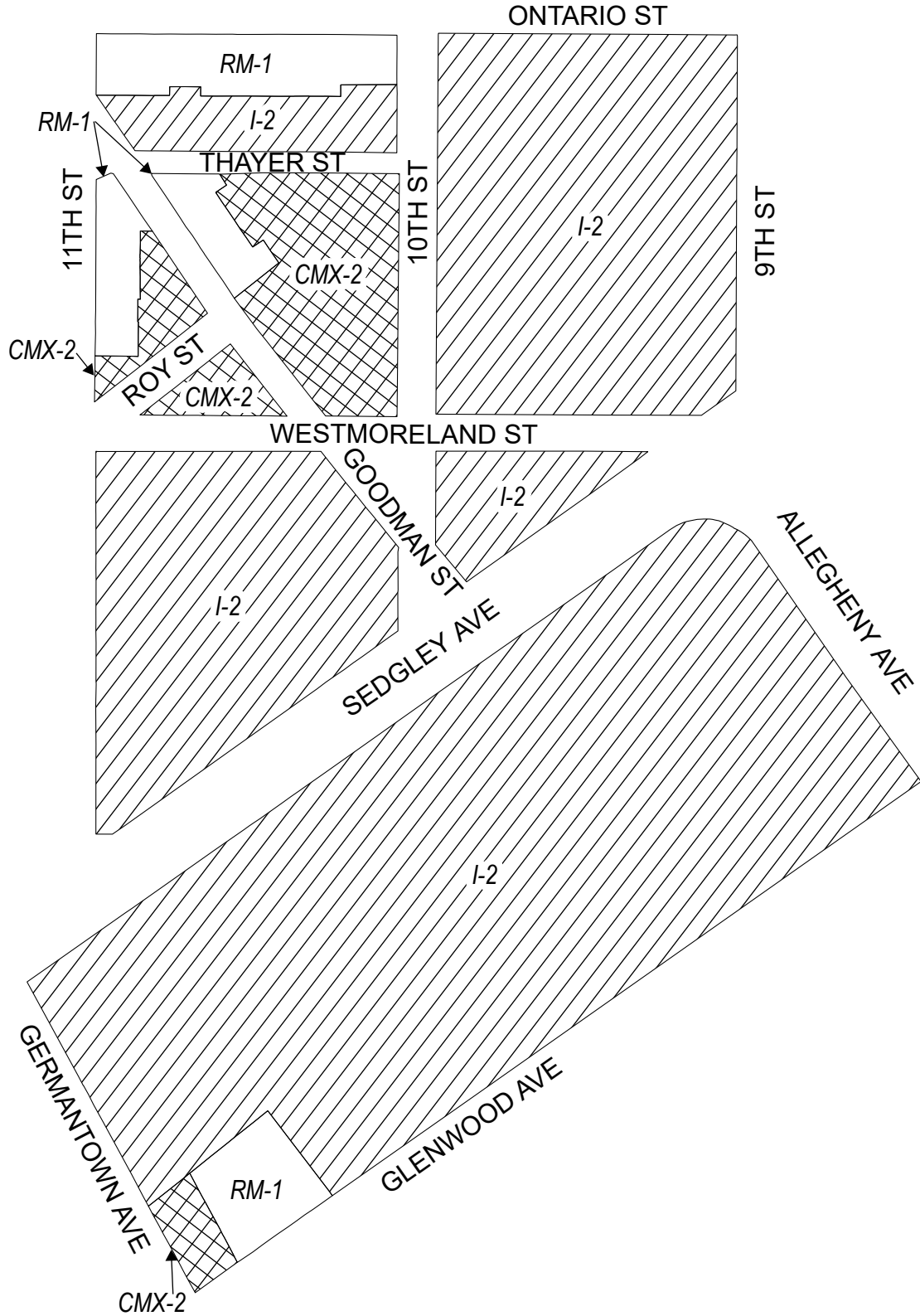


## Zoning Districts




-  CMX-2/CMX-3, Commercial Mixed-Use
-  RM-1, Residential Multi-Family; RSA-5, Residential Single-Family Attached
-  SP-CIV, Civic, Educational, and Medical



# Map A9 Existing Zoning

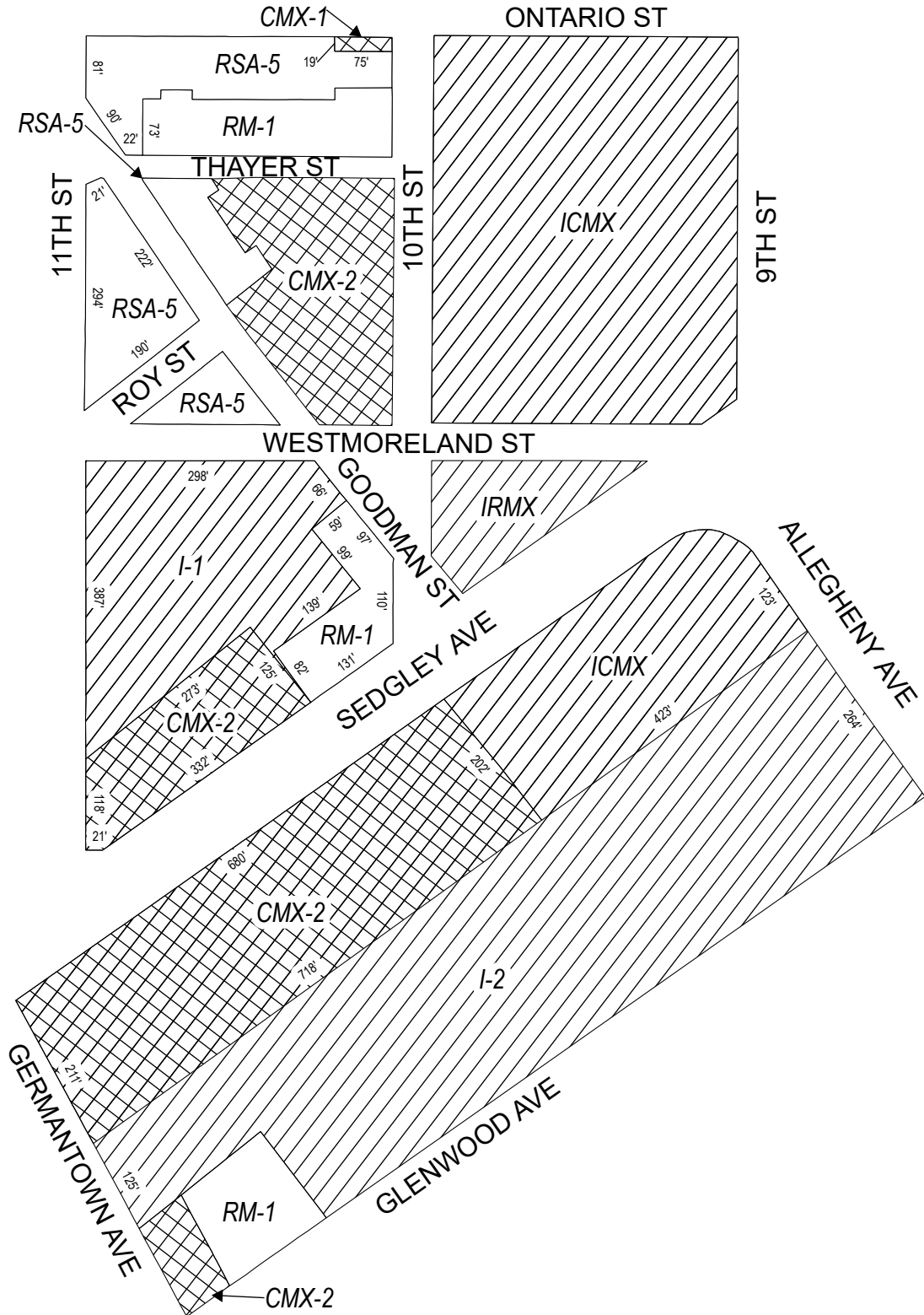


## Zoning Districts




-  CMX-2, Commercial Mixed-Use
-  I-2, Medium Industrial
-  RM-1, Residential Multi-Family



# Map B9 Proposed Zoning

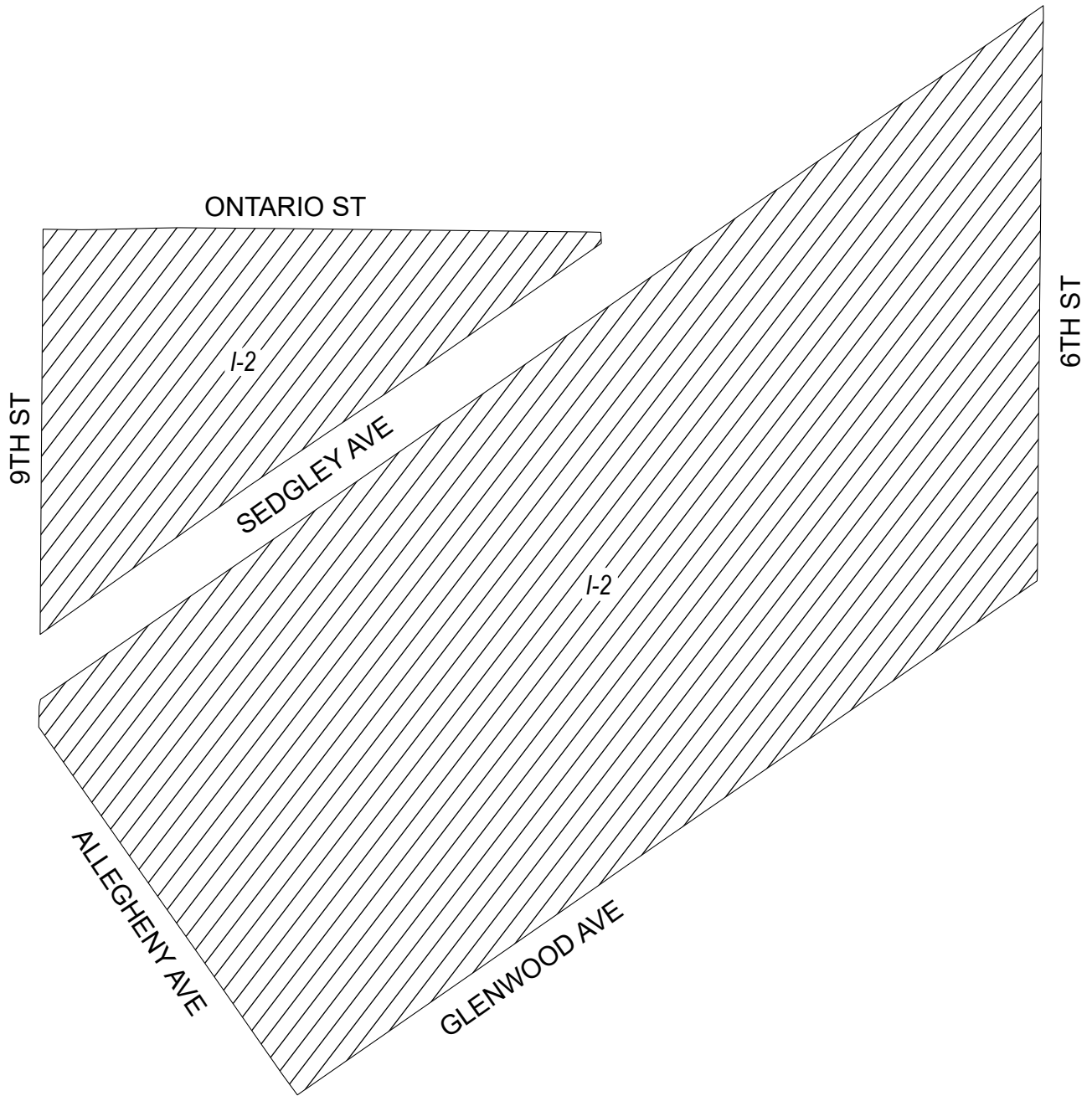


## Zoning Districts

-  CMX-1/CMX-2, Commercial Mixed-Use
-  I-1, Light Industrial; I-2, Medium Industrial; ICMX, Industrial Commercial Mixed-Use; IRMX, Industrial Residential Mixed-Use
-  RM-1, Residential Multi-Family; RSA-5, Residential Single-Family Attached



# Map A10 Existing Zoning

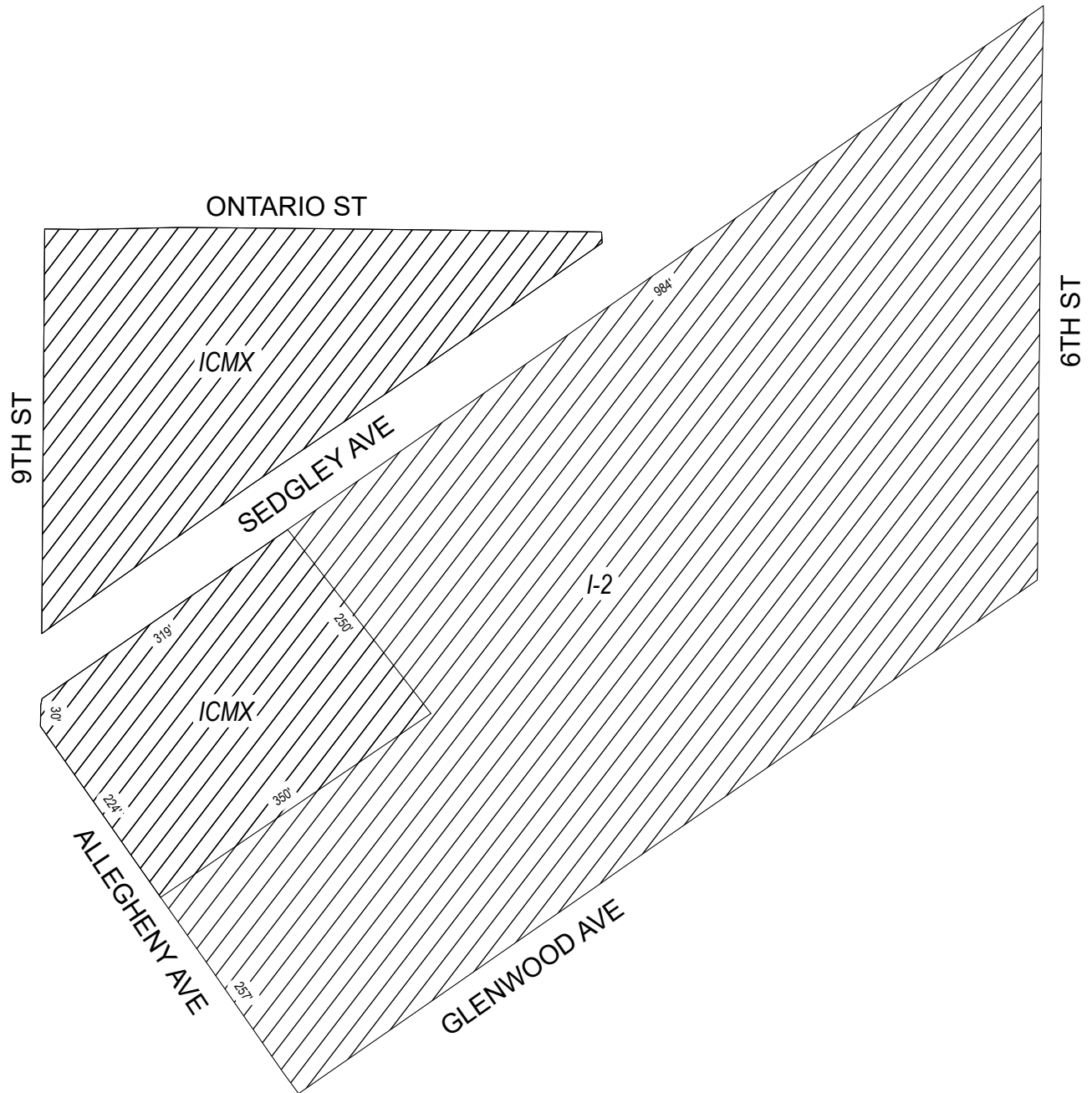


## Zoning Districts


 I-2, Medium Industrial



# Map B10 Proposed Zoning

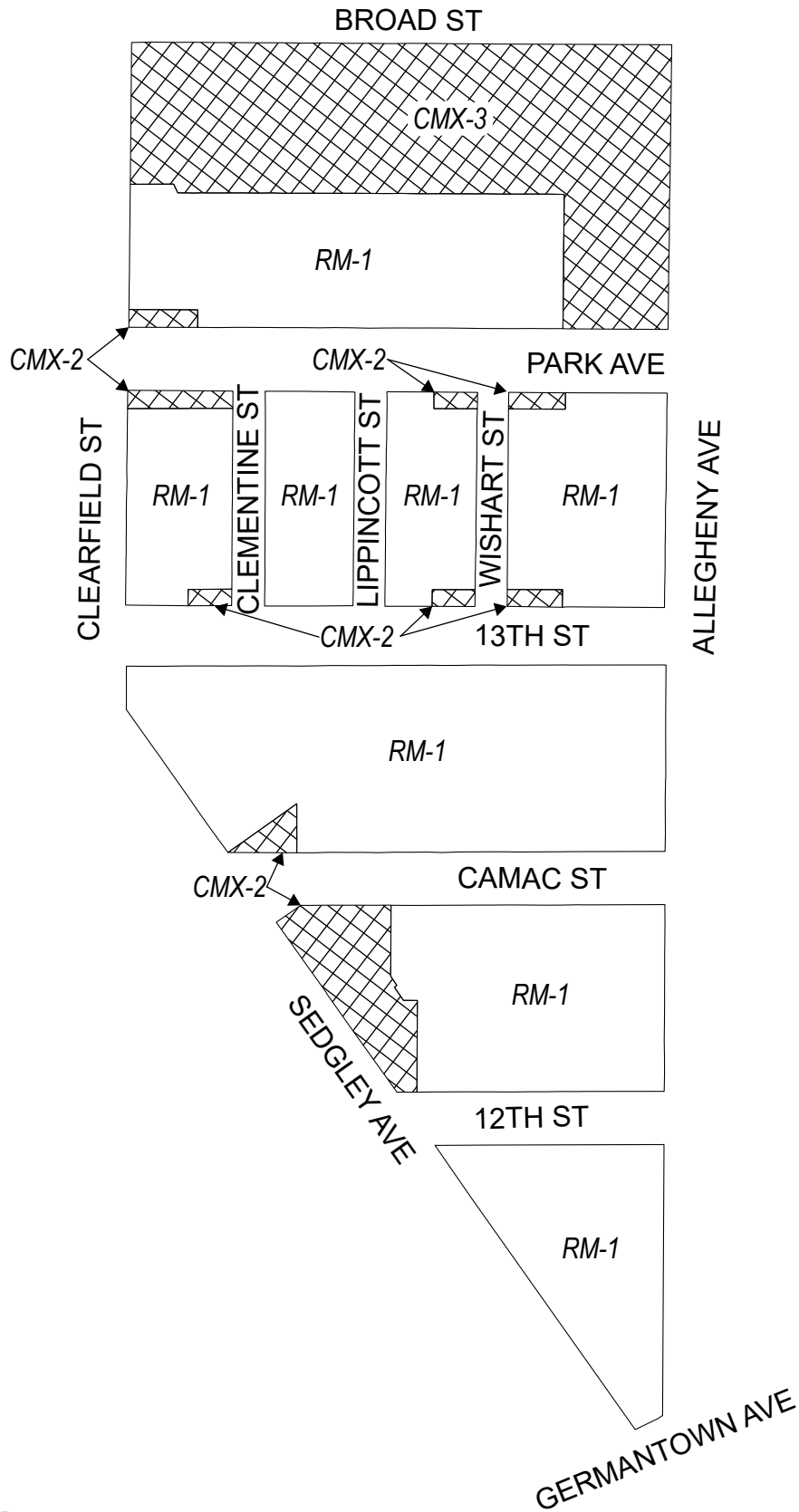


## Zoning Districts



 I-2, Medium Industrial; ICMX, Industrial Commercial Mixed-Use



# Map A11 Existing Zoning

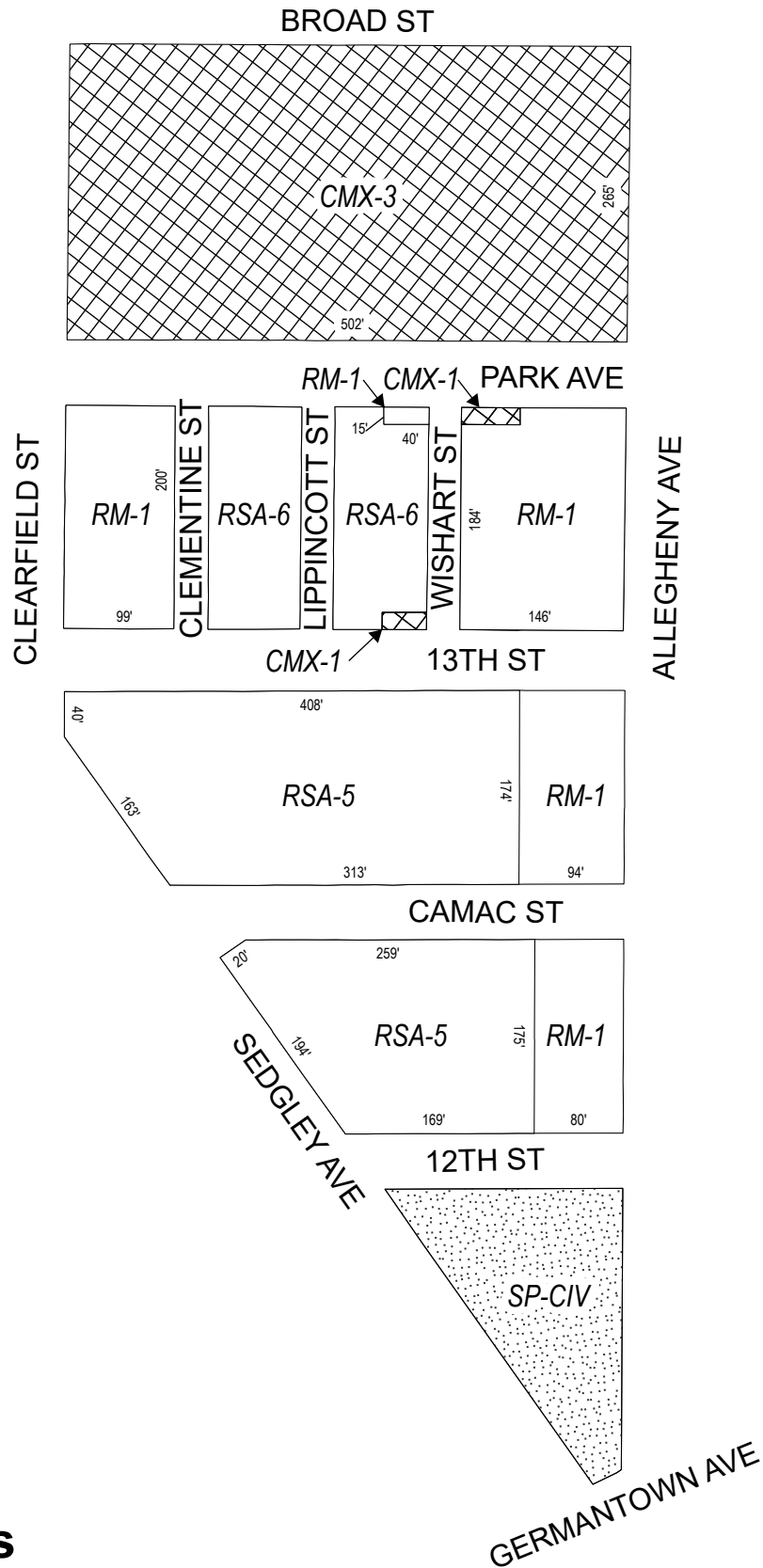


## Zoning Districts




-  CMX-2/CMX-3, Commercial Mixed-Use
-  RM-1, Residential Multi-Family



# Map B11 Proposed Zoning

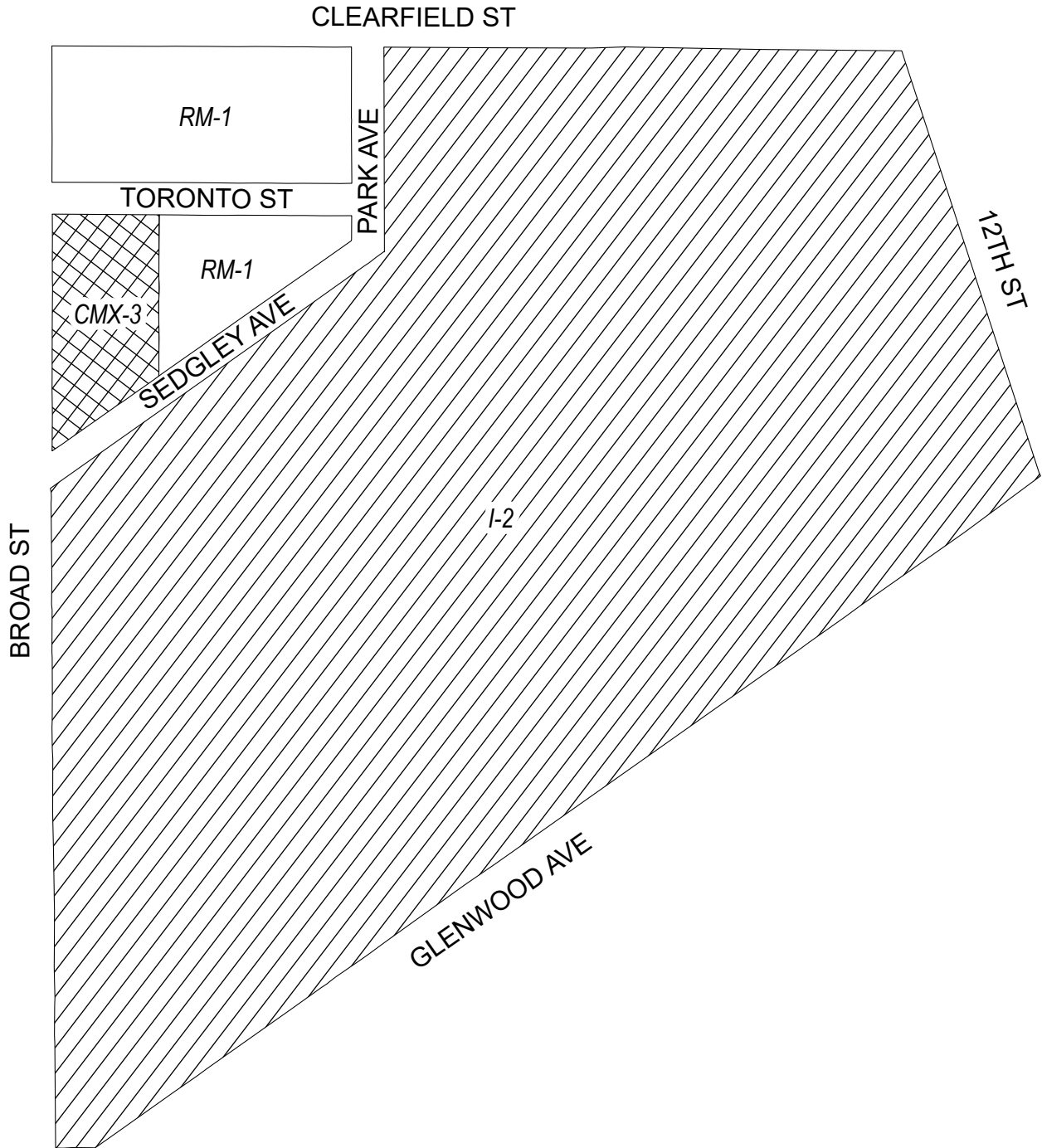


## Zoning Districts




-  CMX-1/CMX-3, Commercial Mixed-Use
-  RM-1, Residential Multi-Family; RSA-5/RSA-6, Residential Single-Family Attached
-  SP-CIV, Civic, Educational, and Medical



# Map A12 Existing Zoning



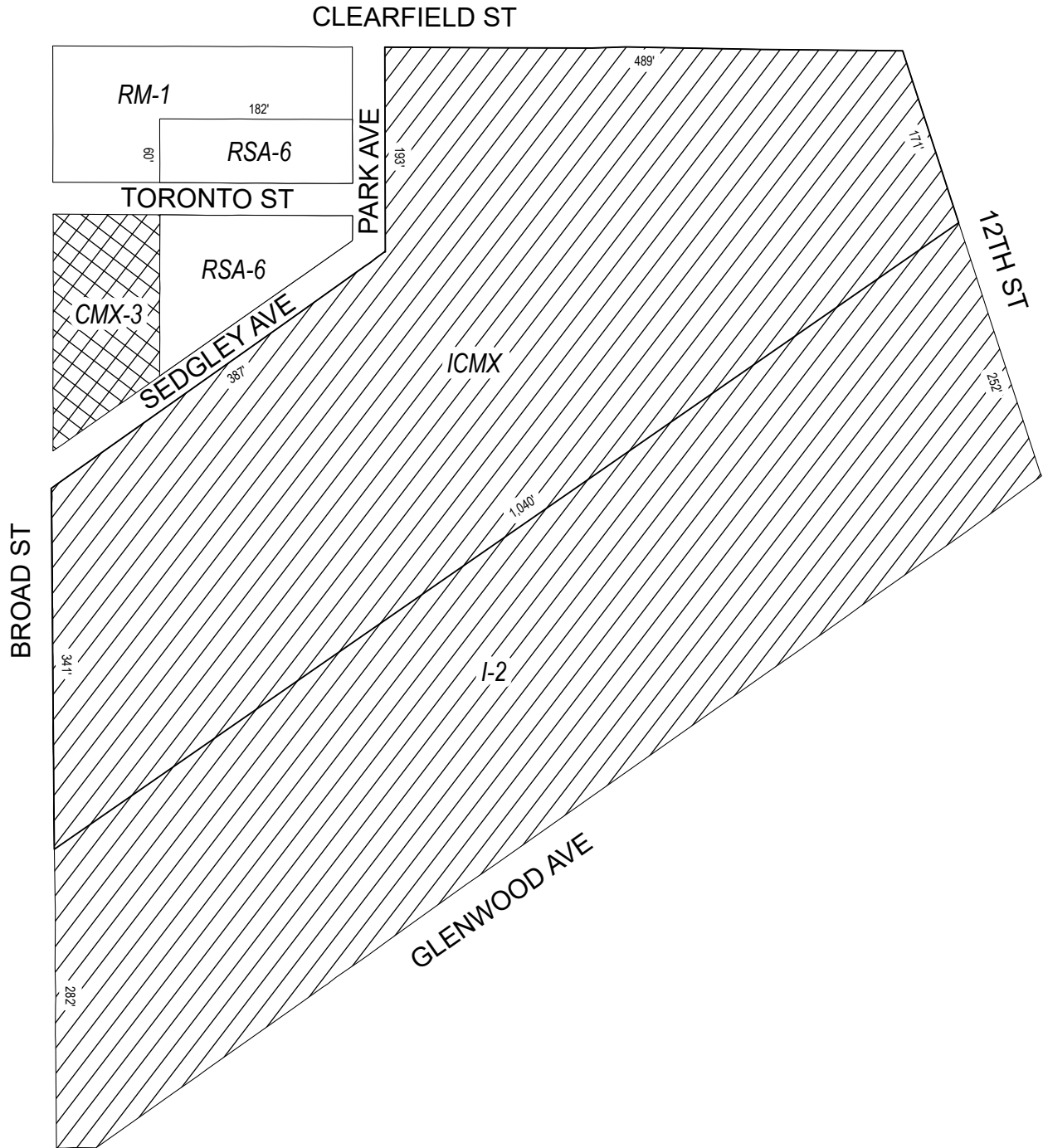
## Zoning Districts

-  CMX-3, Commercial Mixed-Use
-  I-2, Medium Industrial
-  RM-1, Residential Multi-Family








# Map B12 Proposed Zoning



## Zoning Districts

-  CMX-3, Commercial Mixed-Use
-  I-2, Medium Industrial; ICMX, Industrial Commercial Mixed-Use
-  RM-1, Residential Multi-Family; RSA-6, Residential Single-Family Attached

