

City of Philadelphia



(Bill No. 170428)

AN ORDINANCE

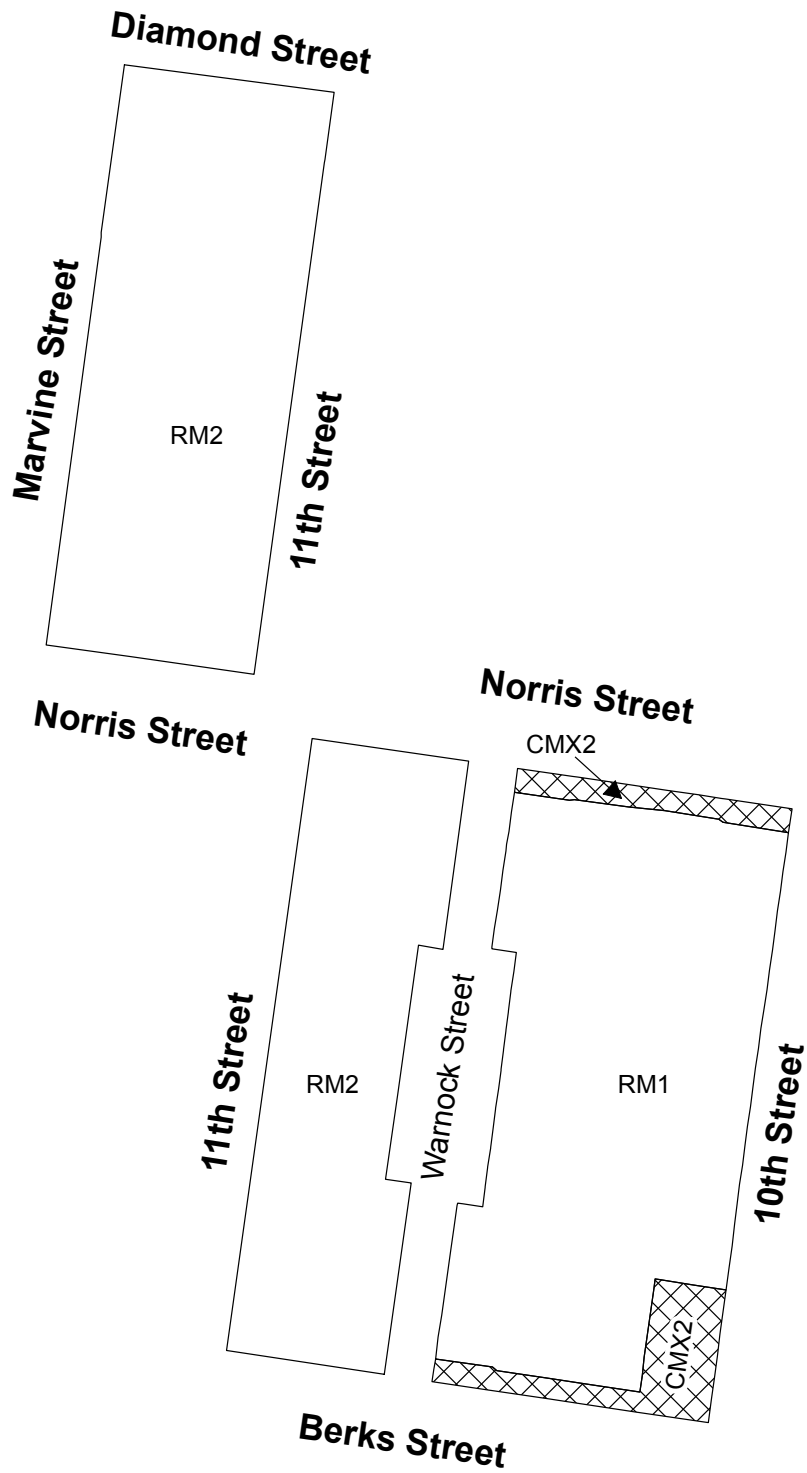
To amend the Philadelphia Zoning Maps by changing the zoning designations of certain areas of land located within an area bounded by Diamond Street, Tenth Street, Berks Street, Eleventh Street, Norris Street, and Marvine Street.

THE COUNCIL OF THE CITY OF PHILADELPHIA HEREBY ORDAINS:



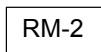
SECTION 1. Pursuant to Section 14-106 of The Philadelphia Code, the Philadelphia Zoning Maps are hereby amended by changing the zoning designations of certain areas of land located within an area bounded by Diamond Street, Tenth Street, Berks Street, Eleventh Street, Norris Street, and Marvine Street from the existing zoning designations indicated on Map "A" set forth below to the zoning designations indicated on Map "B" set forth below.

SECTION 2. This Ordinance shall become effective immediately.

MAP A EXISTING ZONING

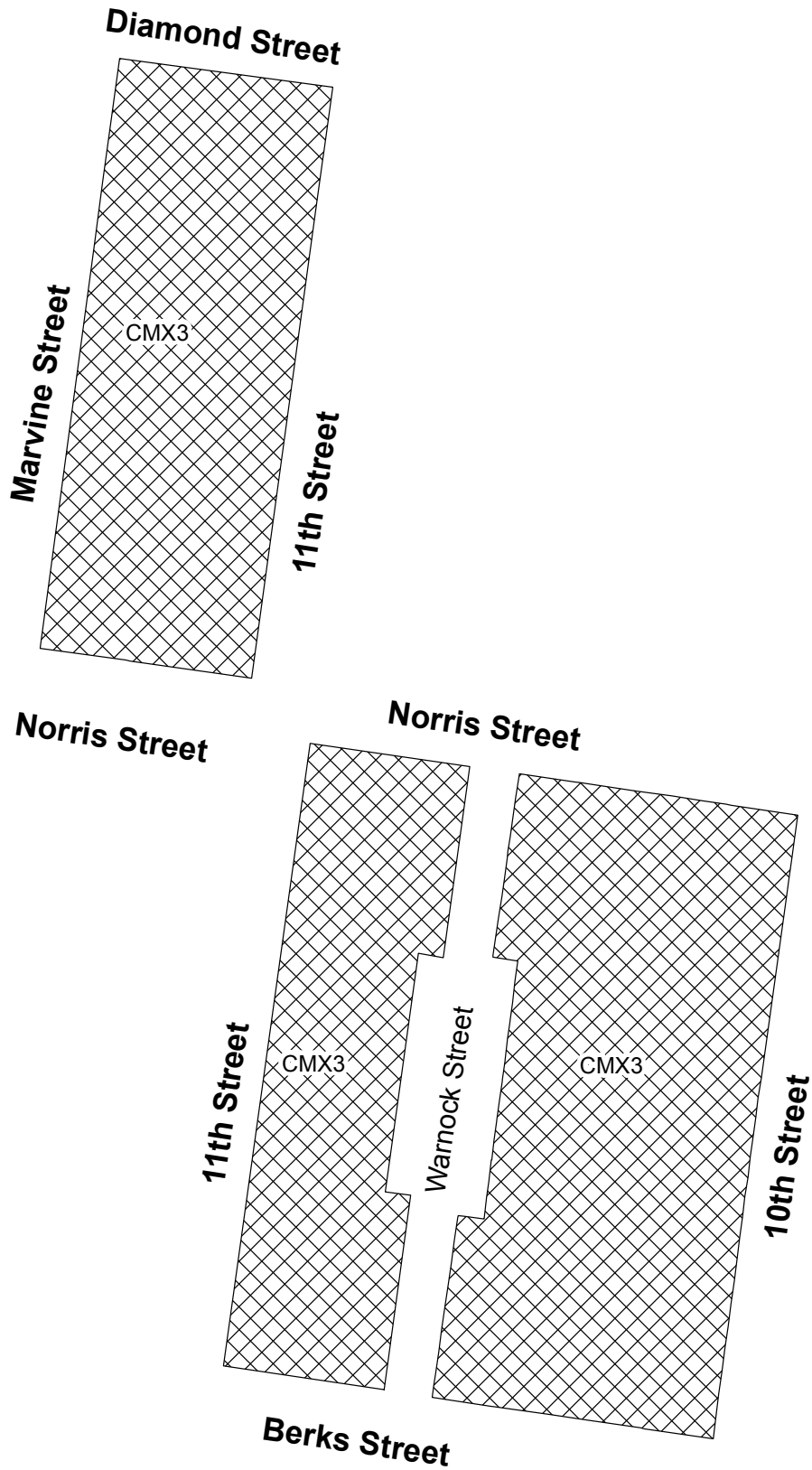


Legend

-  CMX-2 Commercial Mixed-Use
-  RM-1 Residential Multi-Family
-  RM-2 Residential Multi-Family



MAP B PROPOSED ZONING



Legend

 CMX-3 Commercial Mixed-Use

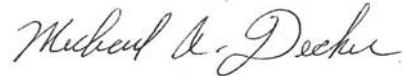


City of Philadelphia

BILL NO. 170428 continued

Certified Copy

CERTIFICATION: This is a true and correct copy of the original Bill, Passed by the City Council on June 22, 2017. The Bill was Signed by the Mayor on June 27, 2017.



Michael A. Decker
Chief Clerk of the City Council