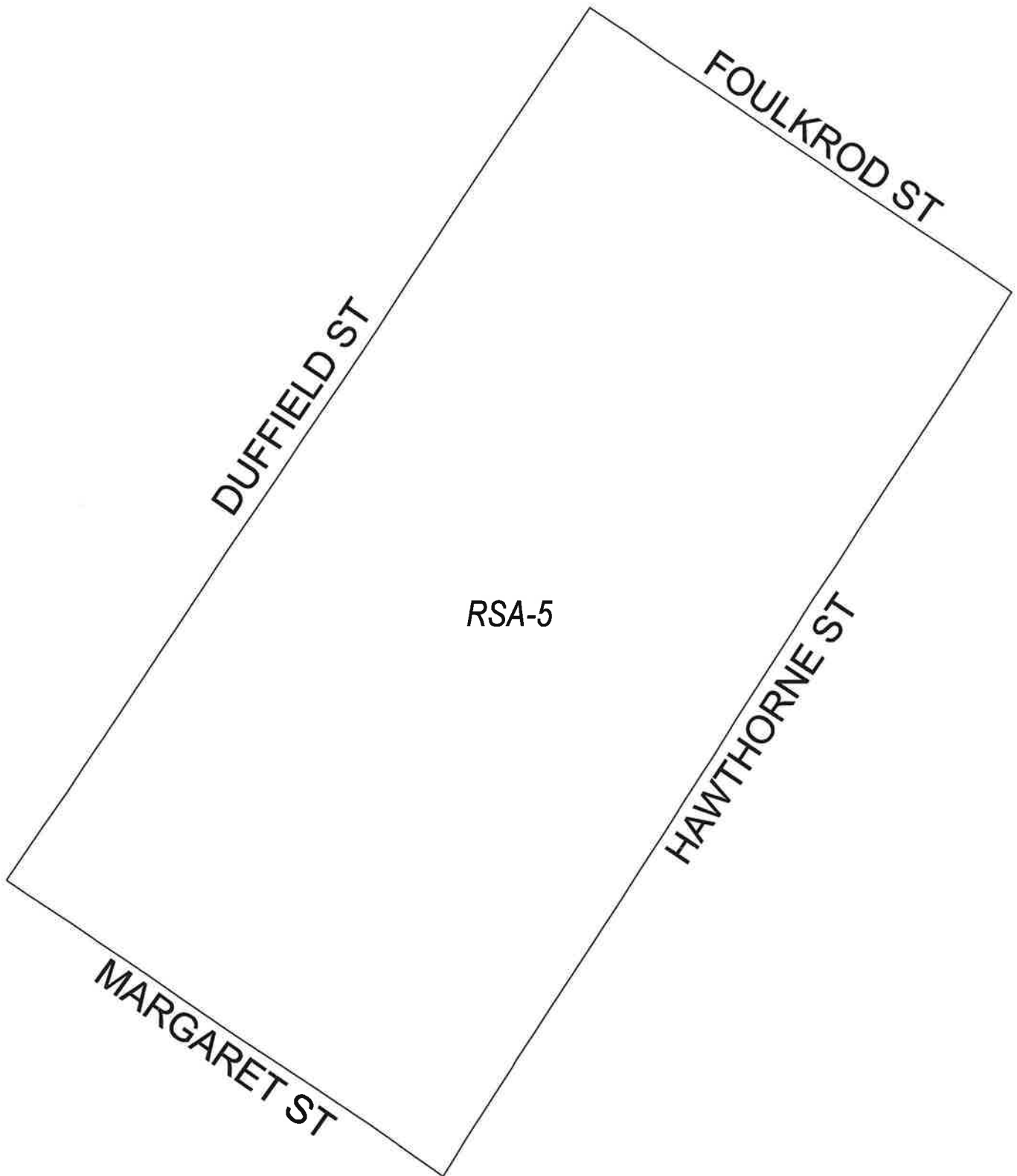


# Map A Existing Zoning

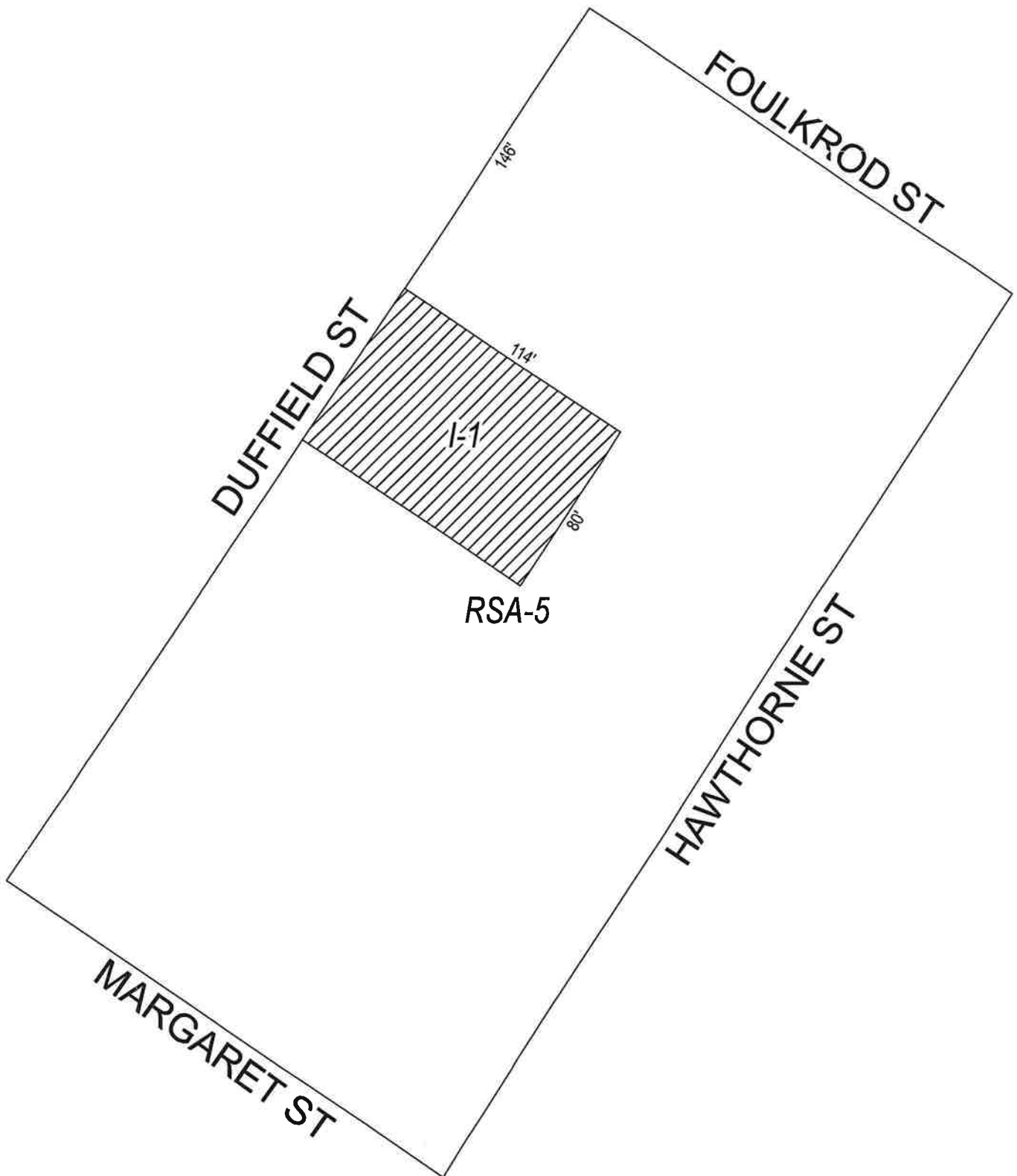


## Zoning Districts



 RSA-5, Residential Single-Family Attached



# Map B Proposed Zoning



## Zoning Districts

-  I-1, Light Industrial
-  RSA-5, Residential Single-Family Attached

