



City of Philadelphia

City Council
Chief Clerk's Office
402 City Hall
Philadelphia, PA 19107

BILL NO. 000727

Introduced November 16, 2000

**Councilmember Blackwell
for
Council President Verna**

**Referred to the
Committee of the Whole**

AN ORDINANCE

To amend the Philadelphia Zoning Maps, by changing the zoning designations of certain areas of land located within an area bounded by Hartranft street, Twentieth street, Pattison avenue and Broad street.

THE COUNCIL OF THE CITY OF PHILADELPHIA HEREBY ORDAINS:

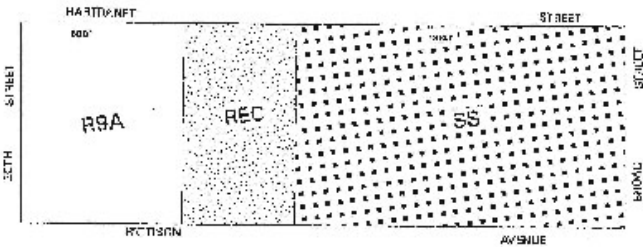
SECTION 1. Pursuant to Section 14-103 of The Philadelphia Code, the Philadelphia Zoning Maps are hereby amended by changing the zoning designations of certain areas of land located within an area bounded by Hartranft street, Twentieth street, Pattison avenue and Broad street from the existing zoning designations indicated on Map "A" set forth below to the zoning designations indicated on Map "B" set forth below.






SECTION 2. This Ordinance shall become effective immediately.

City of Philadelphia

BILL NO. 000727 continued

MAP A - EXISTING ZONING MAP

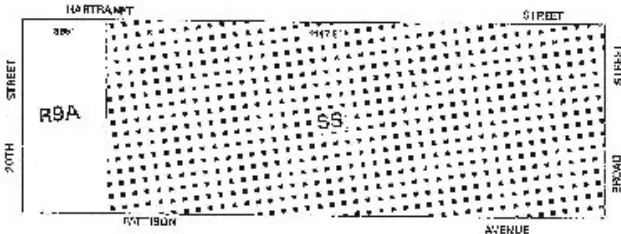







-  Residential 1-20
-  Commercial 1-7
-  Industrial 1-2
-  Sports Stadium
-  Recreation

City of Philadelphia

BILL NO. 000727 continued

MAP B - PROPOSED ZONING MAP



-  Residential 1-20
-  Commercial 1-7
-  Industrial 1-2
-  Sports Stadium
-  Recreation

City of Philadelphia

BILL NO. 000727 continued