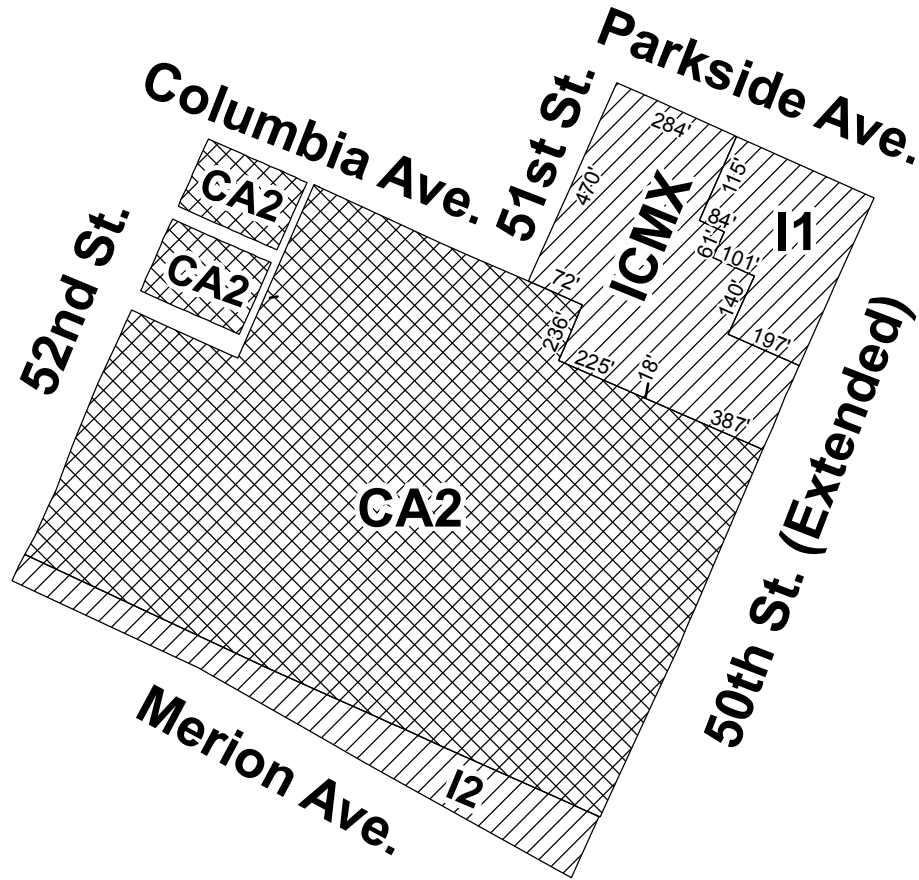



Map A1 - Existing Zoning

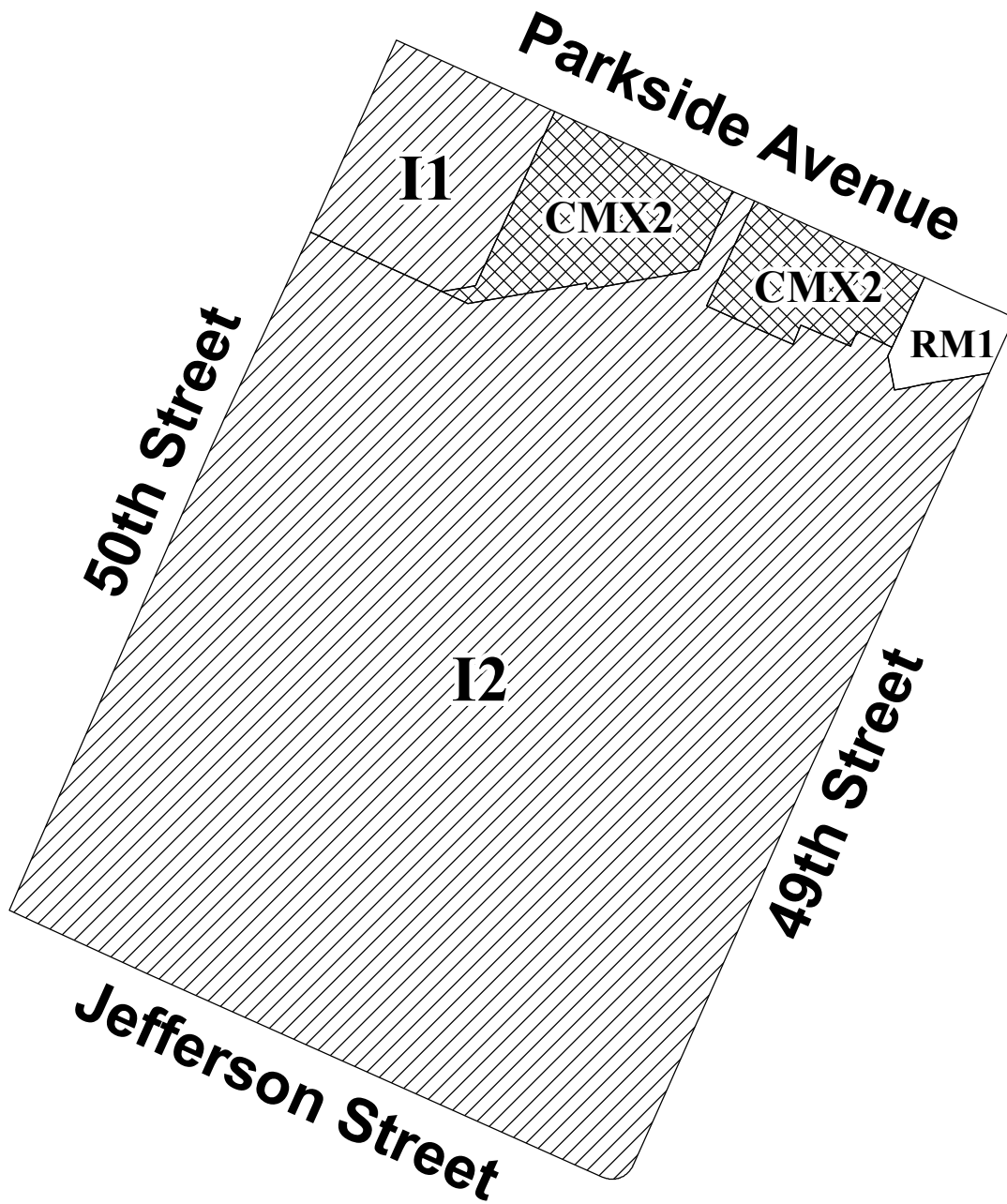


Legend





-  CA2 Auto-Oriented Commercial
-  I2 Medium Industrial
-  I1 Light Industrial
-  ICMX Industrial Commercial Mixed-Use



Map A2 - Existing Zoning



Legend




-  Neighborhood Commercial Mixed-Use
-  Light Industrial
-  Medium Industrial
-  Residential Multi-Family




Map B1 - Proposed Zoning

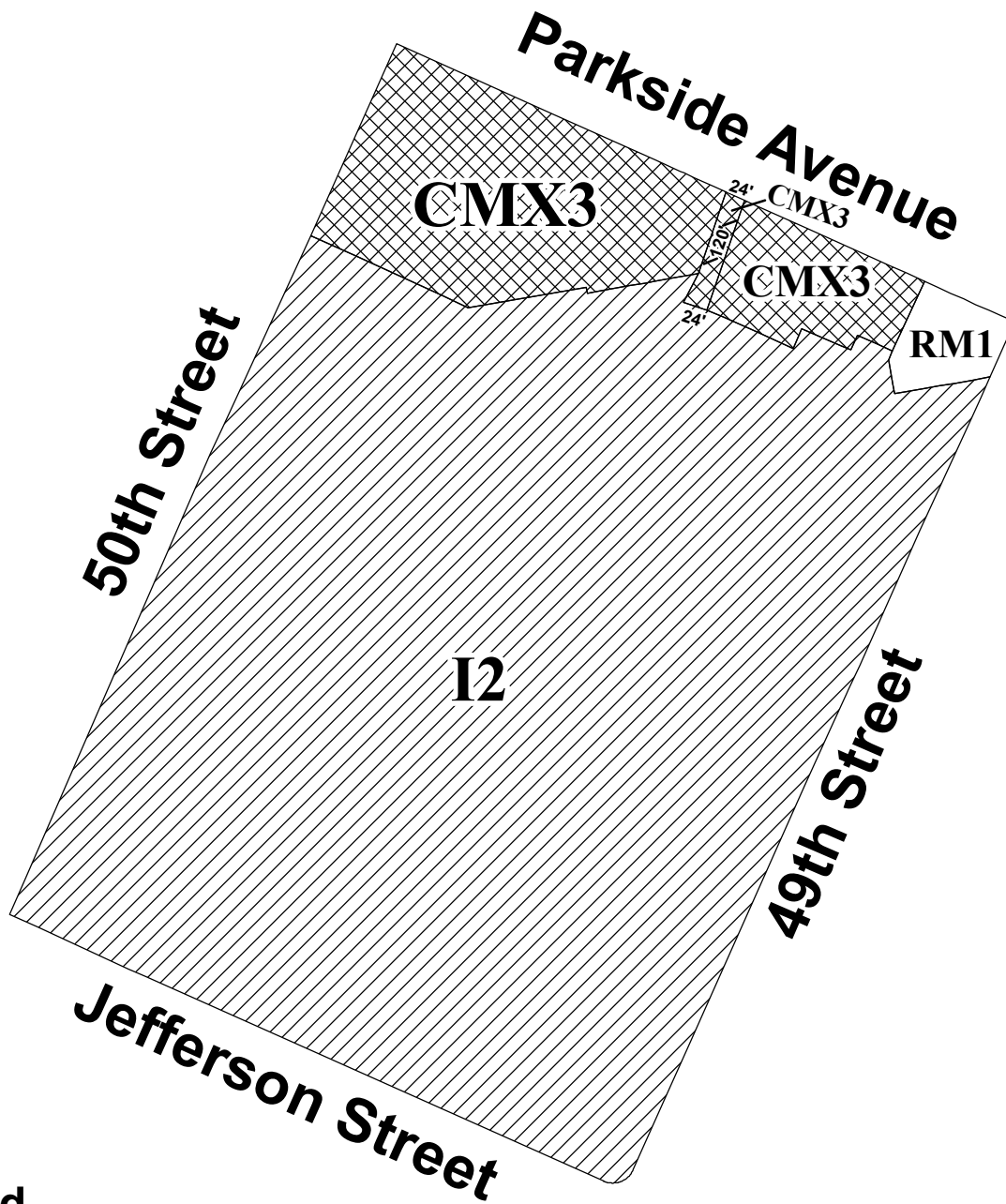


Legend


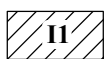


-  **ASC** Auto-Oriented Commercial
-  **C3** Community Commercial Mixed-Use
-  **G2** Medium Industrial



Map B2 - Proposed Zoning



Legend

-  CMX3 Community Commercial Mixed-Use
-  I1 Light Industrial
-  I2 Medium Industrial
-  RM1 Residential Multi-Family

