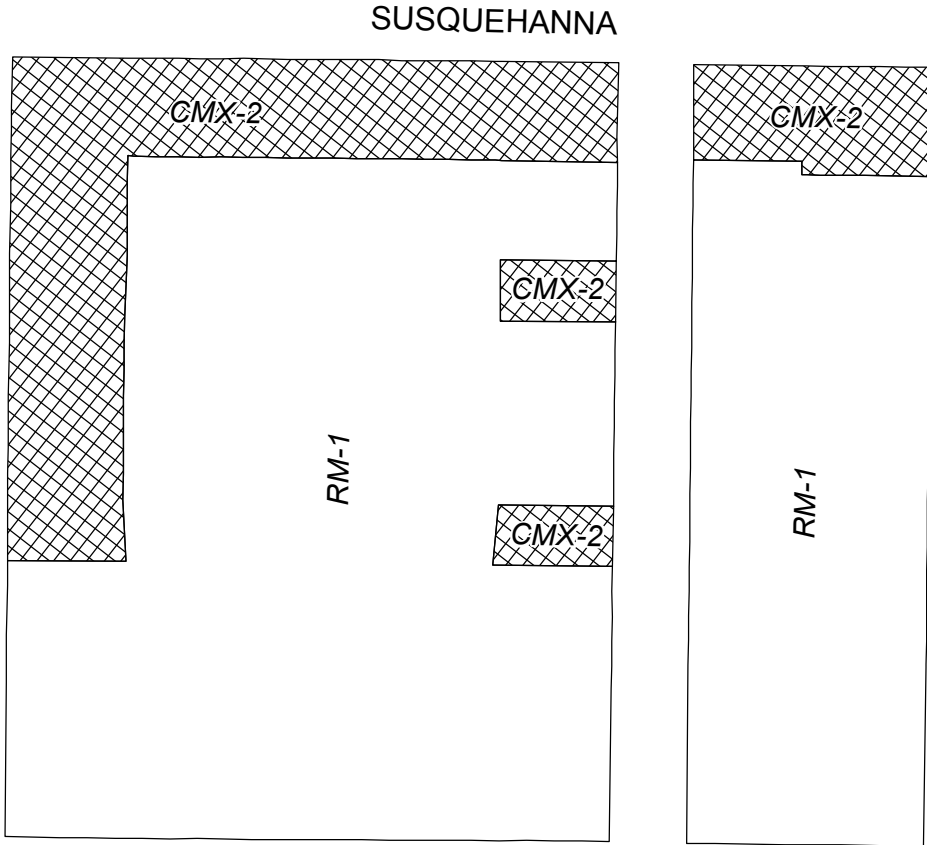
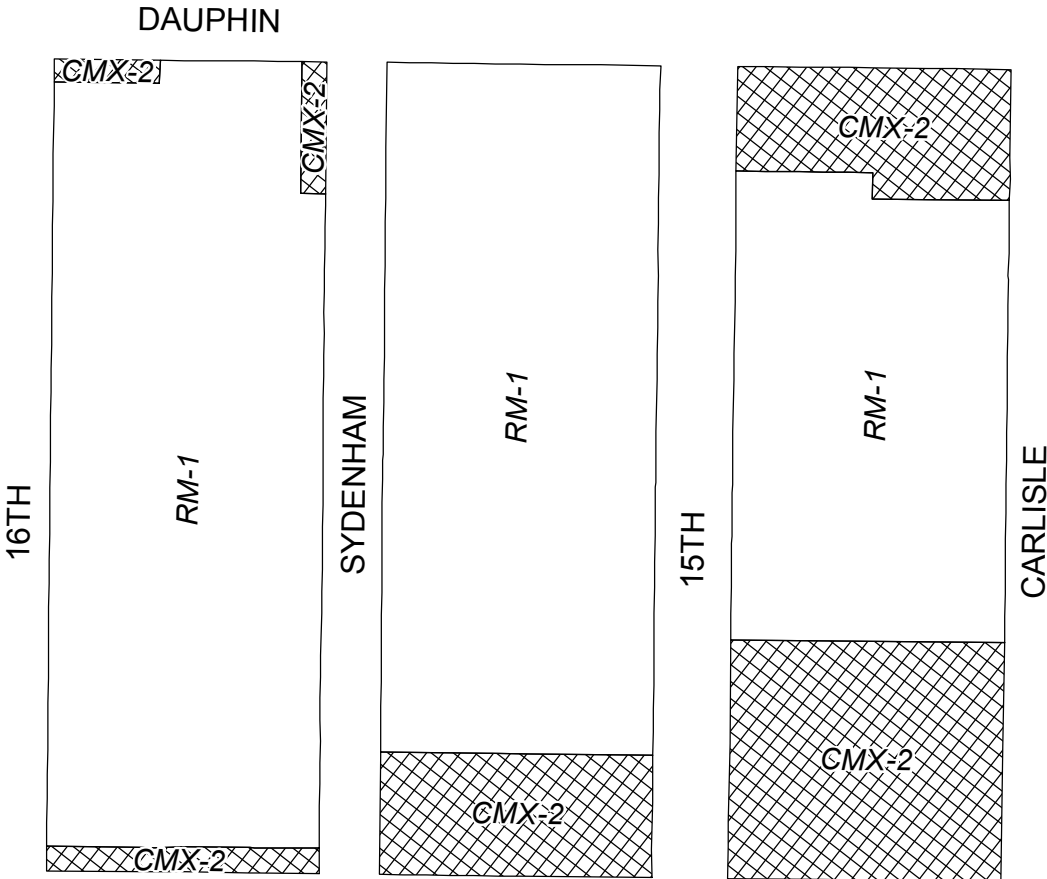


Map A1 Existing Zoning



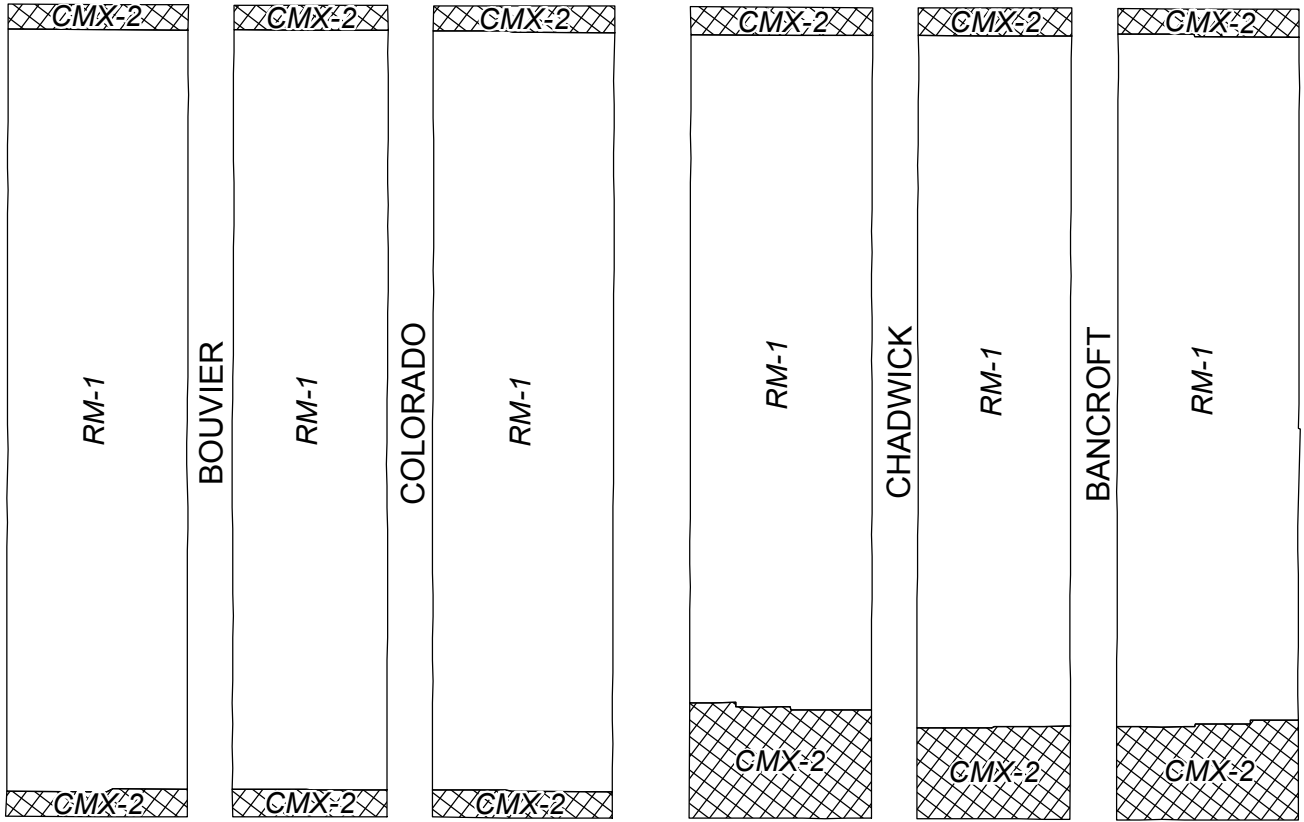
Zoning Districts

-  CMX-2
-  RM-1

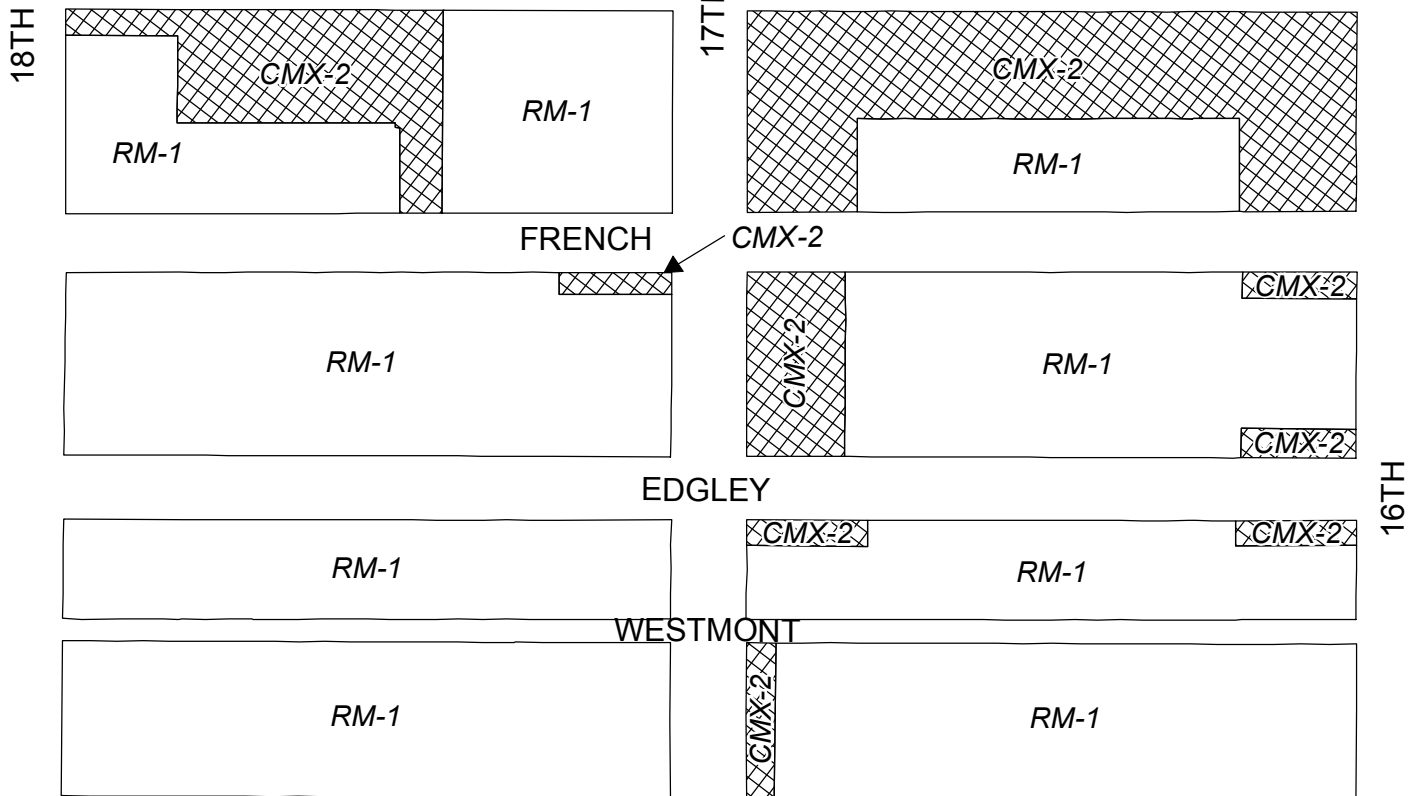


Map A2 Existing Zoning

DAUPHIN



SUSQUEHANNA



DIAMOND

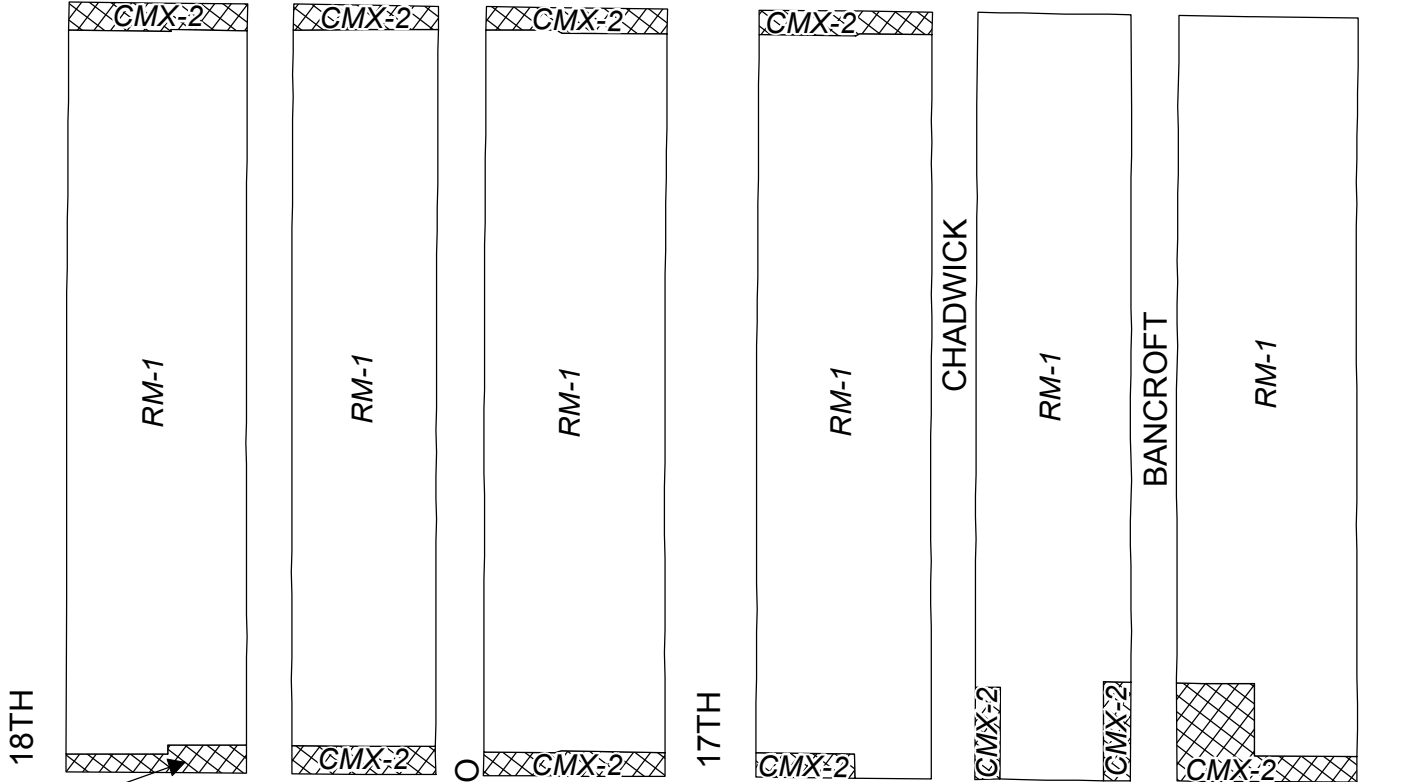
Zoning Districts



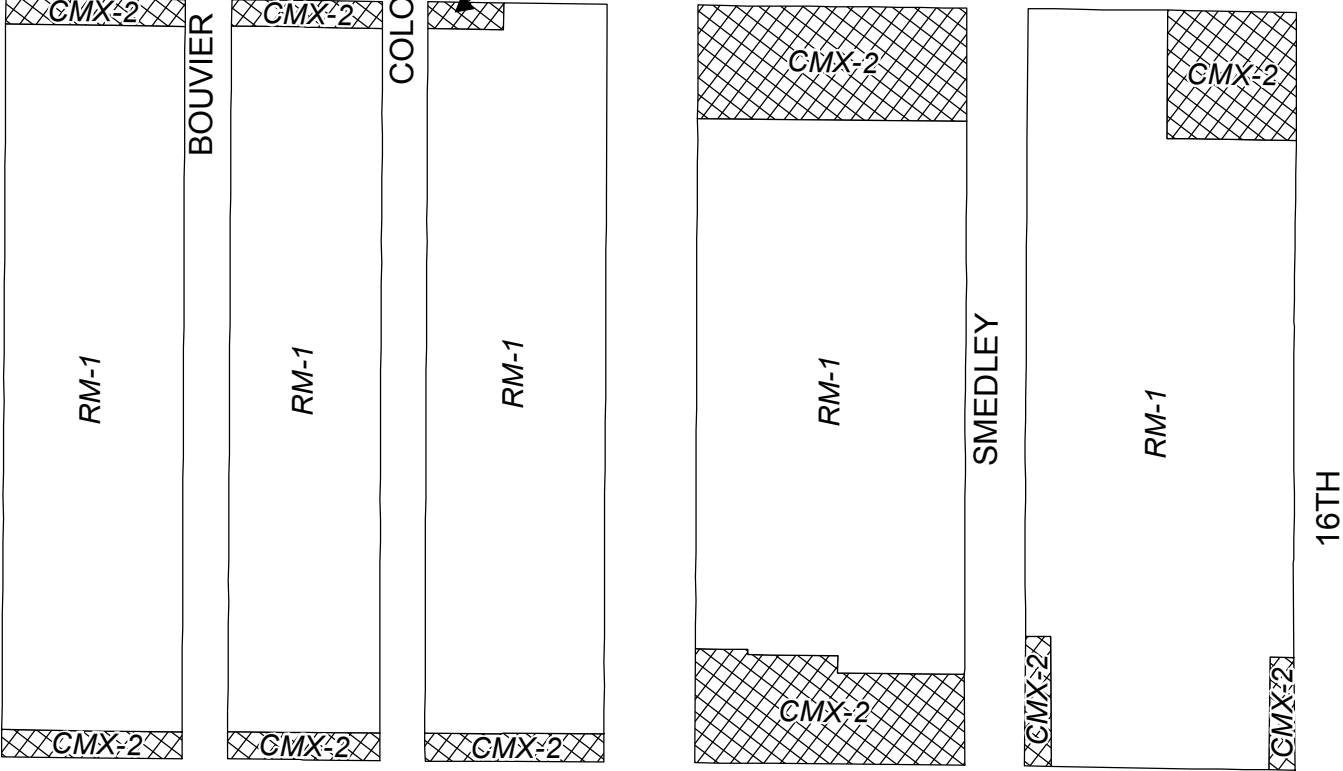
-  CMX-2
-  RM-1

Map A3 Existing Zoning

CUMBERLAND

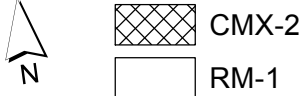


CMX-2 YORK

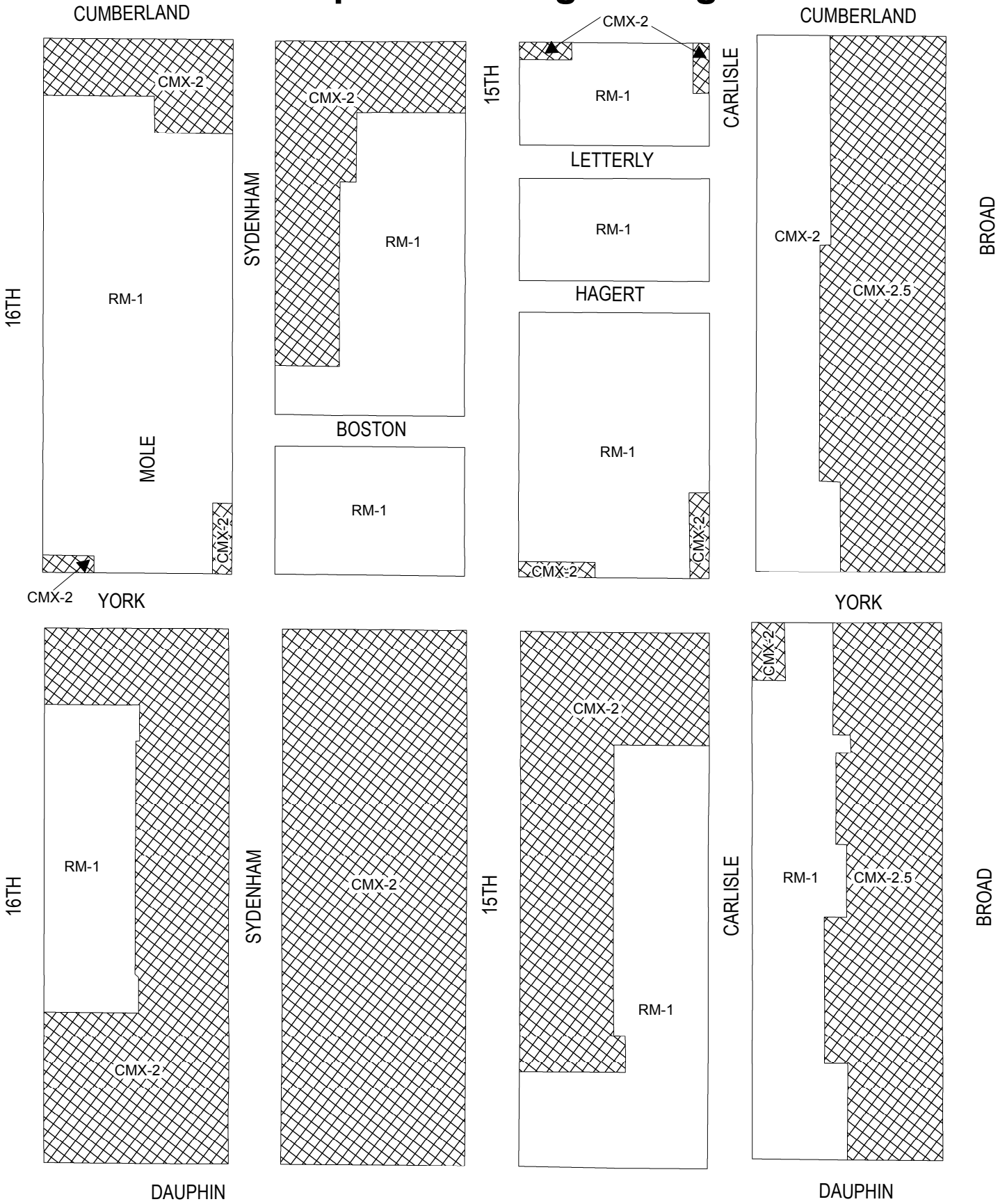


DAUPHIN



Zoning Districts



Map A4 Existing Zoning

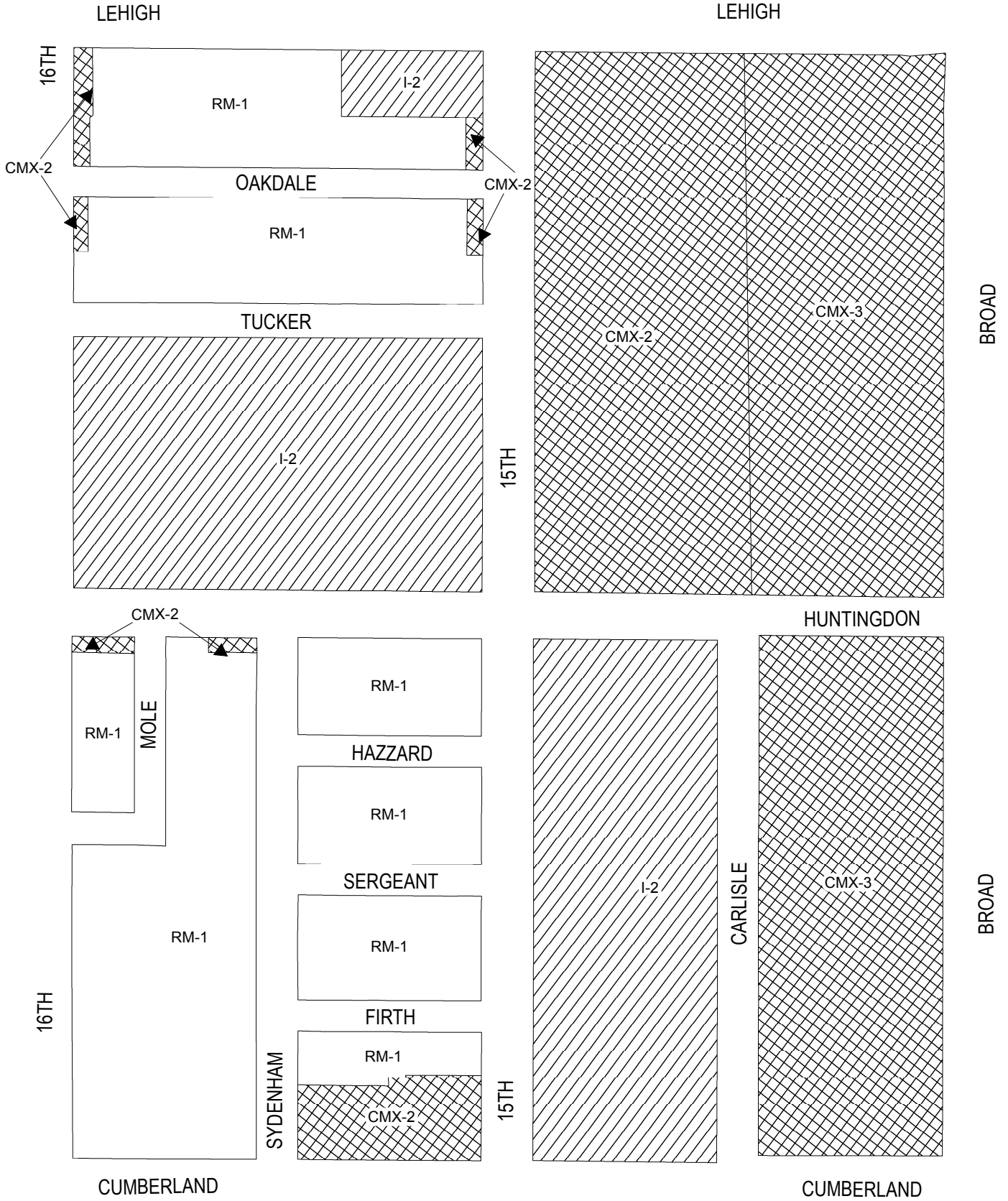


Zoning Districts




-  CMX-2; CMX-2.5
-  RM-1



Map A5 Existing Zoning

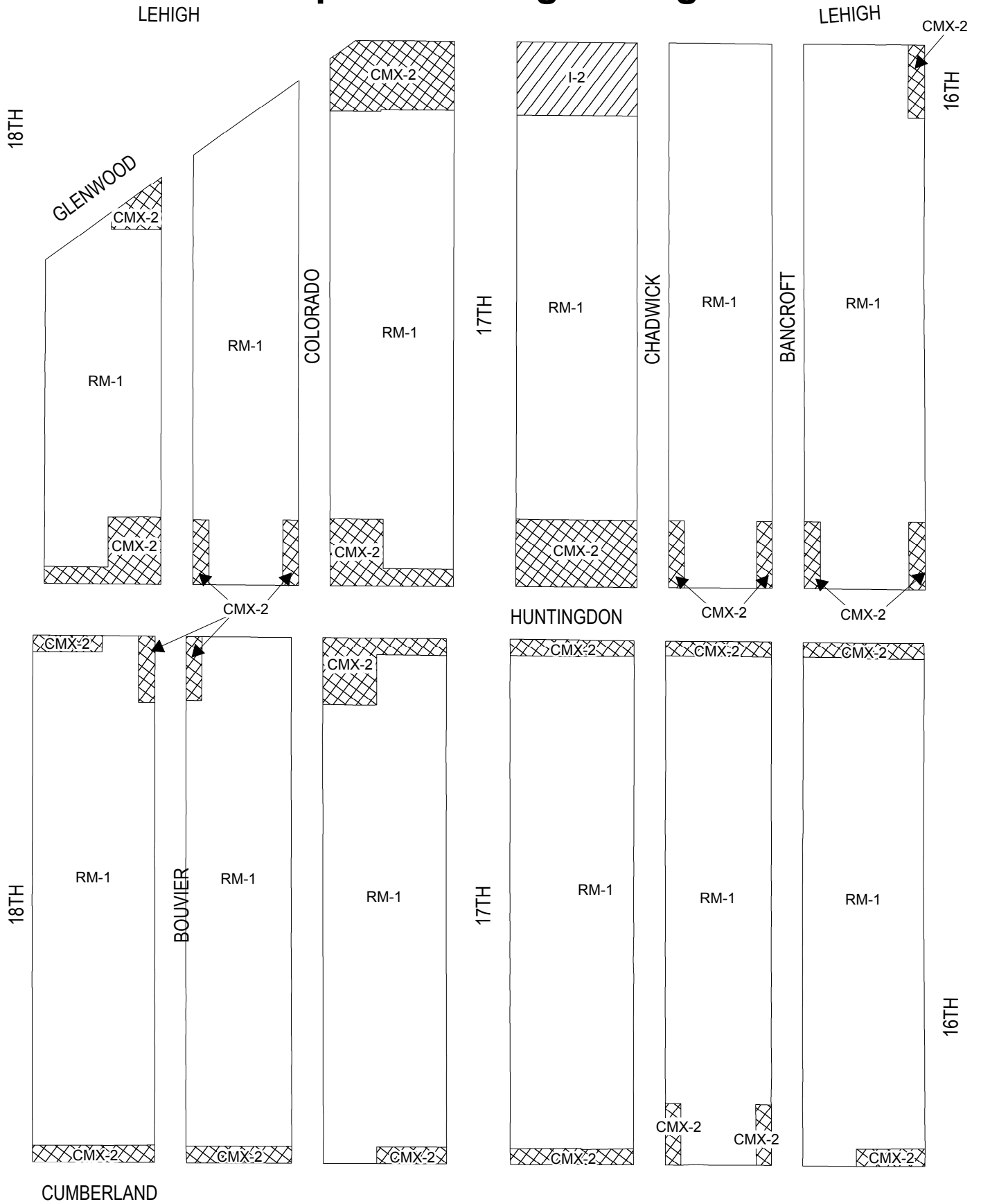


Zoning Districts




-  CMX-2; CMX-3
-  RM-1
-  I-2



Map A6 Existing Zoning

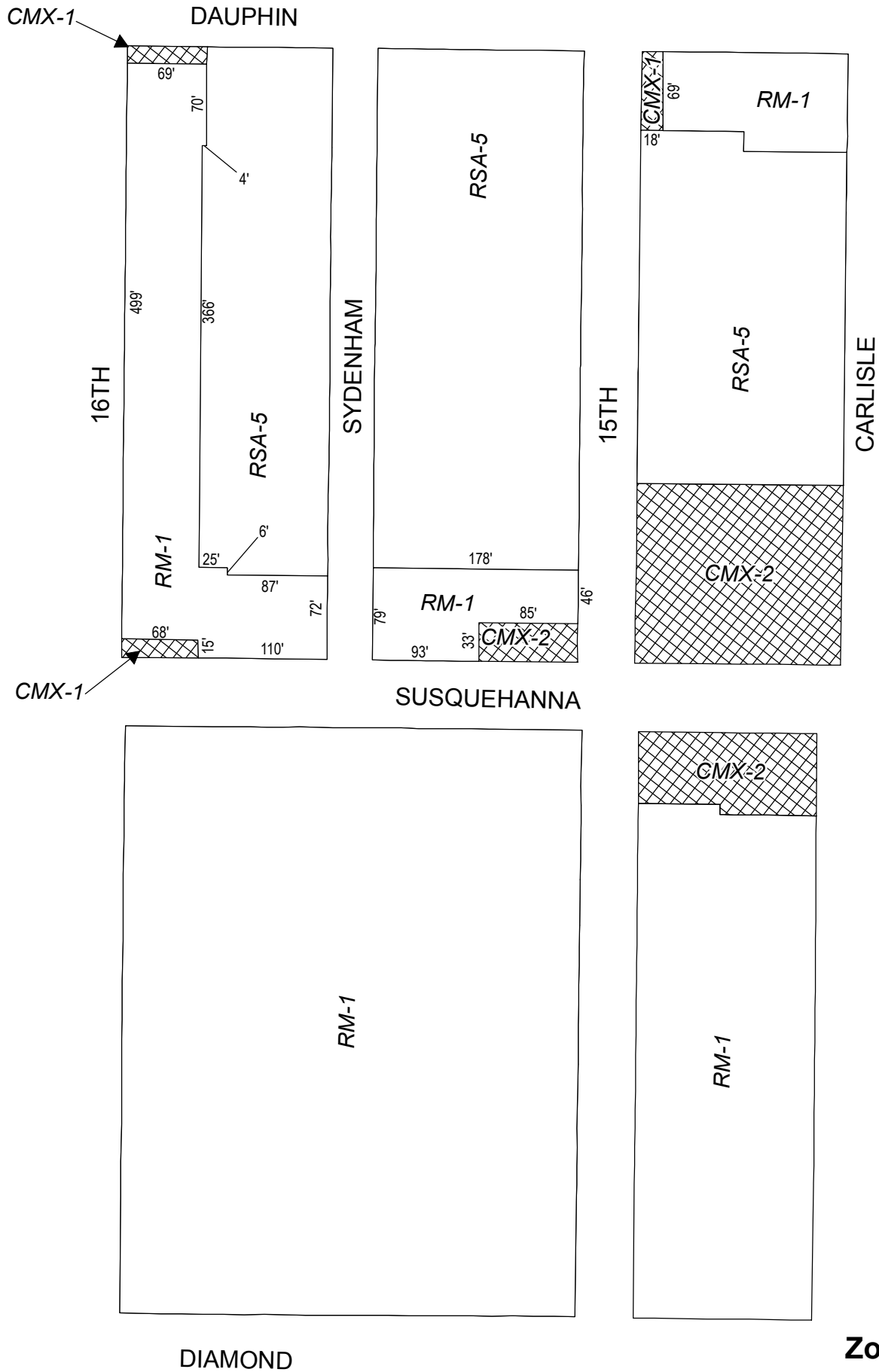


Zoning Districts



-  CMX-2
-  RM-1
-  I-2



Map B1 Proposed Zoning

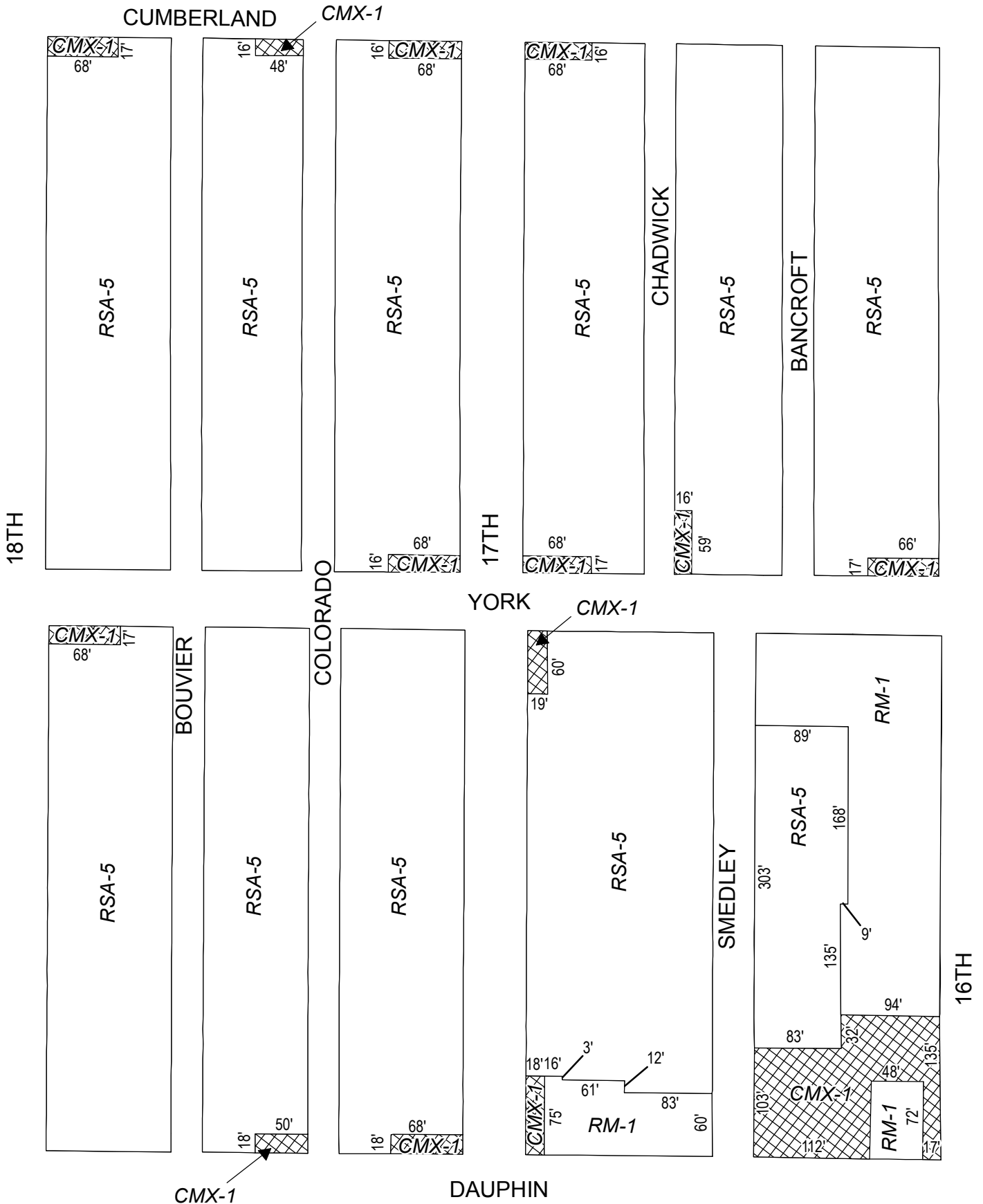


Zoning Districts

-  CMX-2, CMX-1
-  RM-1, RSA-5





Map B3 Proposed Zoning

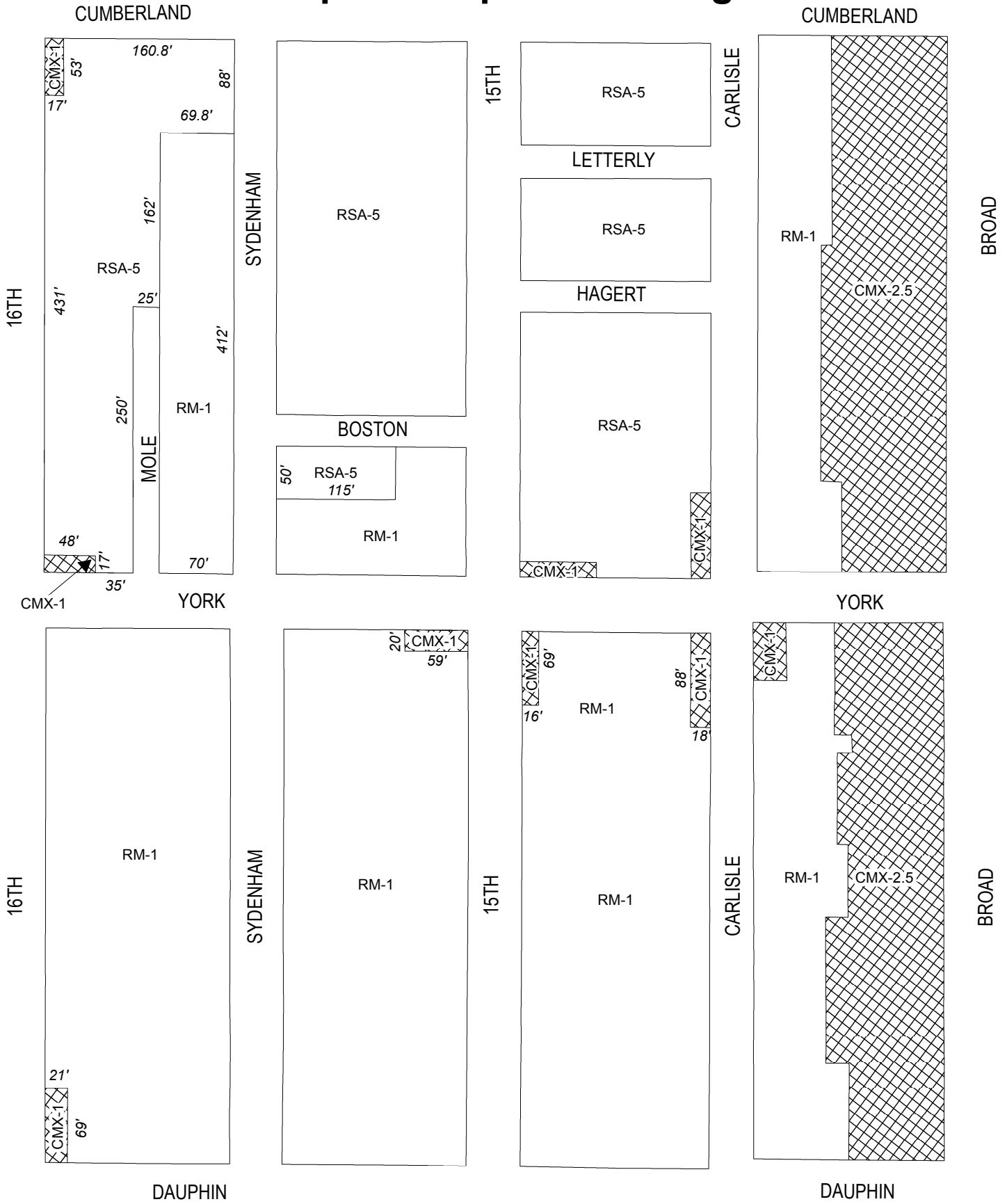


Zoning Districts





-  CMX-1
-  RM-1; RSA-5

Map B4 Proposed Zoning

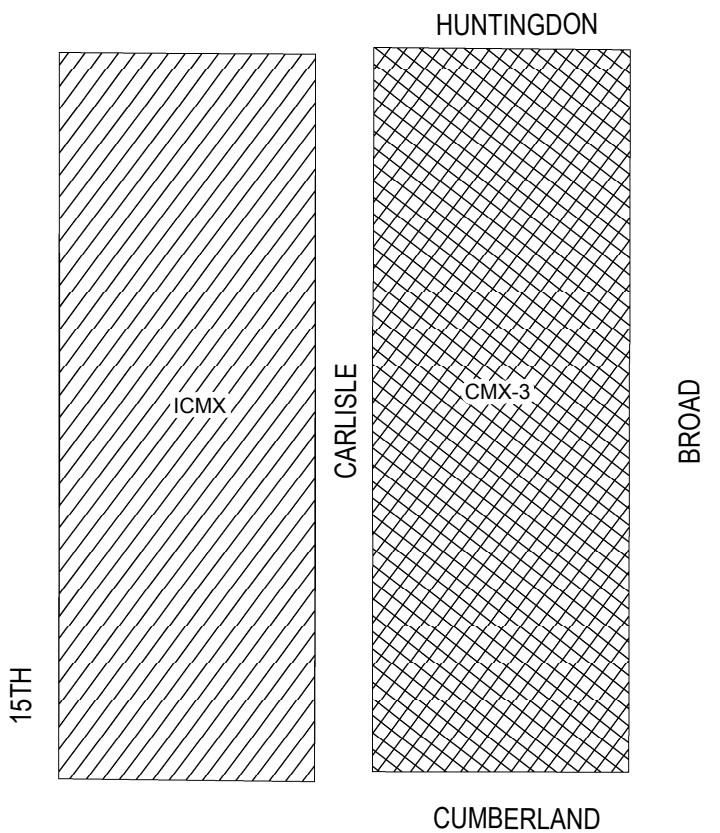
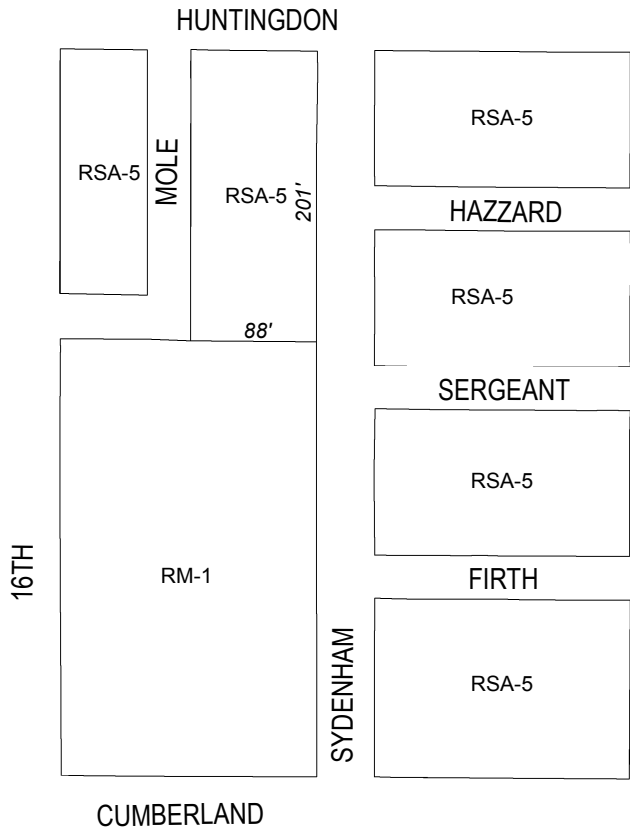

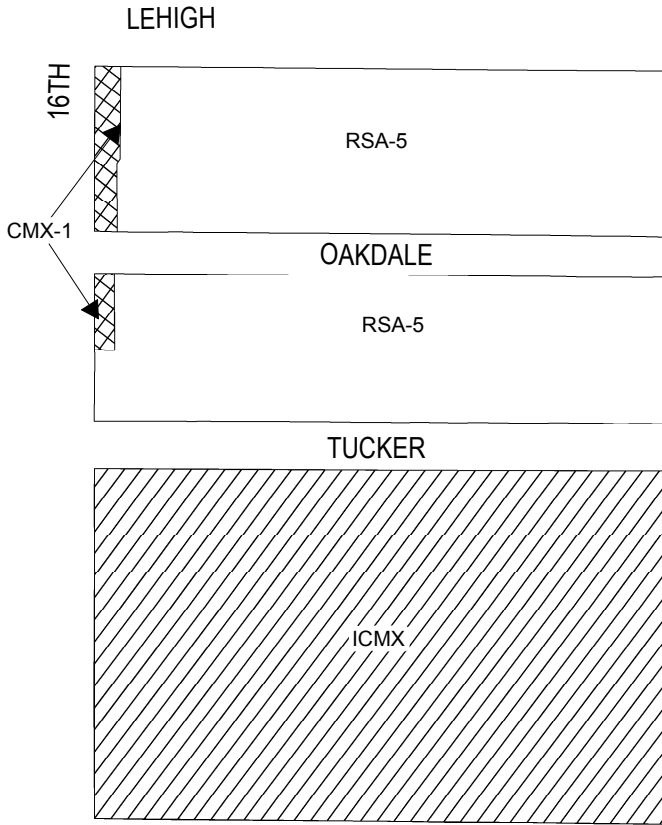


Zoning Districts




-  CMX-1; CMX-2.5
-  RM-1; RSA-5



Map B5 Proposed Zoning

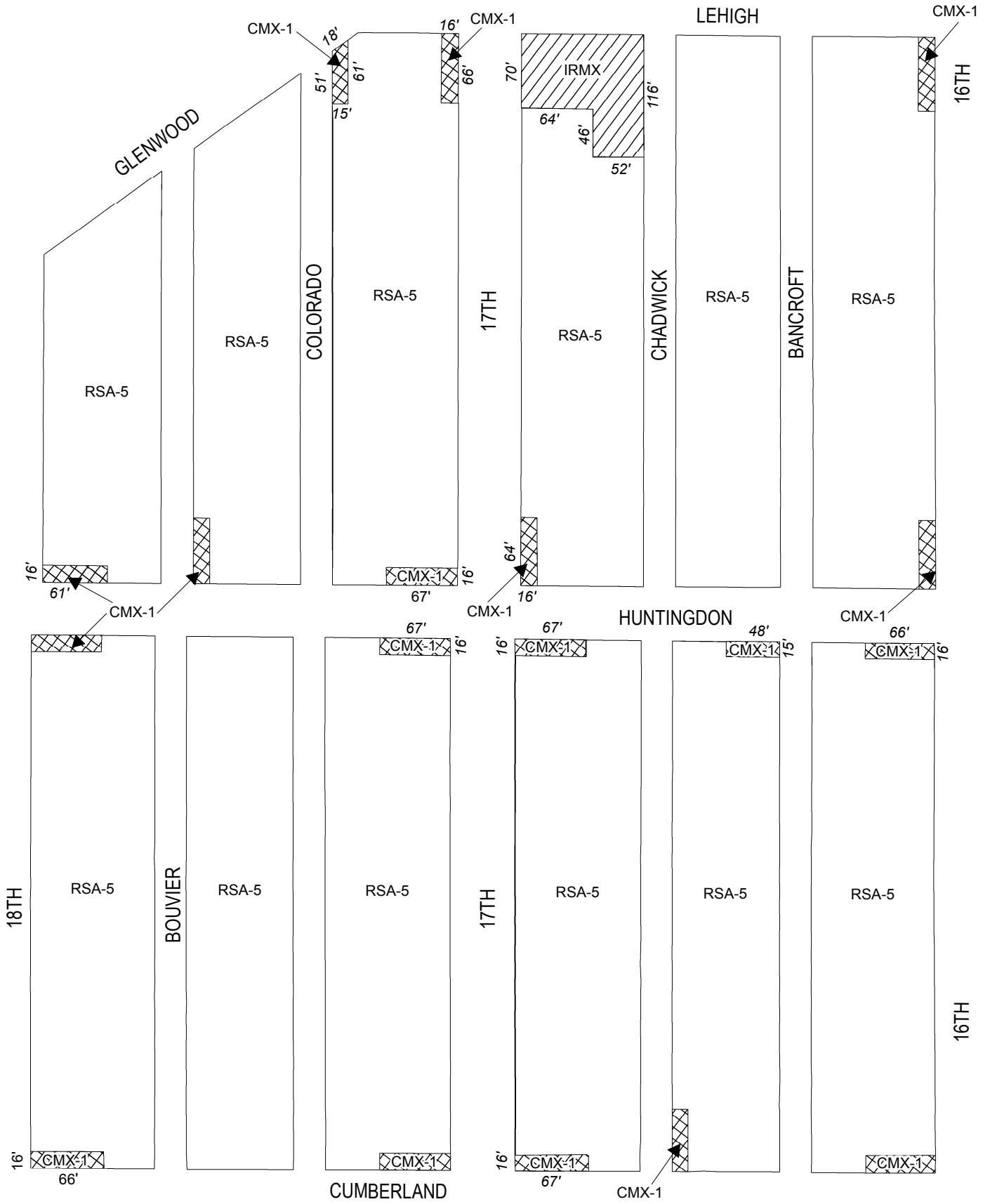


Zoning Districts




-  CMX-1; CMX-2; CMX-3
-  RM-1; RSA-5
-  ICMX



Map B6 Proposed Zoning



Zoning Districts

-  CMX-1
-  RSA-5
-  IRMX

