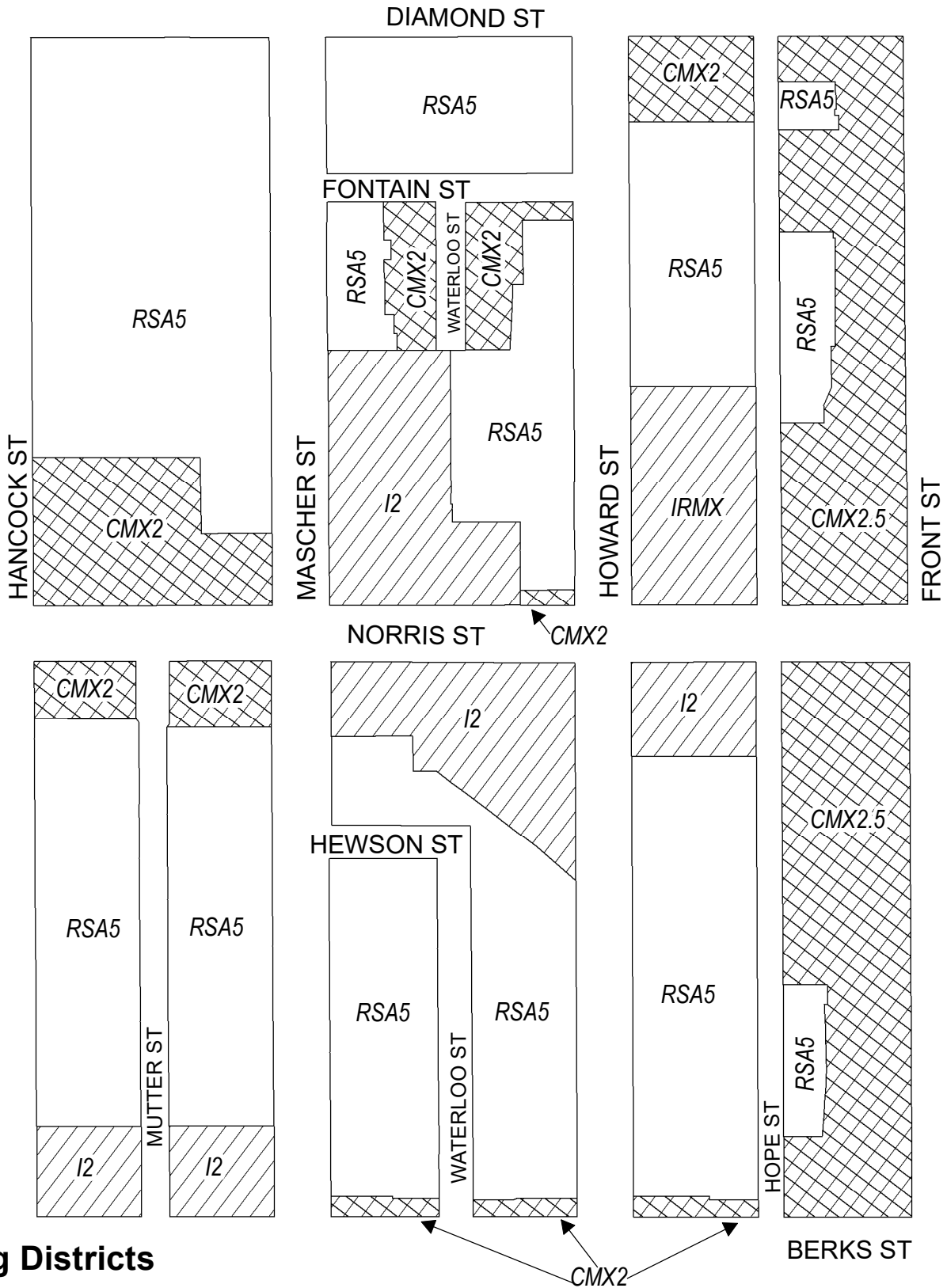





Map A1 Existing Zoning

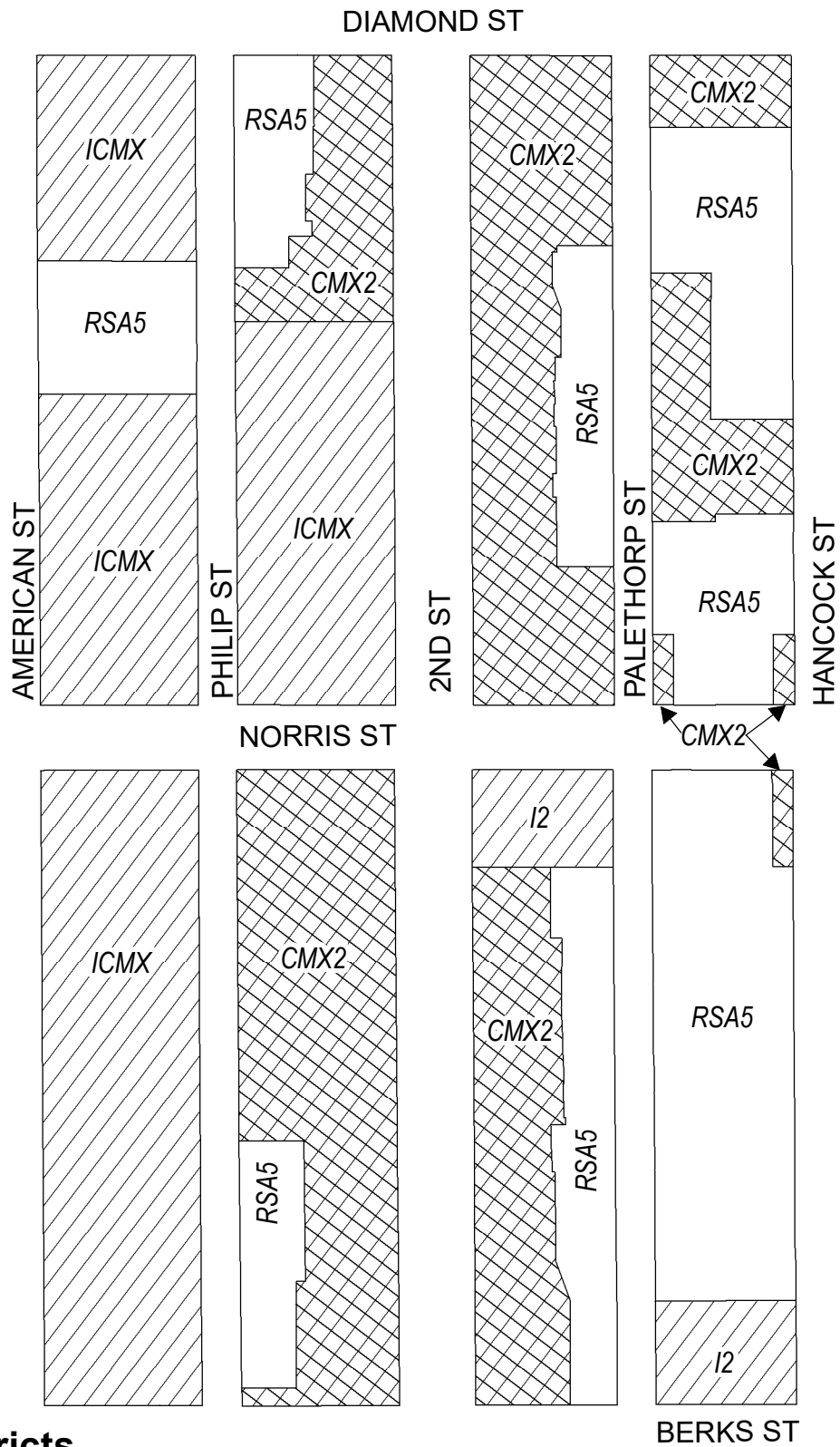


Zoning Districts




-  CMX-2/CMX-2.5, Commercial Mixed-Use
-  I-2, Medium Industrial; IRMX, Industrial Residential Mixed-Use
-  RSA-5, Residential Single-Family



Map A2 Existing Zoning

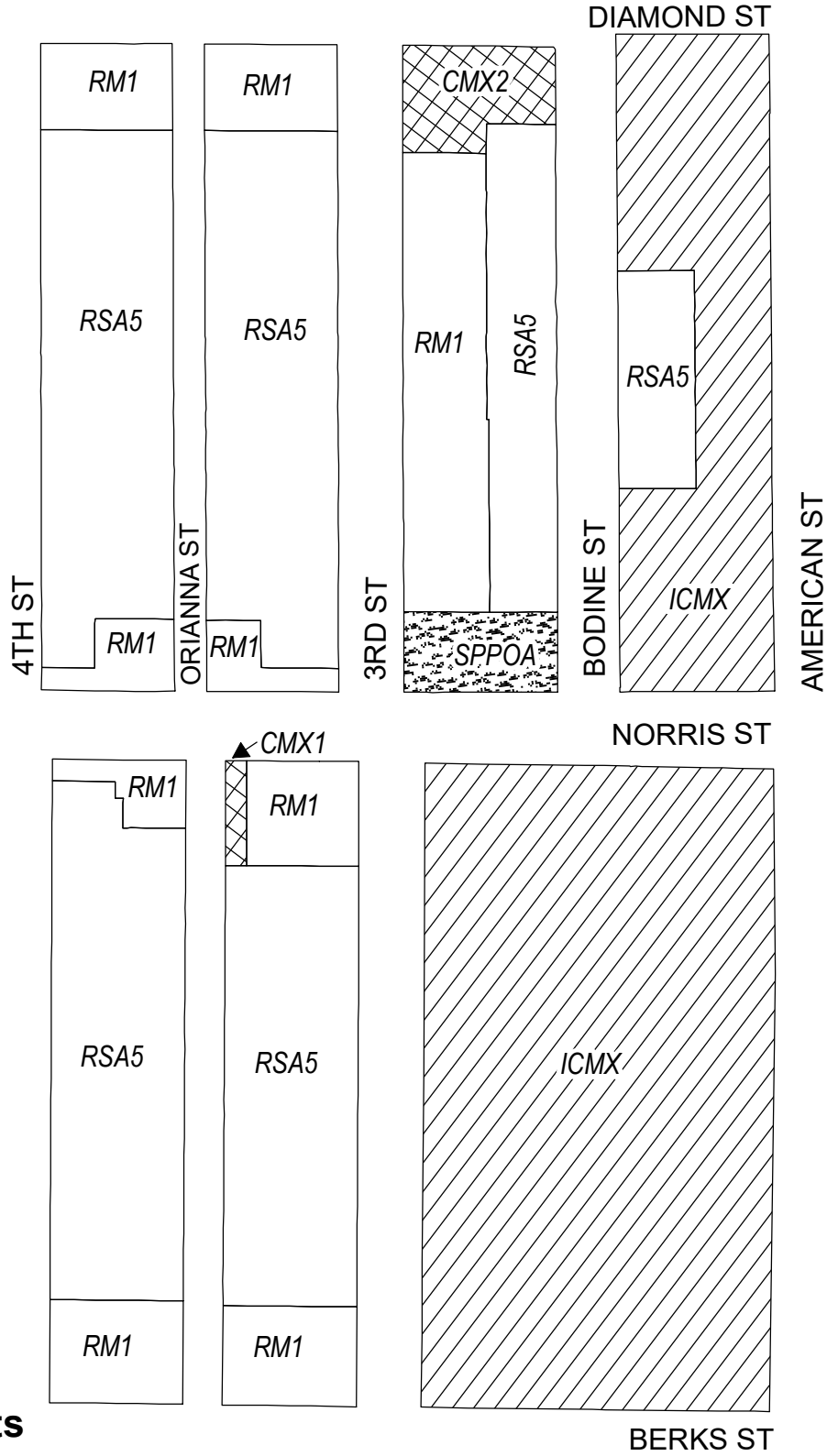


Zoning Districts





-  CMX-2, Commercial Mixed-Use
-  I-2, Medium Industrial; ICMX, Industrial Commercial Mixed-Use
-  RSA-5, Residential Single-Family



Map A3 Existing Zoning

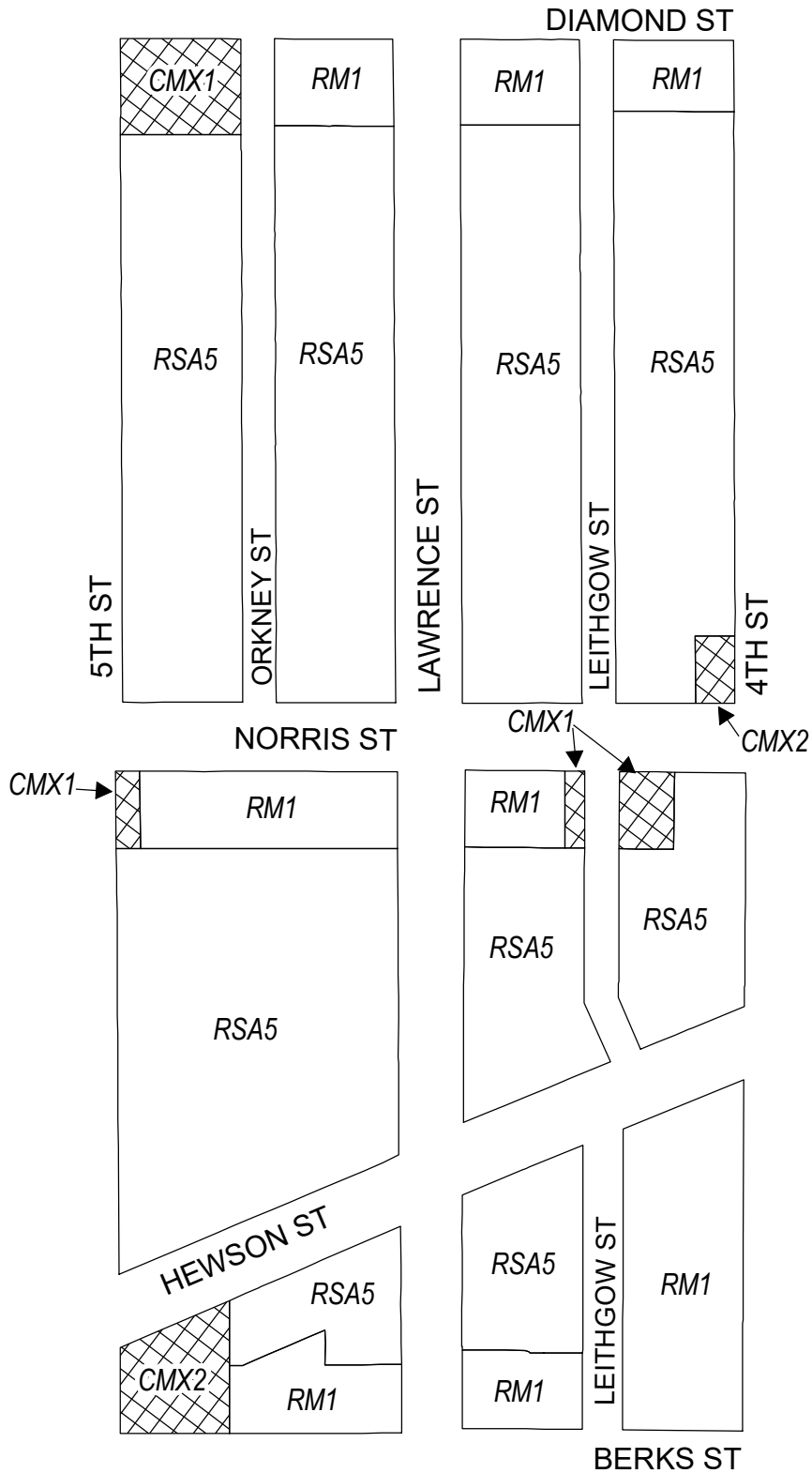


Zoning Districts

-  CMX-1/CMX-2, Commercial Mixed-Use
-  ICMX, Industrial Commercial Mixed-Use
-  RM-1, Residential Multi-Family; RSA-5, Residential Single-Family
-  SP-PO-A, Parks and Open Space



Map A4 Existing Zoning



Zoning Districts



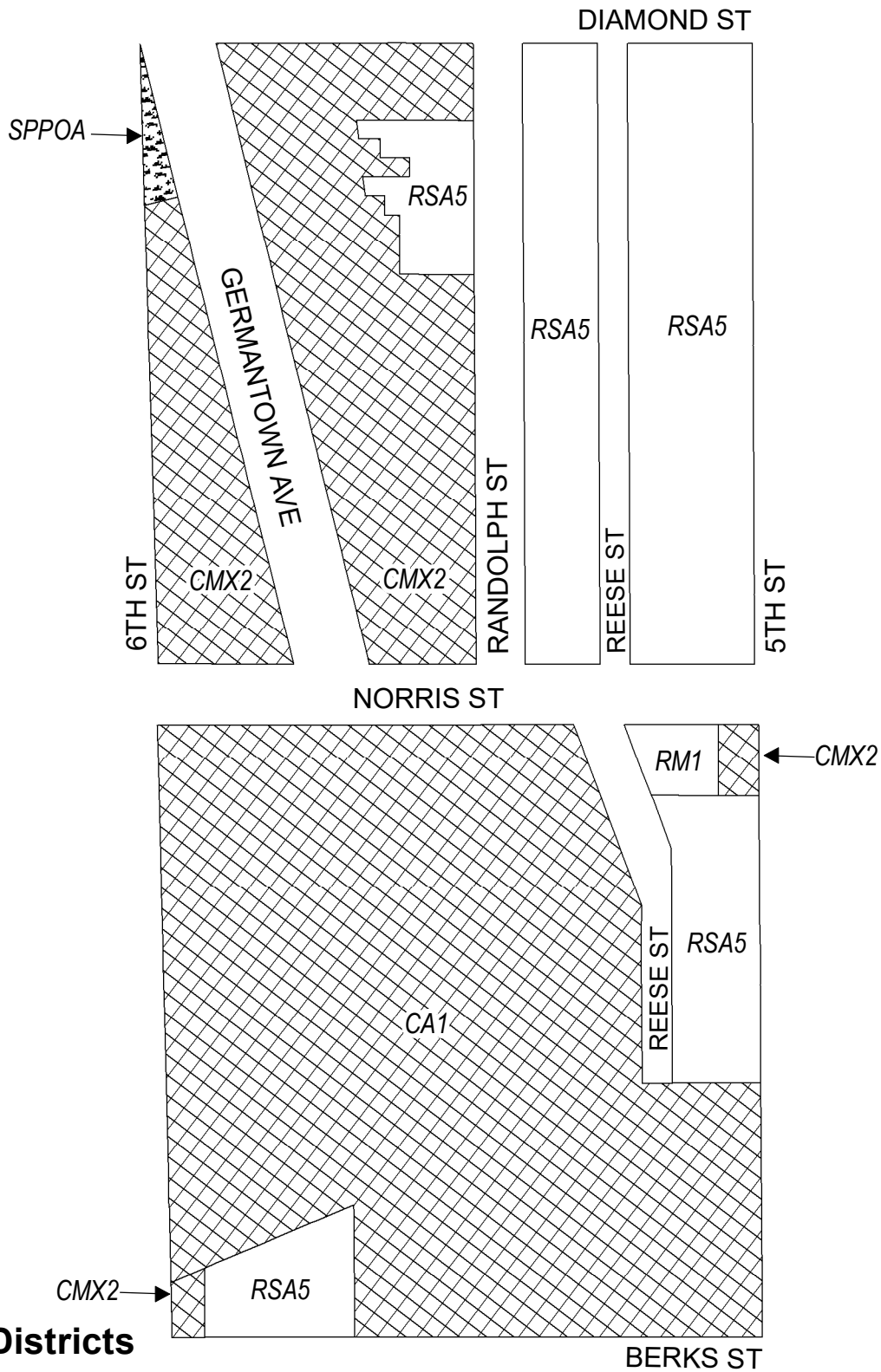
CMX-1/CMX-2, Commercial Mixed-Use






RM-1, Residential Multi-Family; RSA-5, Residential Single-Family



Map A5 Existing Zoning

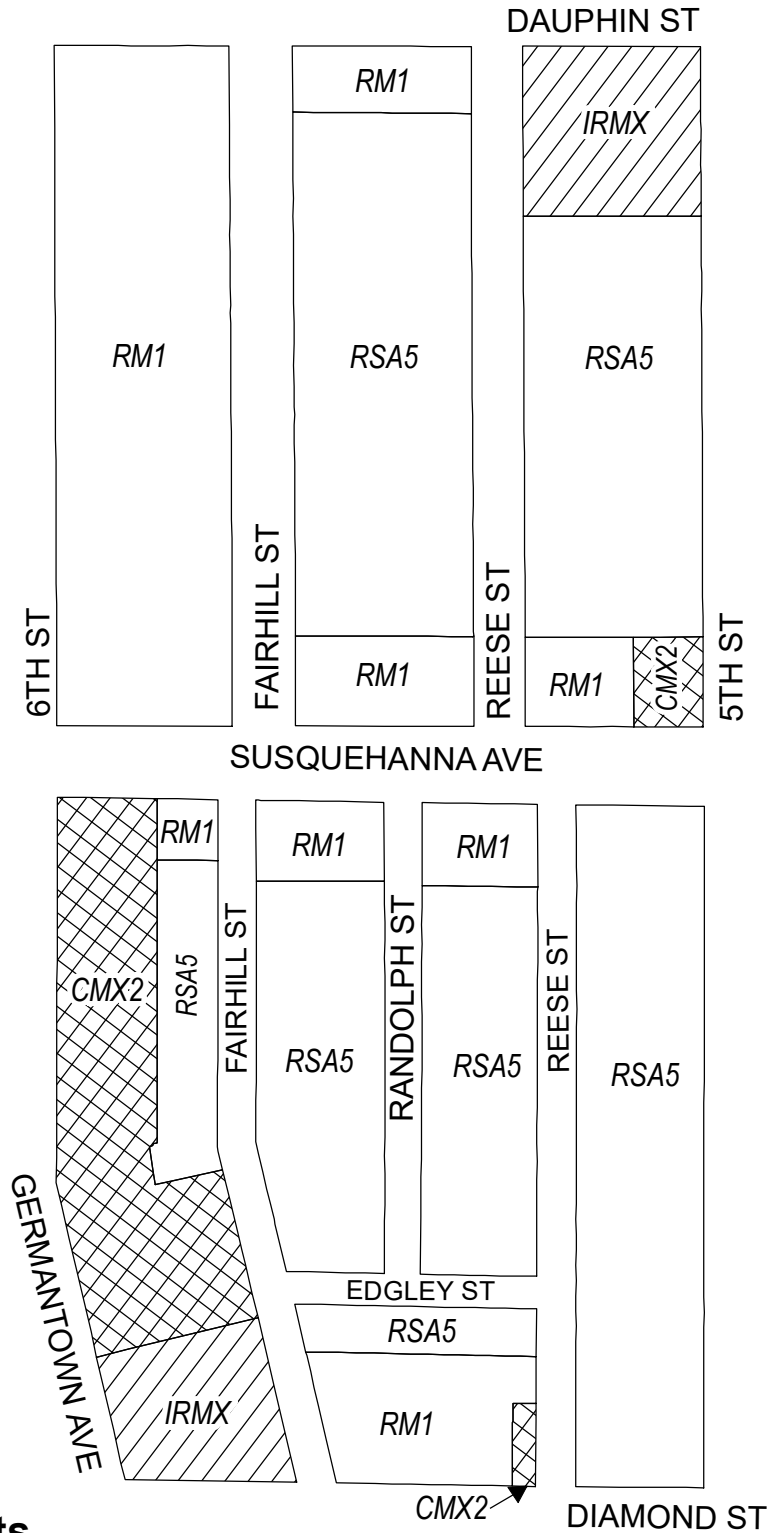


Zoning Districts




-  CA-1, Auto-Oriented Commercial; CMX-2, Commercial Mixed-Use
-  RM-1, Residential Multi-Family; RSA-5, Residential Single-Family
-  SP-PO-A, Parks and Open Space



Map A6 Existing Zoning

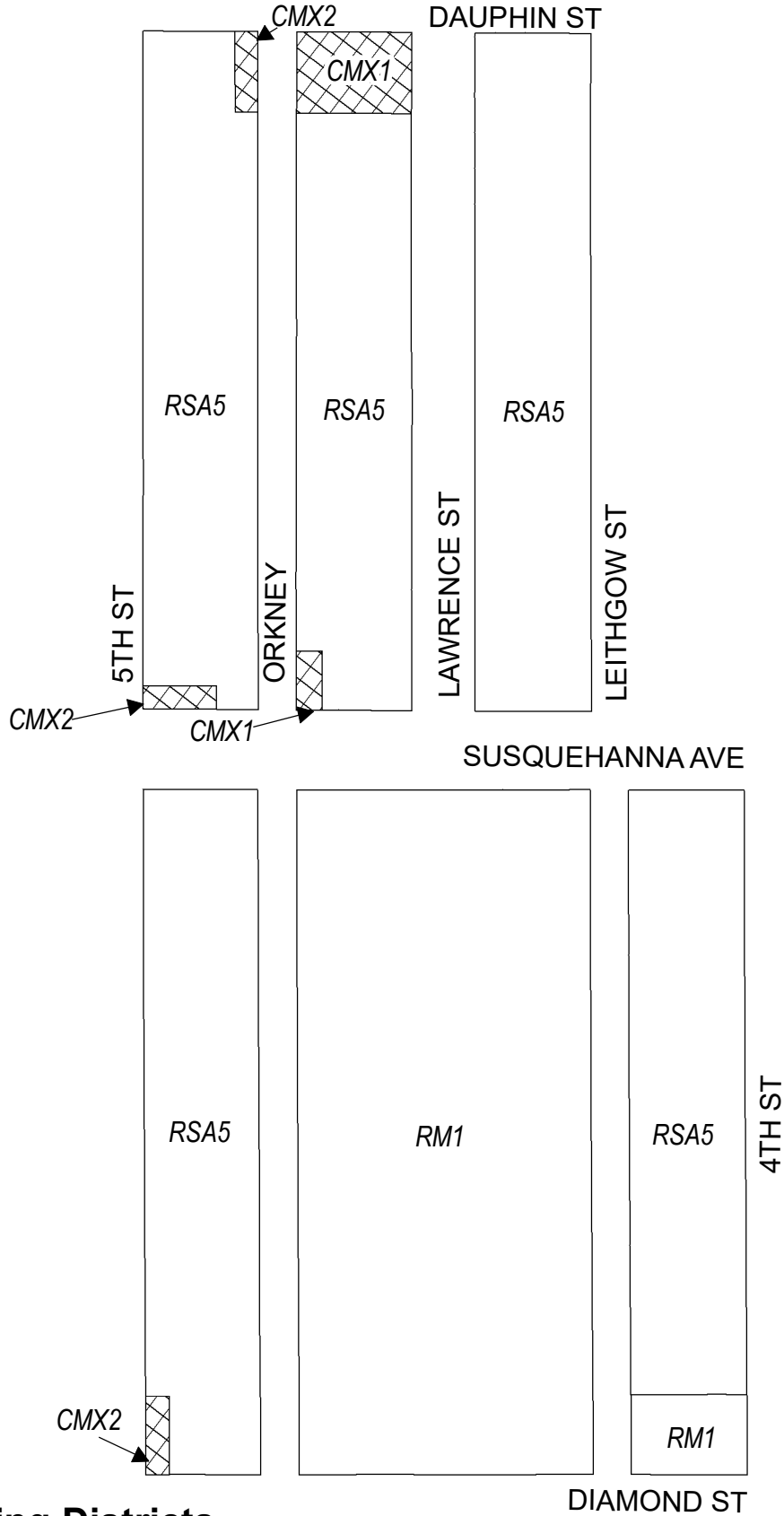


Zoning Districts

-  CMX-2, Commercial Mixed-Use
-  IRMX, Industrial Residential Mixed-Use
-  RM-1, Residential Multi-Family; RSA-5, Residential Single-Family



Map A7 Existing Zoning



Zoning Districts



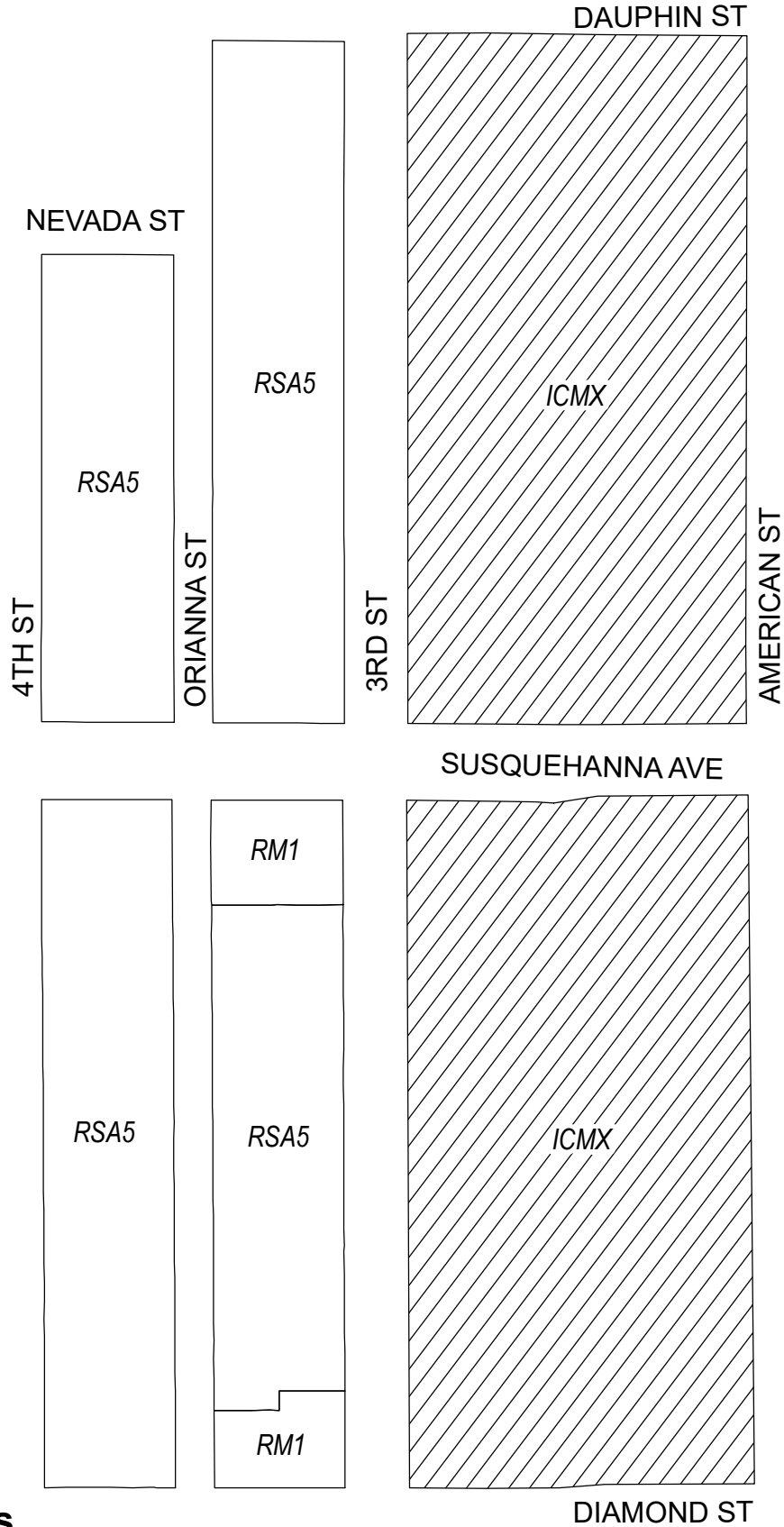
CMX-1/CMX-2, Commercial Mixed-Use





RM-1, Residential Multi-Family; RSA-5, Residential Single-Family



Map A8 Existing Zoning

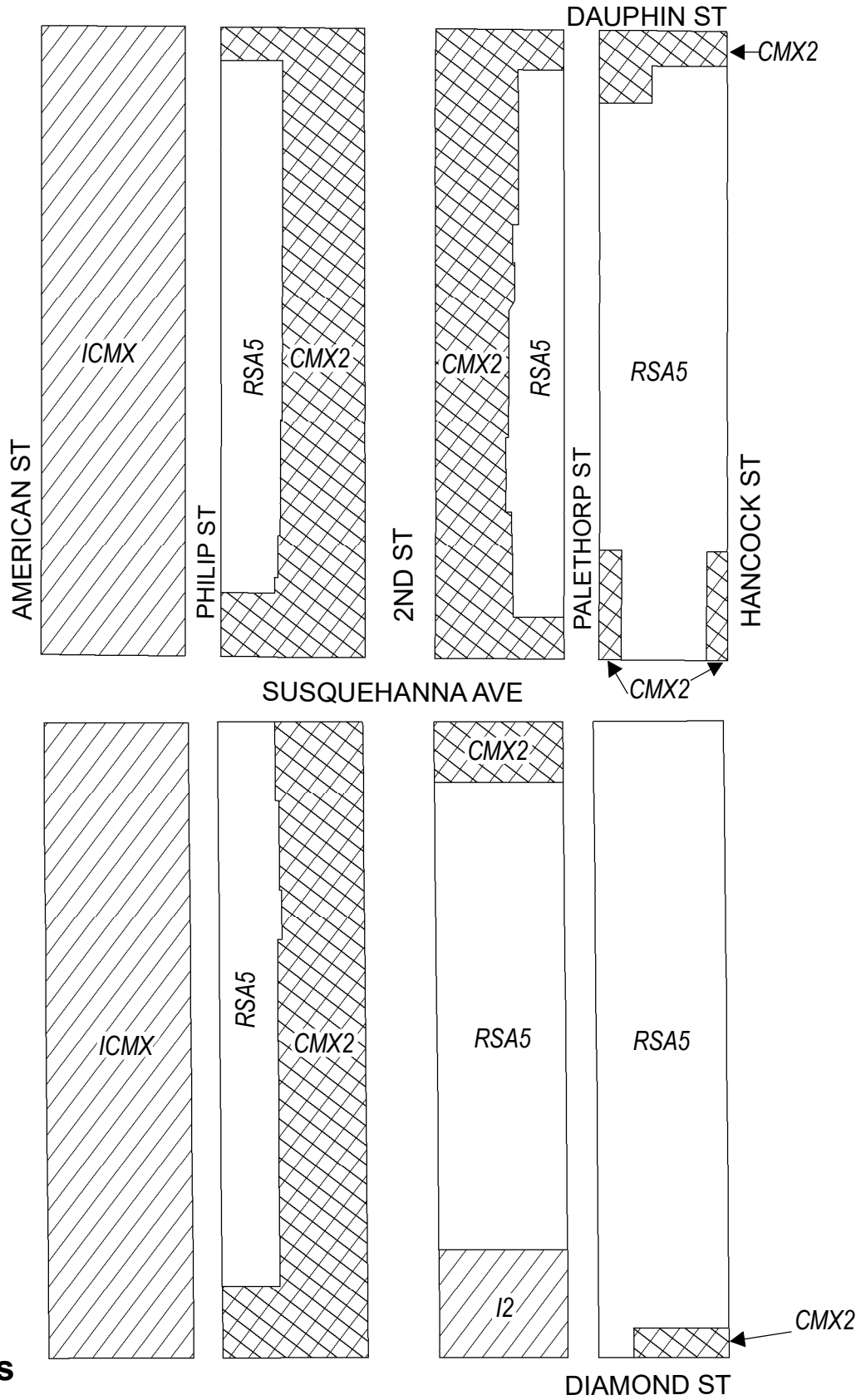


Zoning Districts




-  ICMX, Industrial Commercial Mixed-Use
-  RM-1, Residential Multi-Family; RSA-5, Residential Single-Family



Map A9 Existing Zoning

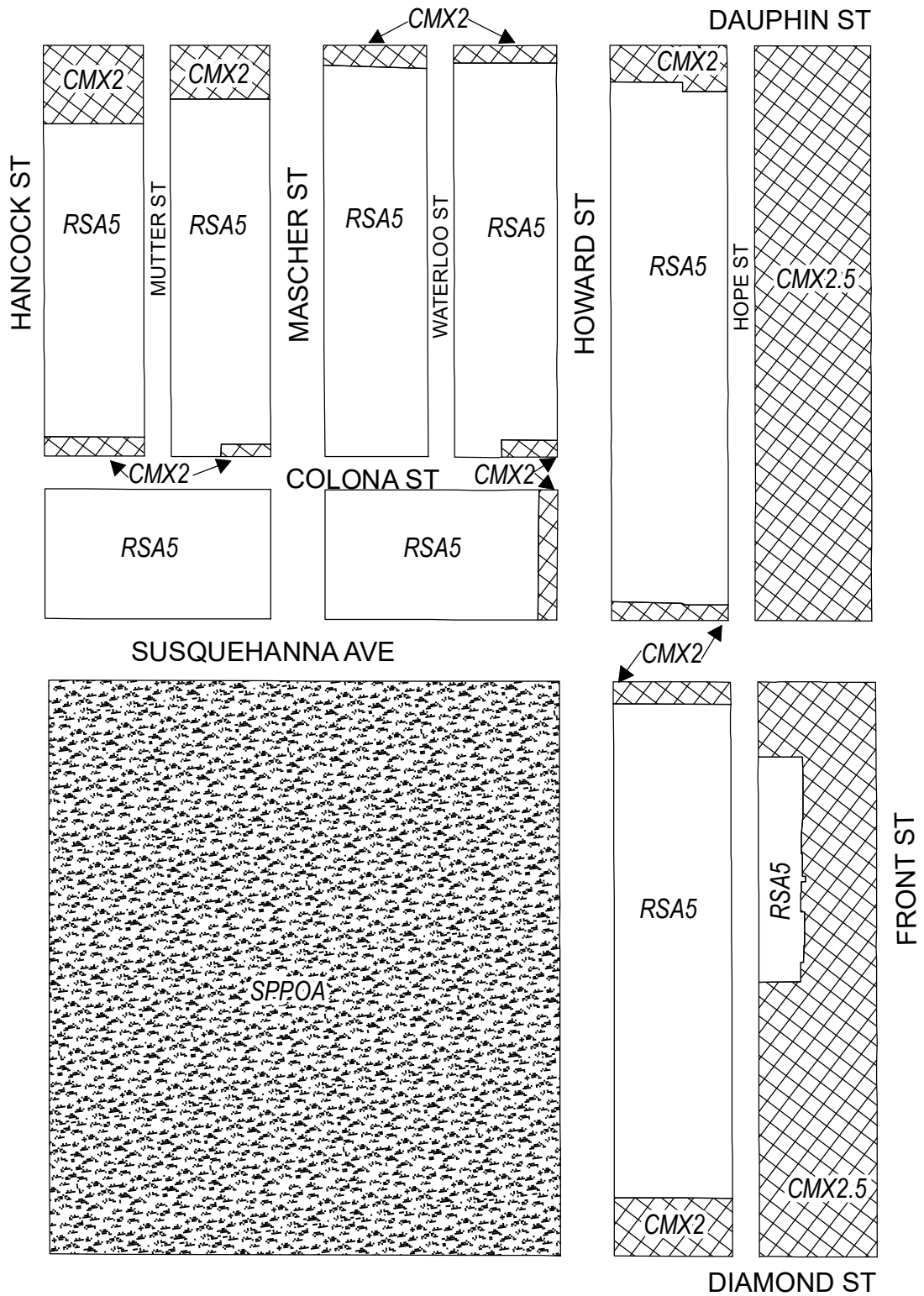


Zoning Districts




-  CMX-2, Commercial Mixed-Use
-  I-2, Medium Industrial; ICMX, Industrial Commercial Mixed-Use
-  RSA-5, Residential Single-Family



Map A10 Existing Zoning

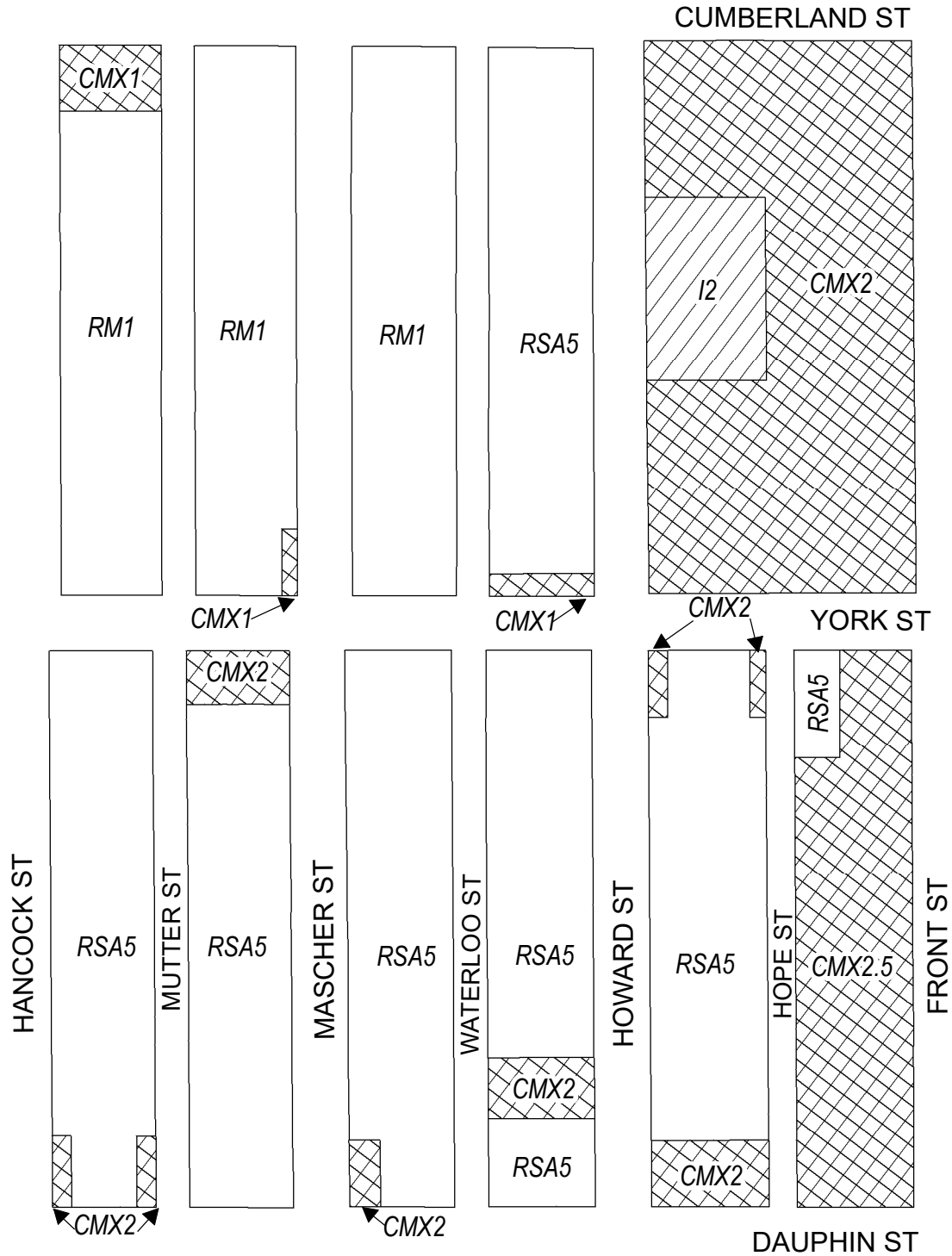


Zoning Districts




-  CMX-2/CMX-2.5, Commercial Mixed-Use
-  RSA-5, Residential Single-Family
-  SP-PO-A, Parks and Open Space



Map A11 Existing Zoning

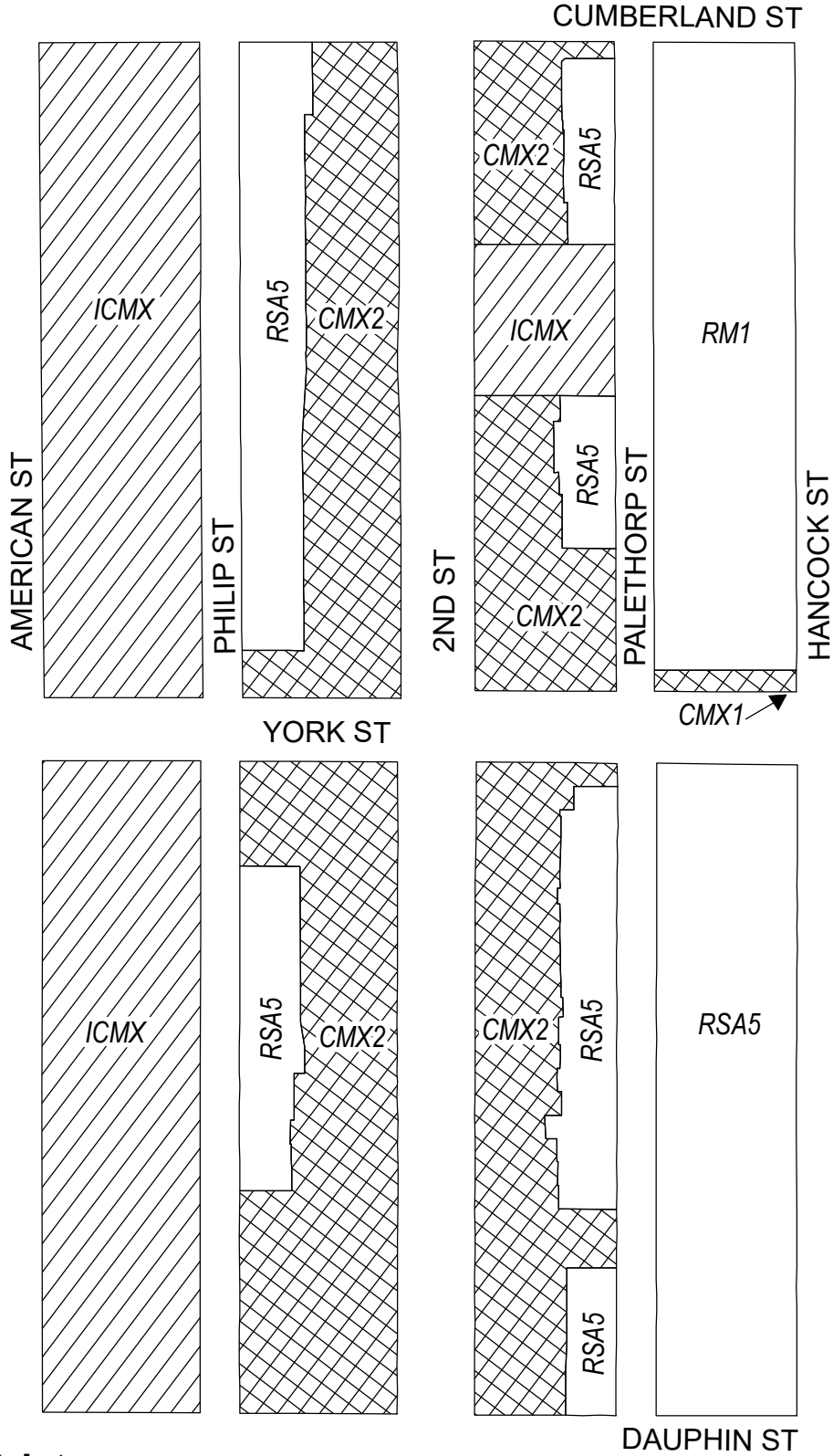


Zoning Districts




-  CMX-1/CMX-2/CMX-2.5, Commercial Mixed-Use
-  I-2, Medium Industrial
-  RM-1, Residential Multi-Family; RSA-5, Residential Single-Family



Map A12 Existing Zoning

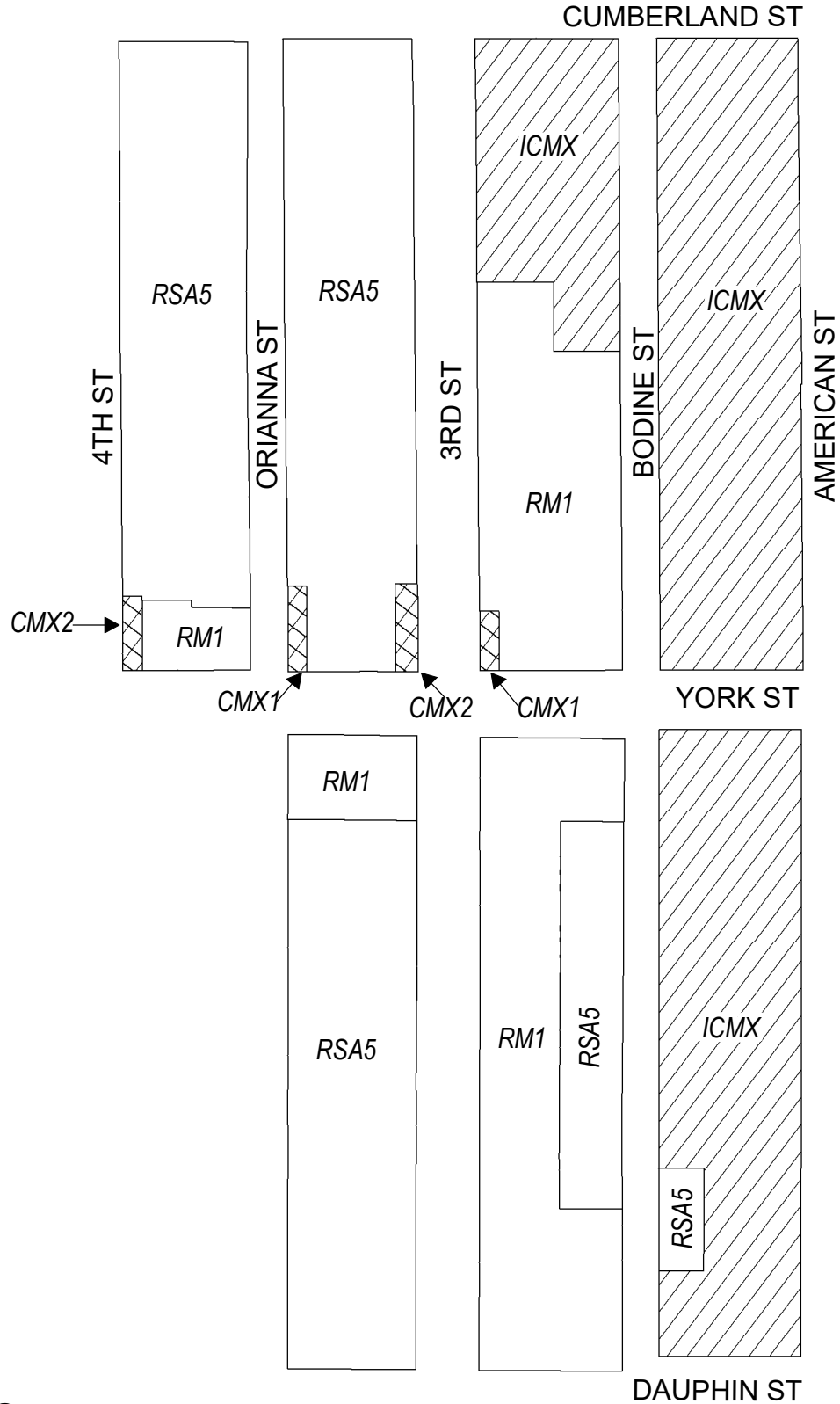


Zoning Districts




-  CMX-1/CMX-2, Commercial Mixed-Use
-  ICMX, Industrial Commercial Mixed-Use
-  RM-1, Residential Multi-Family; RSA-5, Residential Single-Family



Map A13 Existing Zoning




Zoning Districts



-  CMX-1/CMX-2, Commercial Mixed-Use
-  ICMX, Industrial Commercial Mixed-Use
-  RM-1, Residential Multi-Family; RSA-5, Residential Single-Family



Map A14 Existing Zoning

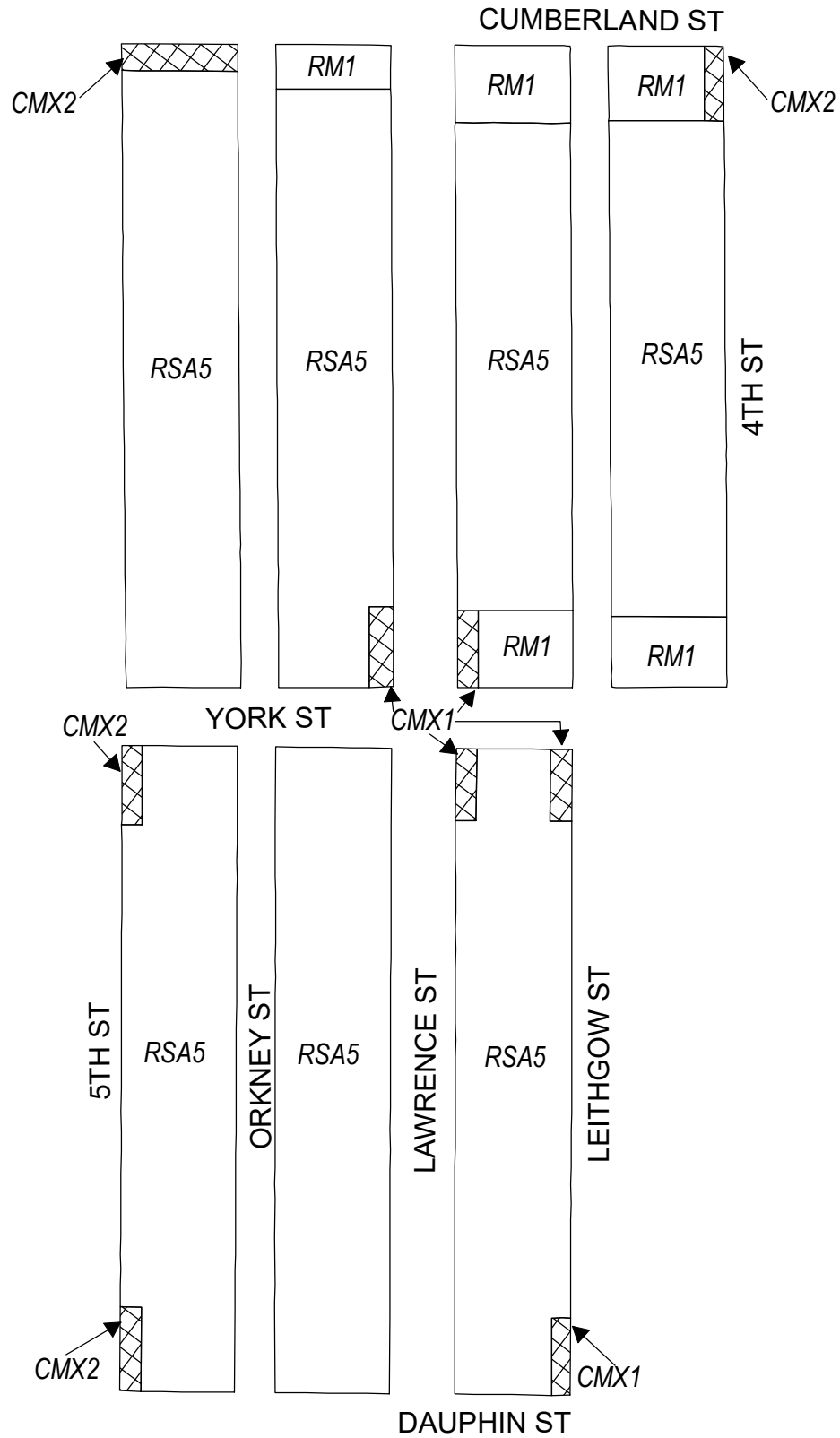


Zoning Districts

-  RM-1, Residential Multi-Family; RSA-5, Residential Single-Family
-  SP-PO-A, Parks and Open Space



Map A15 Existing Zoning



Zoning Districts



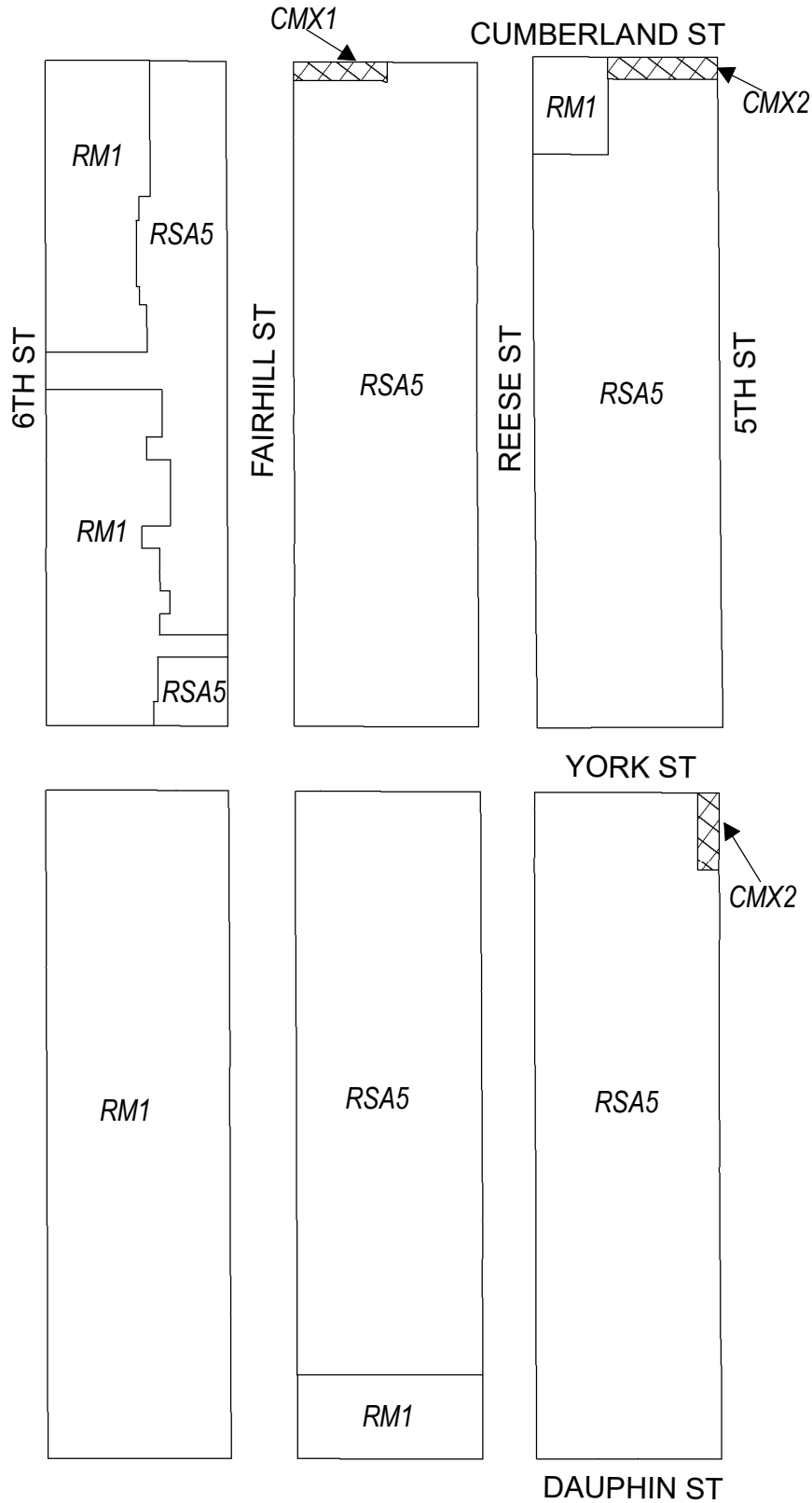
CMX-1/CMX-2, Commercial Mixed-Use



RM-1, Residential Multi-Family; RSA-5, Residential Single-Family



Map A16 Existing Zoning



Zoning Districts



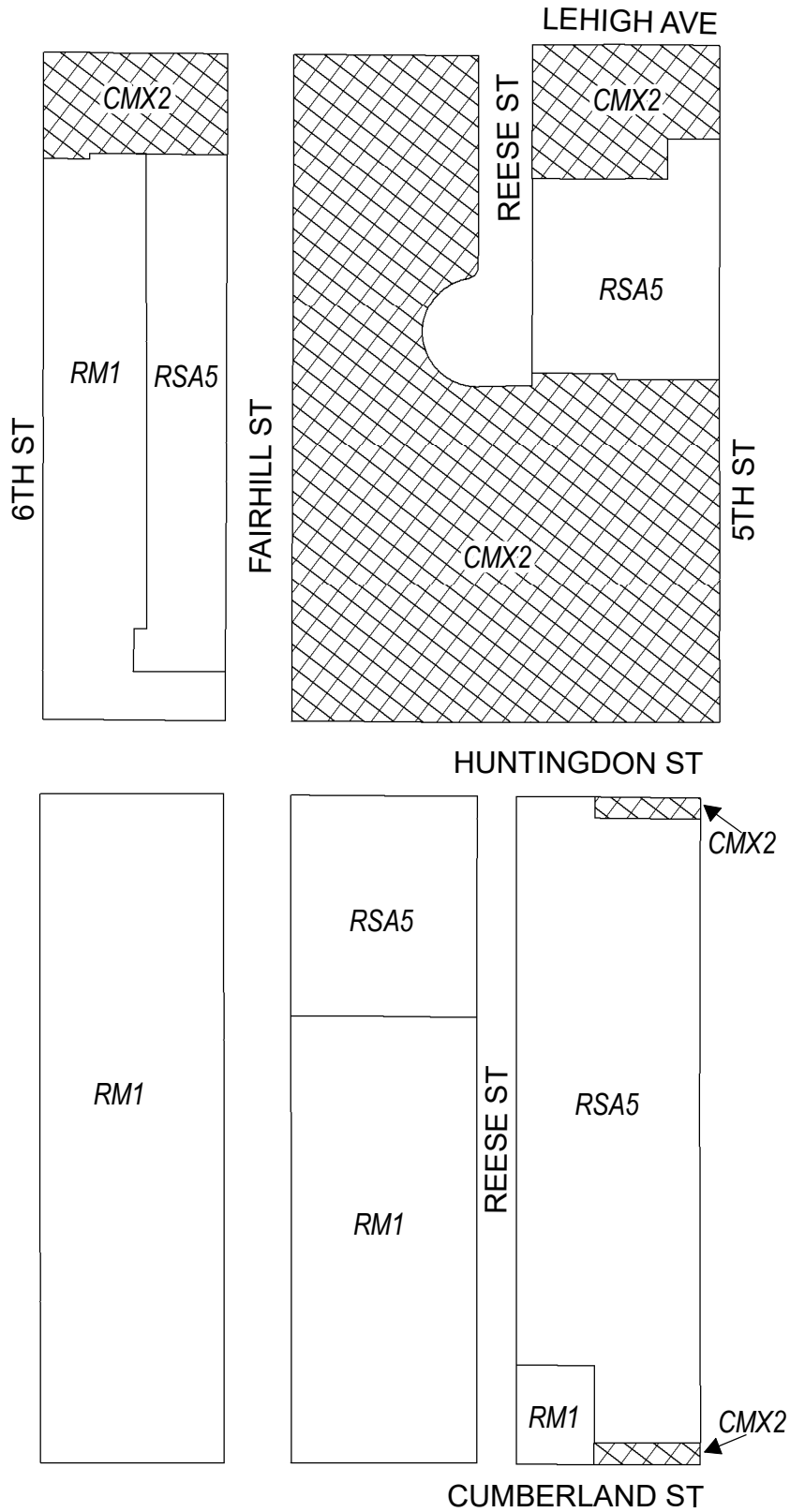
CMX-1/CMX-2, Commercial Mixed-Use



RM-1, Residential Multi-Family; RSA-5, Residential Single-Family



Map A17 Existing Zoning



Zoning Districts



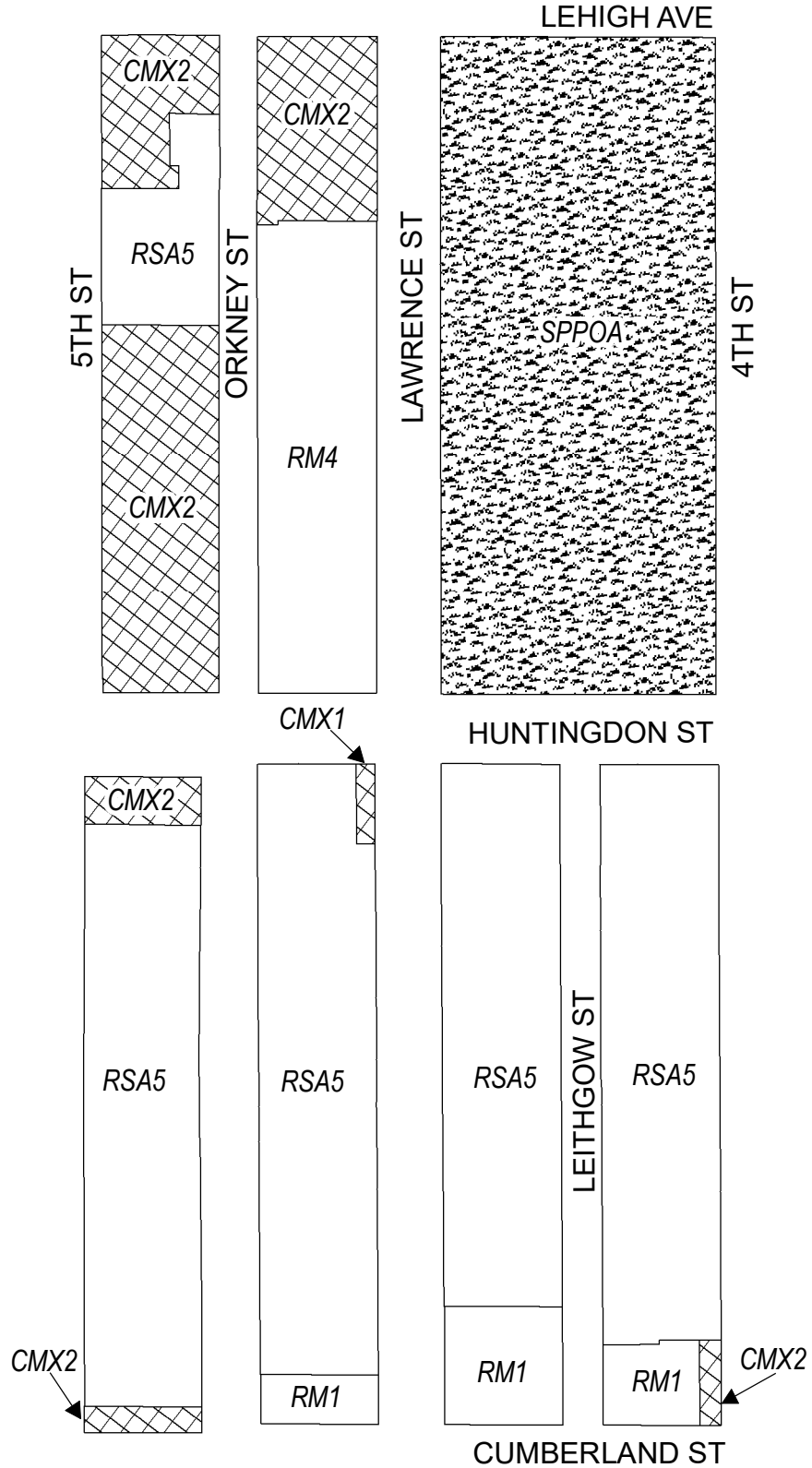
CMX-2, Commercial Mixed-Use






RM-1, Residential Multi-Family; RSA-5, Residential Single-Family



Map A18 Existing Zoning

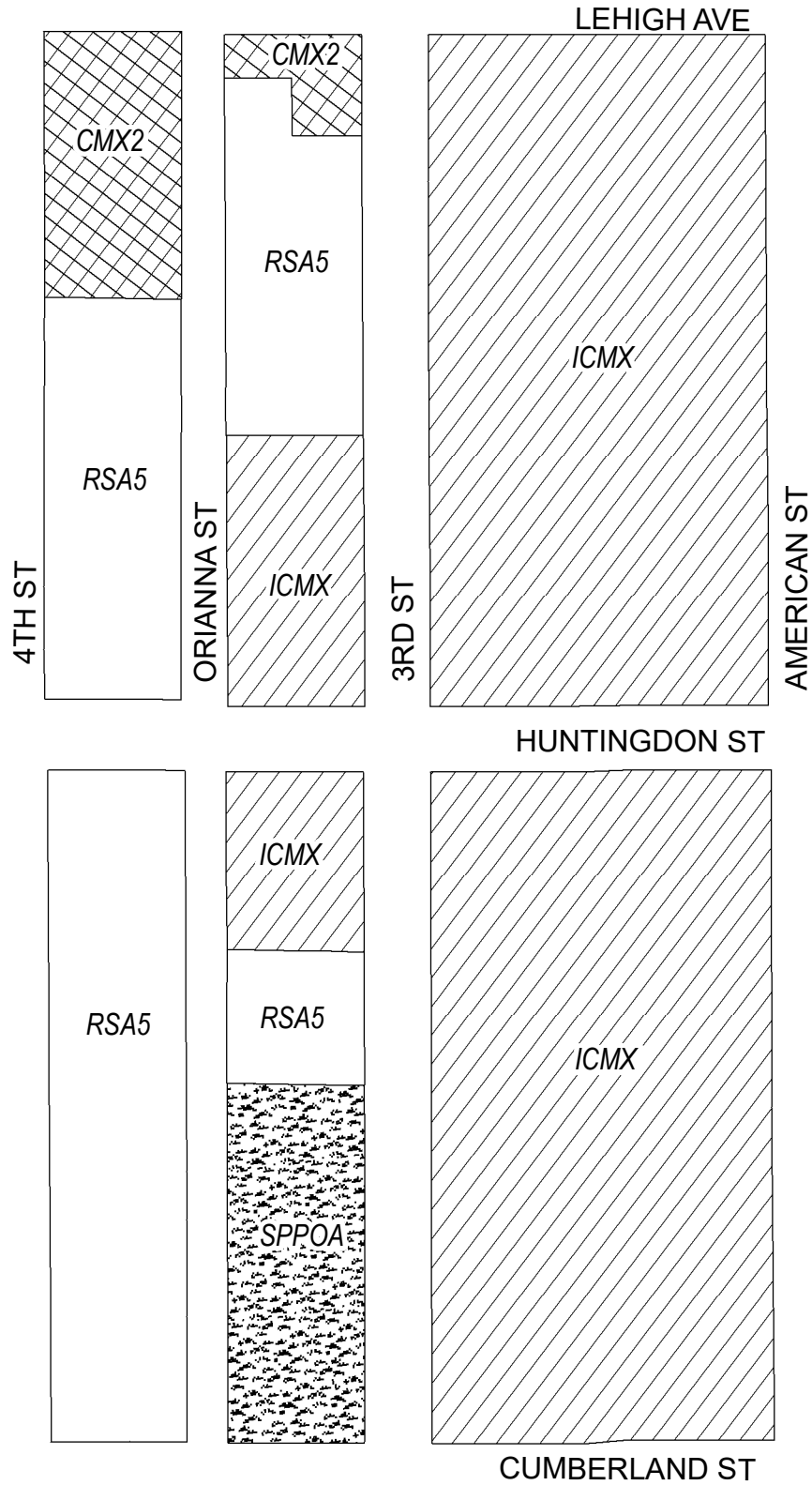


Zoning Districts



-  CMX-1/CMX-2, Commercial Mixed-Use
-  RM-1/RM-4, Residential Multi-Family; RSA-5, Residential Single-Family
-  SP-PO-A, Parks and Open Space



Map A19 Existing Zoning

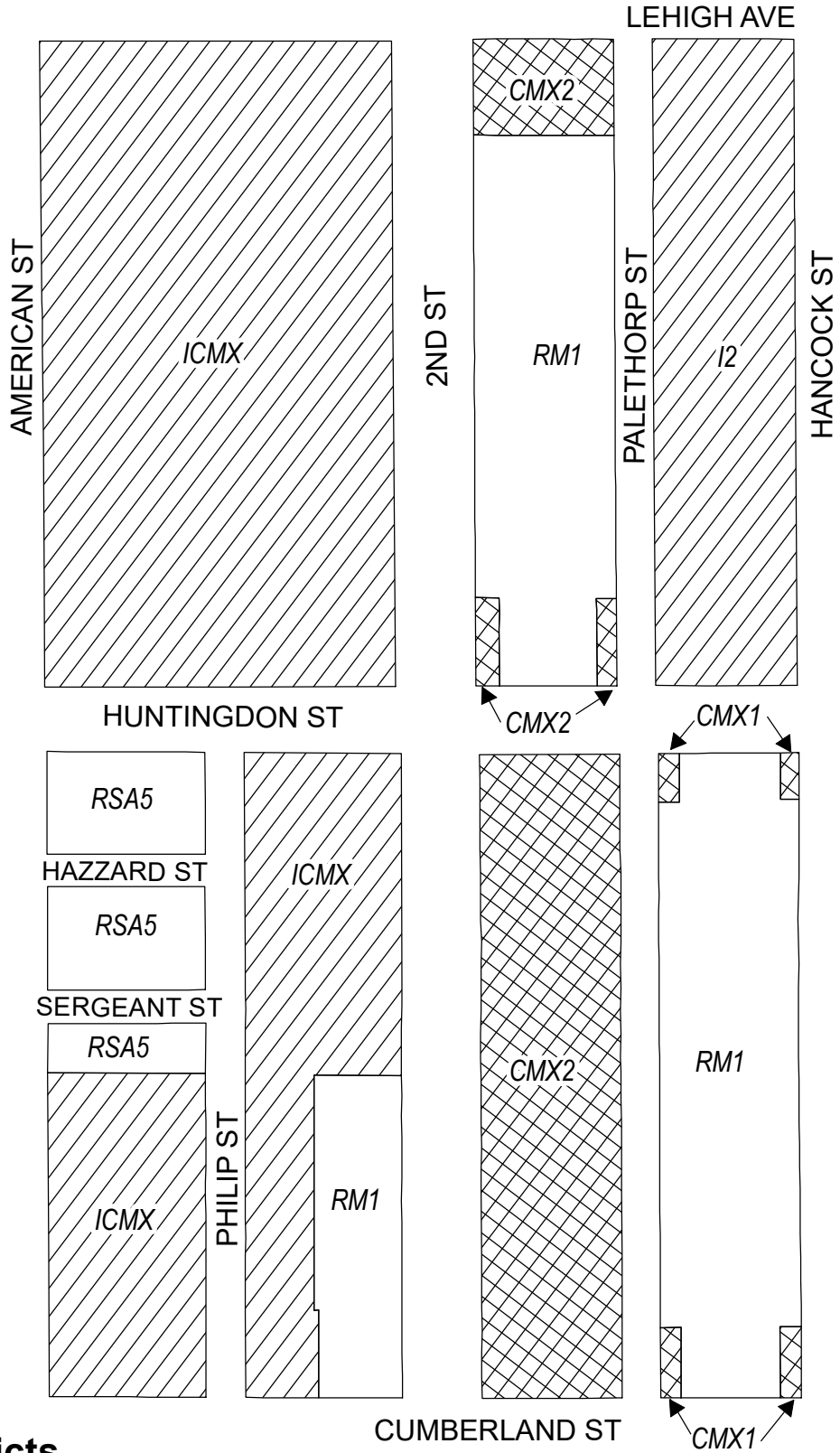


Zoning Districts




-  CMX-2, Commercial Mixed-Use
-  ICMX, Industrial Commercial Mixed-Use
-  RSA-5, Residential Single-Family
-  SP-PO-A, Parks and Open Space



Map A20 Existing Zoning

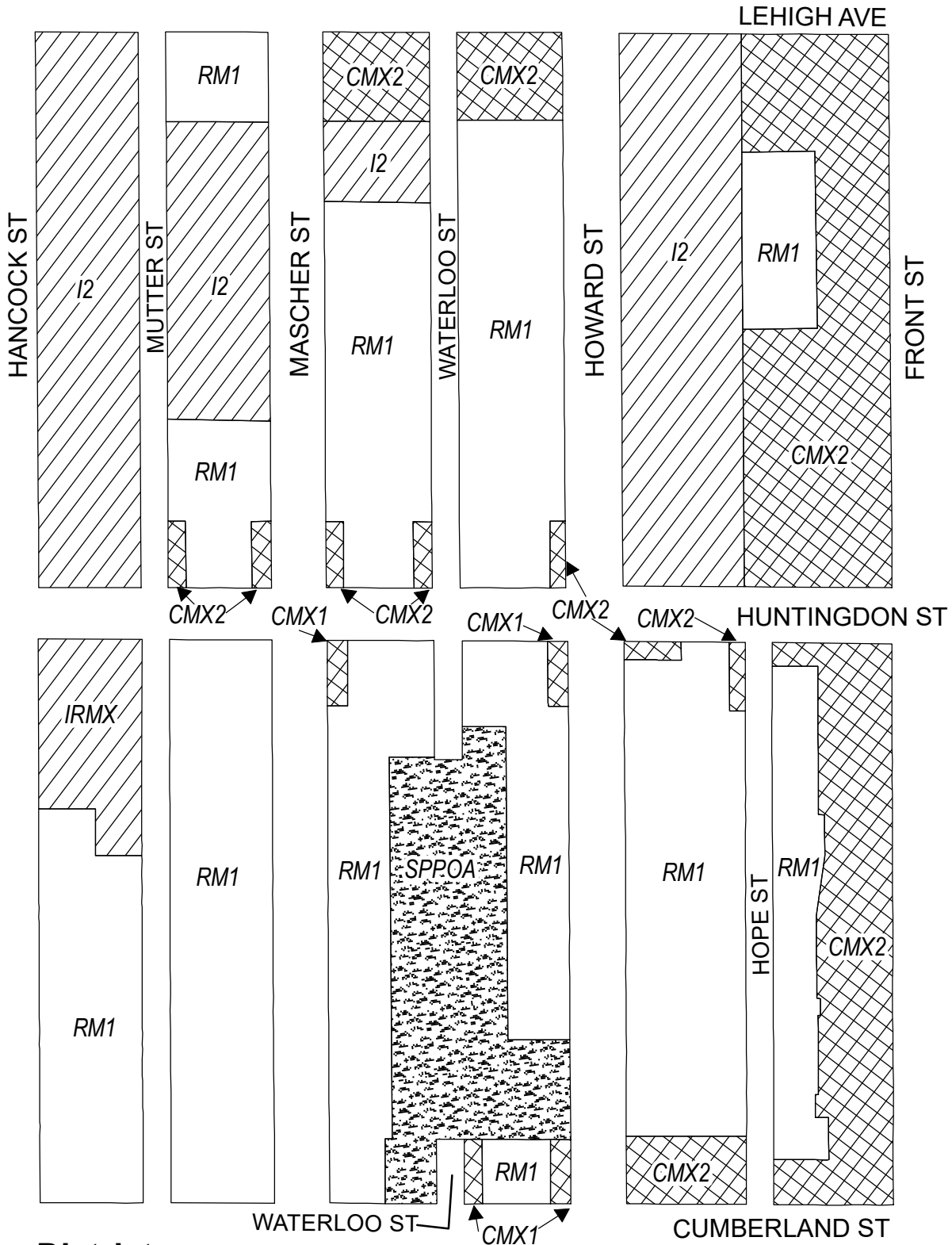


Zoning Districts





-  CMX-1/CMX-2, Commercial Mixed-Use
-  I-2, Medium Industrial; ICMX, Industrial Commercial Mixed-Use
-  RM-1, Residential Multi-Family; RSA-5, Residential Single-Family



Map A21 Existing Zoning

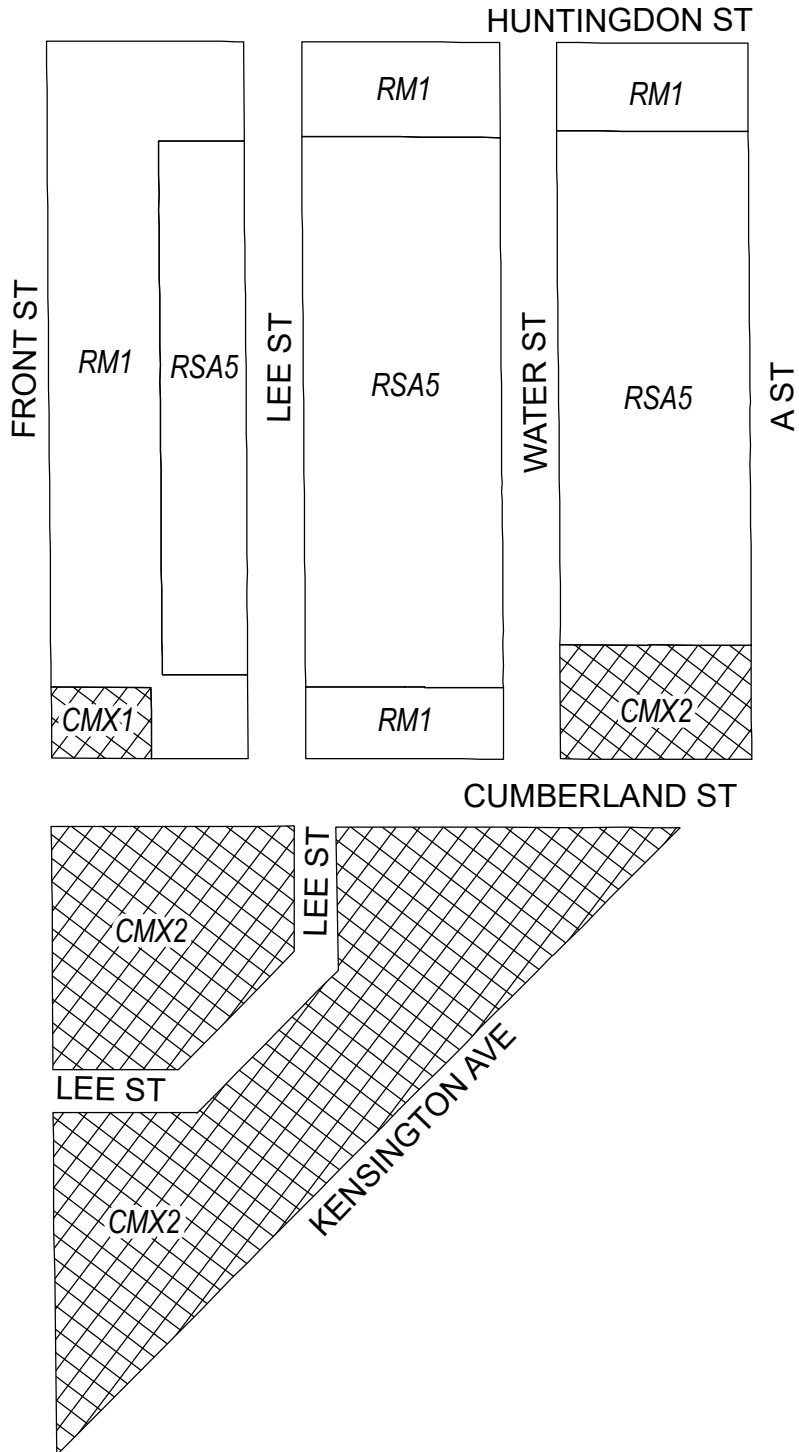


Zoning Districts



-  CMX-1/CMX-2, Commercial Mixed-Use
-  I-2, Medium Industrial; IRMX, Industrial Residential Mixed-Use
-  RM-1, Residential Multi-Family
-  SP-PO-A, Parks and Open Space



Map A22 Existing Zoning

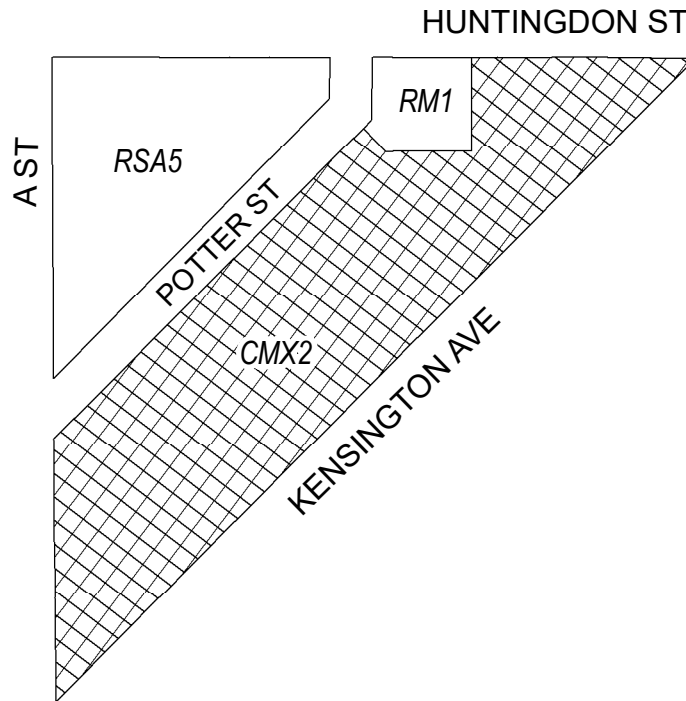


Zoning Districts

-  CMX-1/CMX-2, Commercial Mixed-Use
-  RM-1, Residential Multi-Family; RSA-5, Residential Single-Family



Map A23 Existing Zoning



Zoning Districts



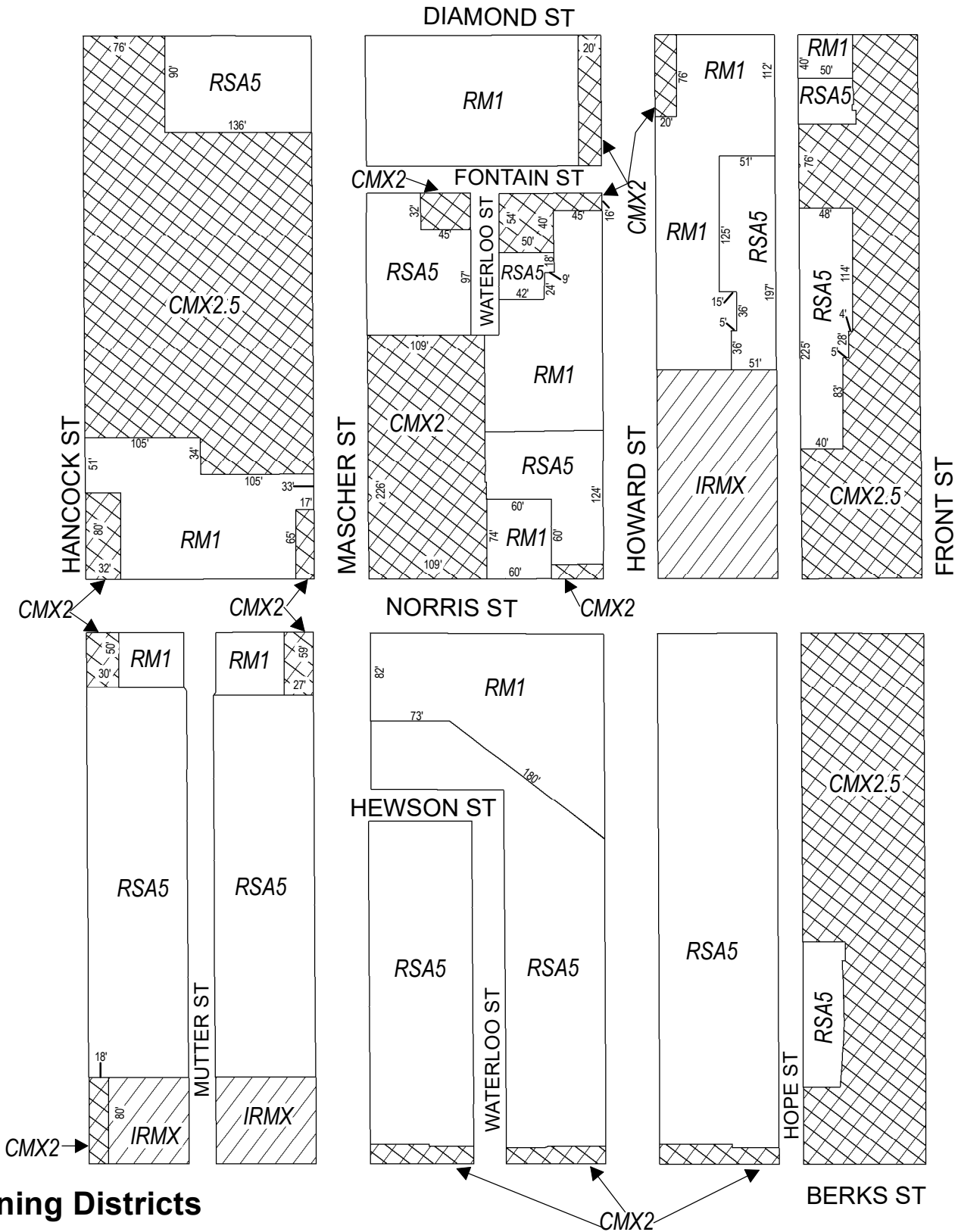
CMX-2, Commercial Mixed-Use






RM-1, Residential Multi-Family; RSA-5, Residential Single-Family



Map B1 Proposed Zoning

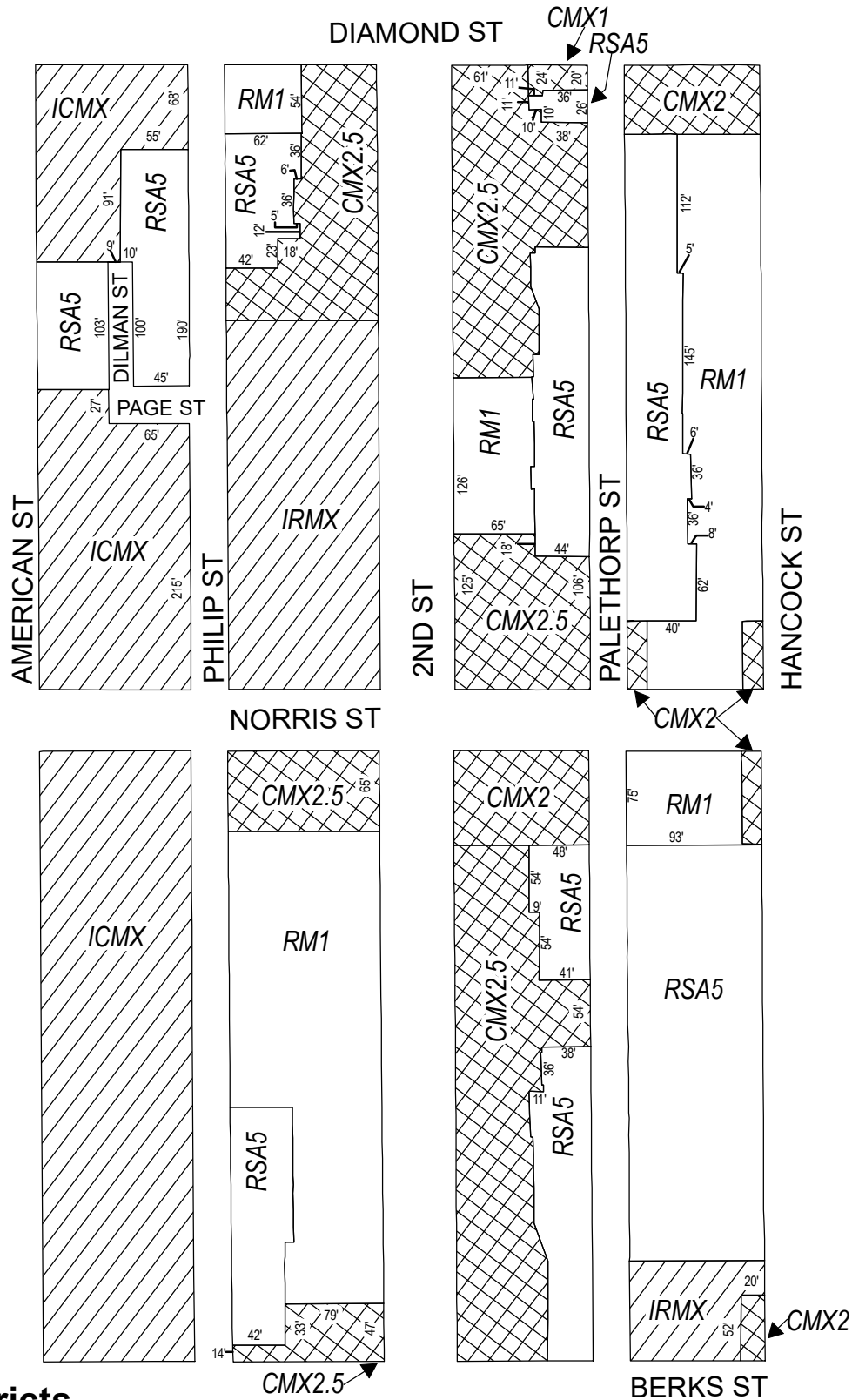


Zoning Districts




-  CMX-2/CMX-2.5, Commercial Mixed-Use
-  IRMX, Industrial Residential Mixed-Use
-  RSA-5, Residential Single-Family; RM-1, Residential Multi-Family



Map B2 Proposed Zoning

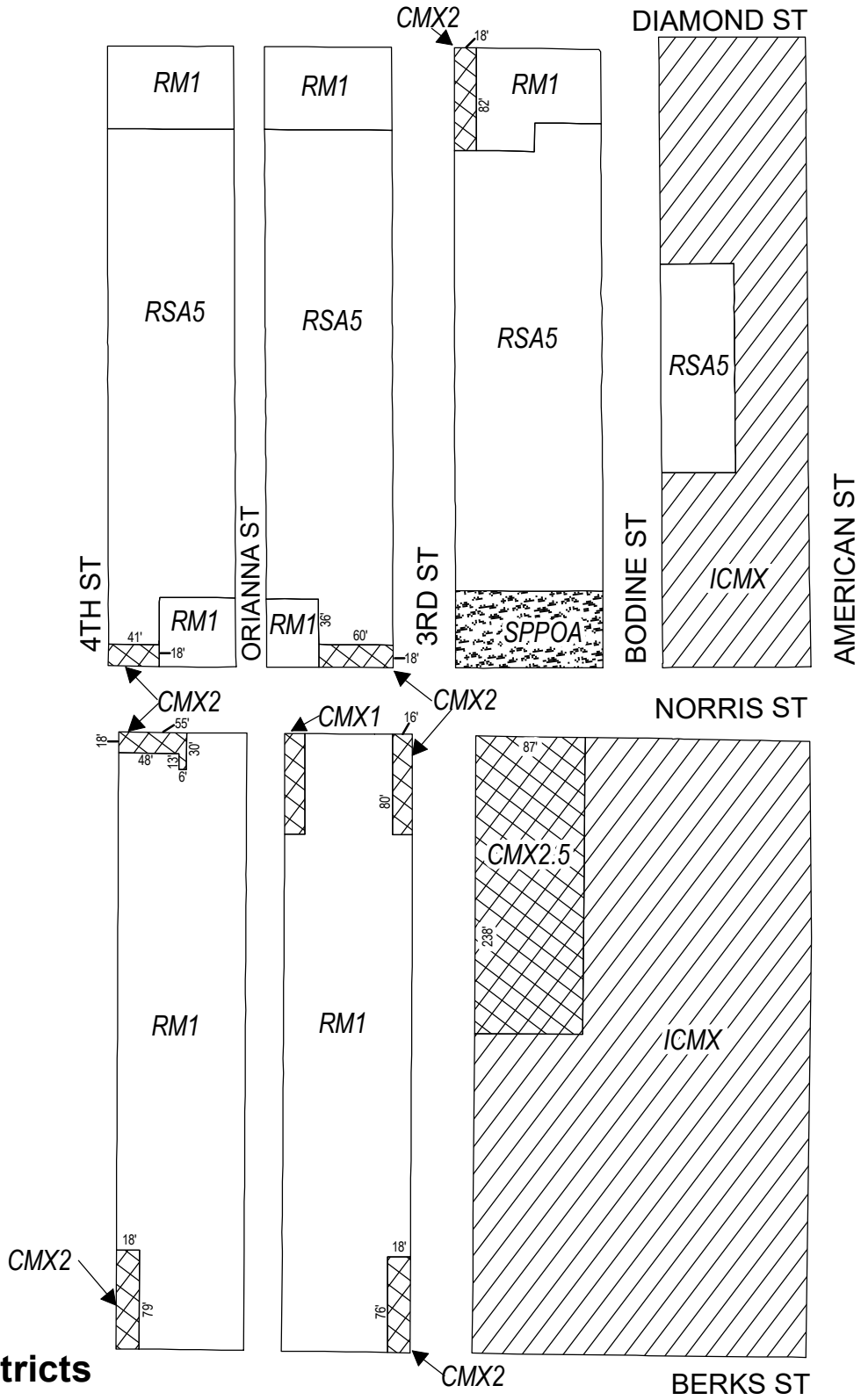


Zoning Districts





-  CMX-1/CMX-2/CMX-2.5, Commercial Mixed-Use
-  ICMX, Industrial Commercial Mixed-Use; IRMX, Residential Industrial Mixed-Use
-  RSA-5, Residential Single-Family; RM-1, Residential Multi-Family



Map B3 Proposed Zoning

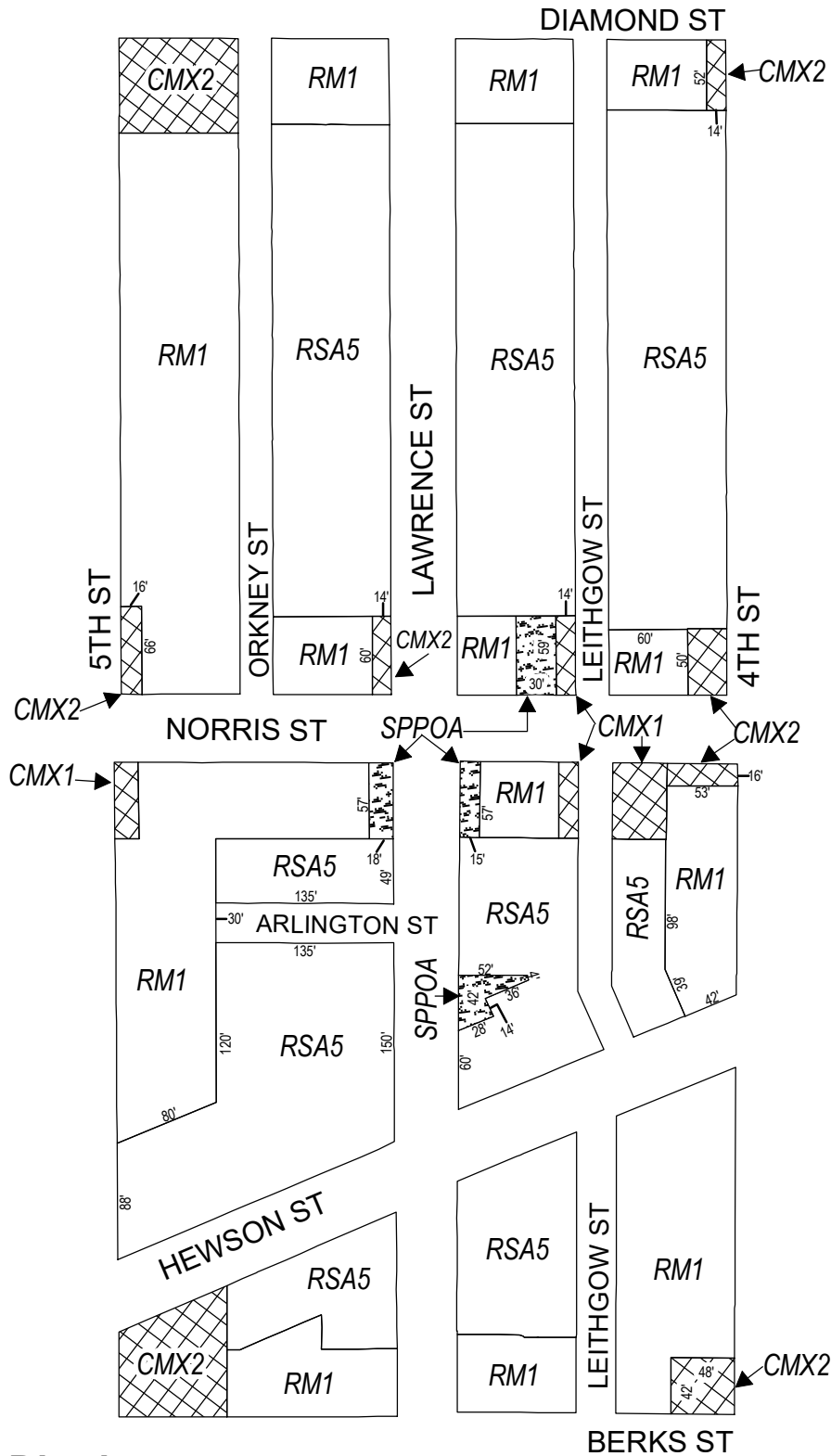


Zoning Districts




-  CMX-1/CMX-2/CMX-2.5, Commercial Mixed-Use
-  ICMX, Industrial Commercial Mixed-Use
-  RM-1, Residential Multi-Family; RSA-5, Residential Single-Family
-  SP-PO-A, Parks and Open Space



Map B4 Proposed Zoning

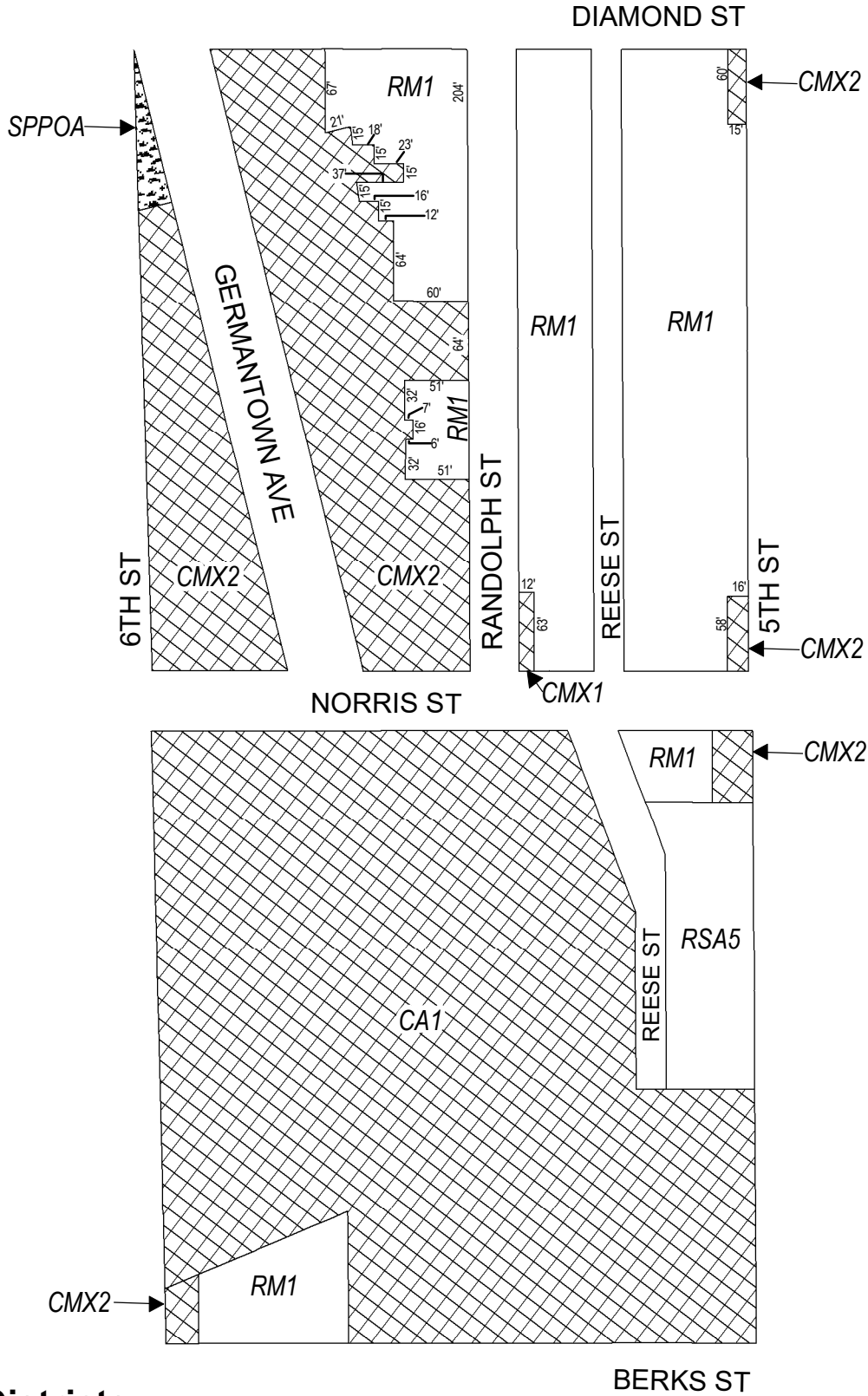


Zoning Districts




-  CMX-1/CMX-2, Commercial Mixed-Use
-  RM-1, Residential Multi-Family; RSA-5, Residential Single-Family
-  SP-PO-A, Parks and Open Space



Map B5 Proposed Zoning

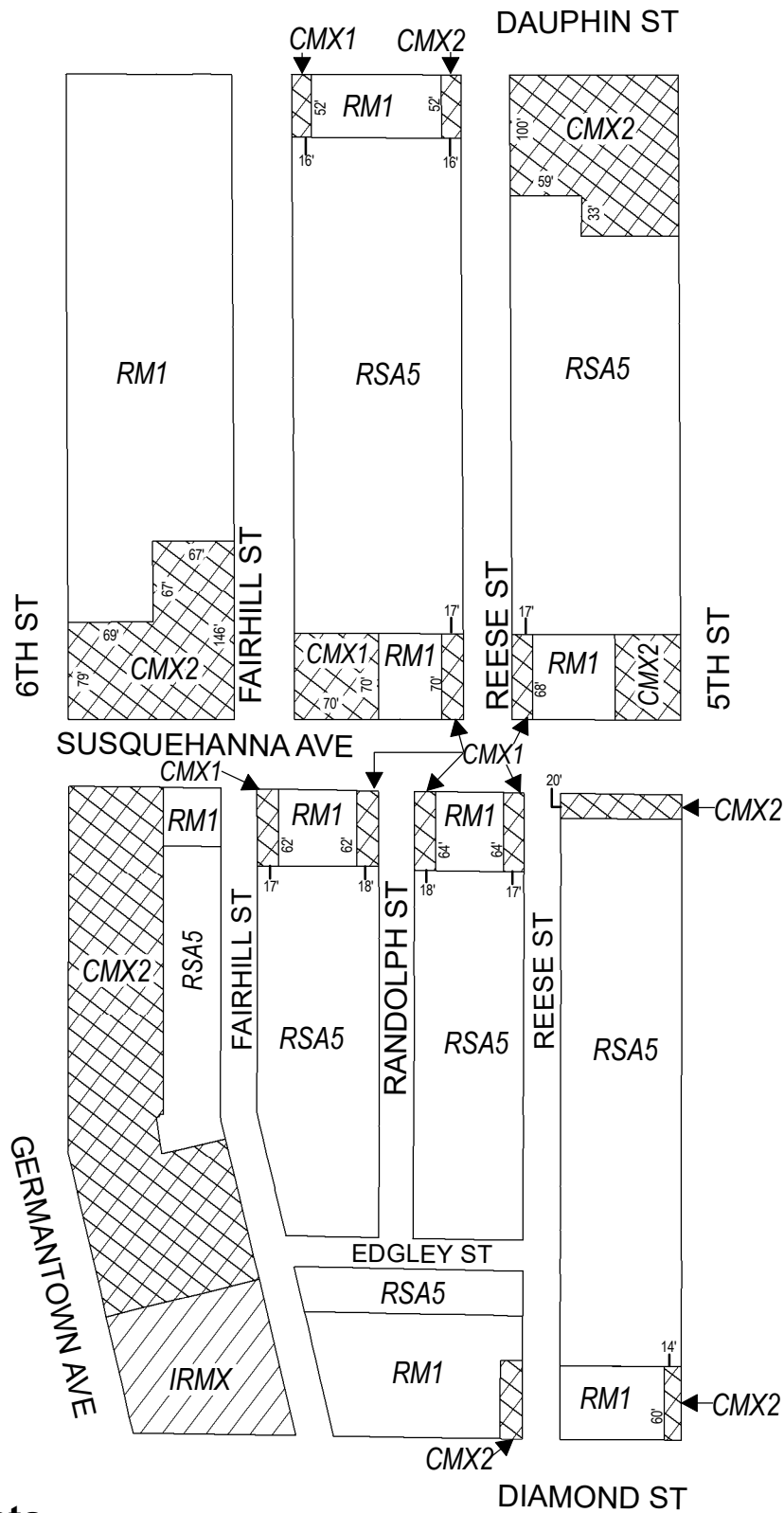


Zoning Districts




-  CA-1, Auto-Oriented Commercial; CMX-1/CMX-2, Commercial Mixed-Use
-  RM-1, Residential Multi-Family; RSA-5, Residential Single-Family
-  SP-PO-A, Parks and Open Space



Map B6 Proposed Zoning

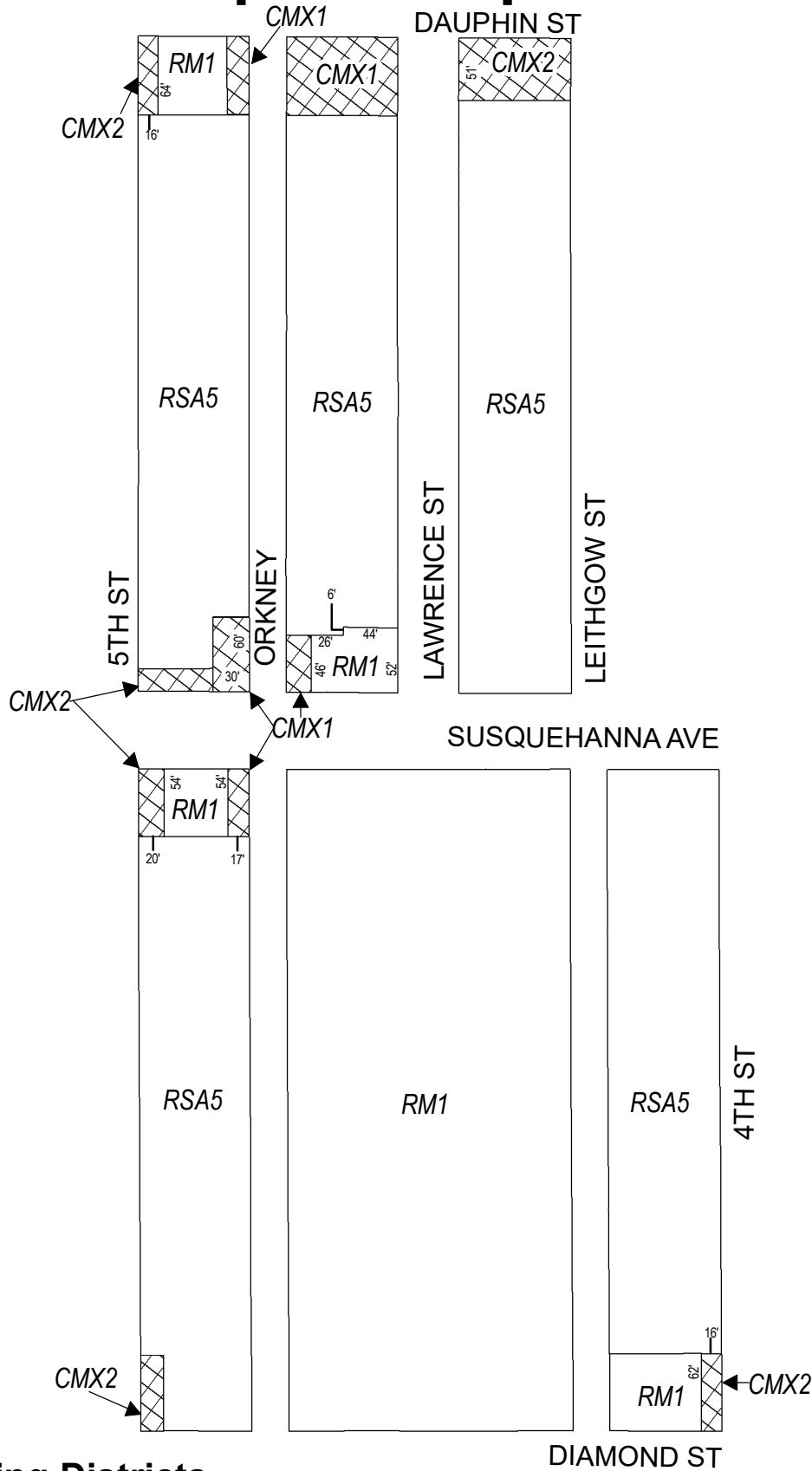


Zoning Districts



-  CMX-1/CMX-2, Commercial Mixed-Use
-  IRMX, Industrial Residential Mixed-Use
-  RM-1, Residential Multi-Family; RSA-5, Residential Single-Family



Map B7 Proposed Zoning

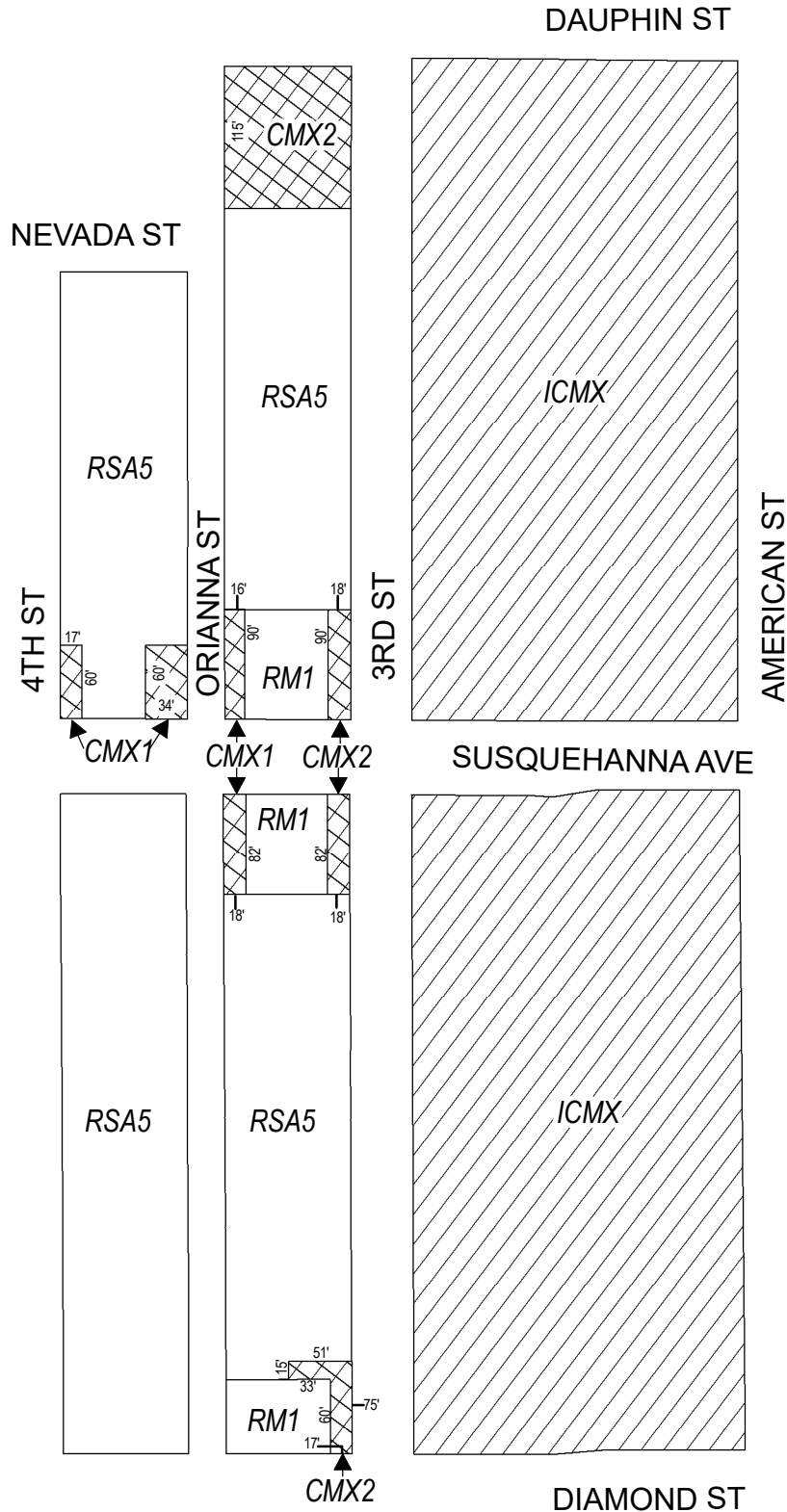


Zoning Districts

-  CMX-1/CMX-2, Commercial Mixed-Use
-  RM-1, Residential Multi-Family; RSA-5, Residential Single-Family



Map B8 Proposed Zoning



Zoning Districts



CMX-1/CMX-2, Commercial Mixed-Use



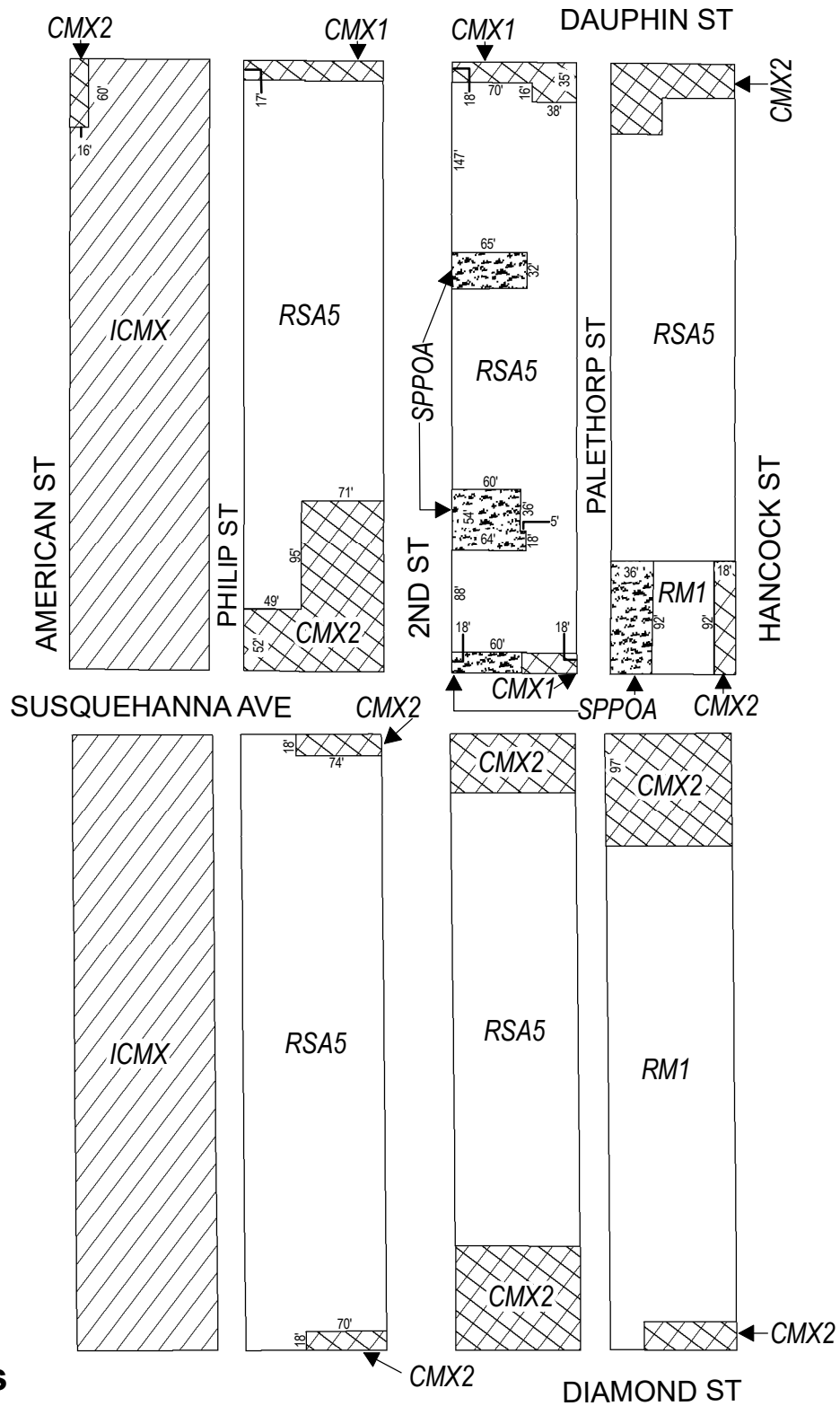
ICMX, Industrial Commercial Mixed-Use



RM-1, Residential Multi-Family; RSA-5, Residential Single-Family



Map B9 Proposed Zoning



Zoning Districts



CMX-1/CMX-2, Commercial Mixed-Use



ICMX, Industrial Commercial Mixed-Use



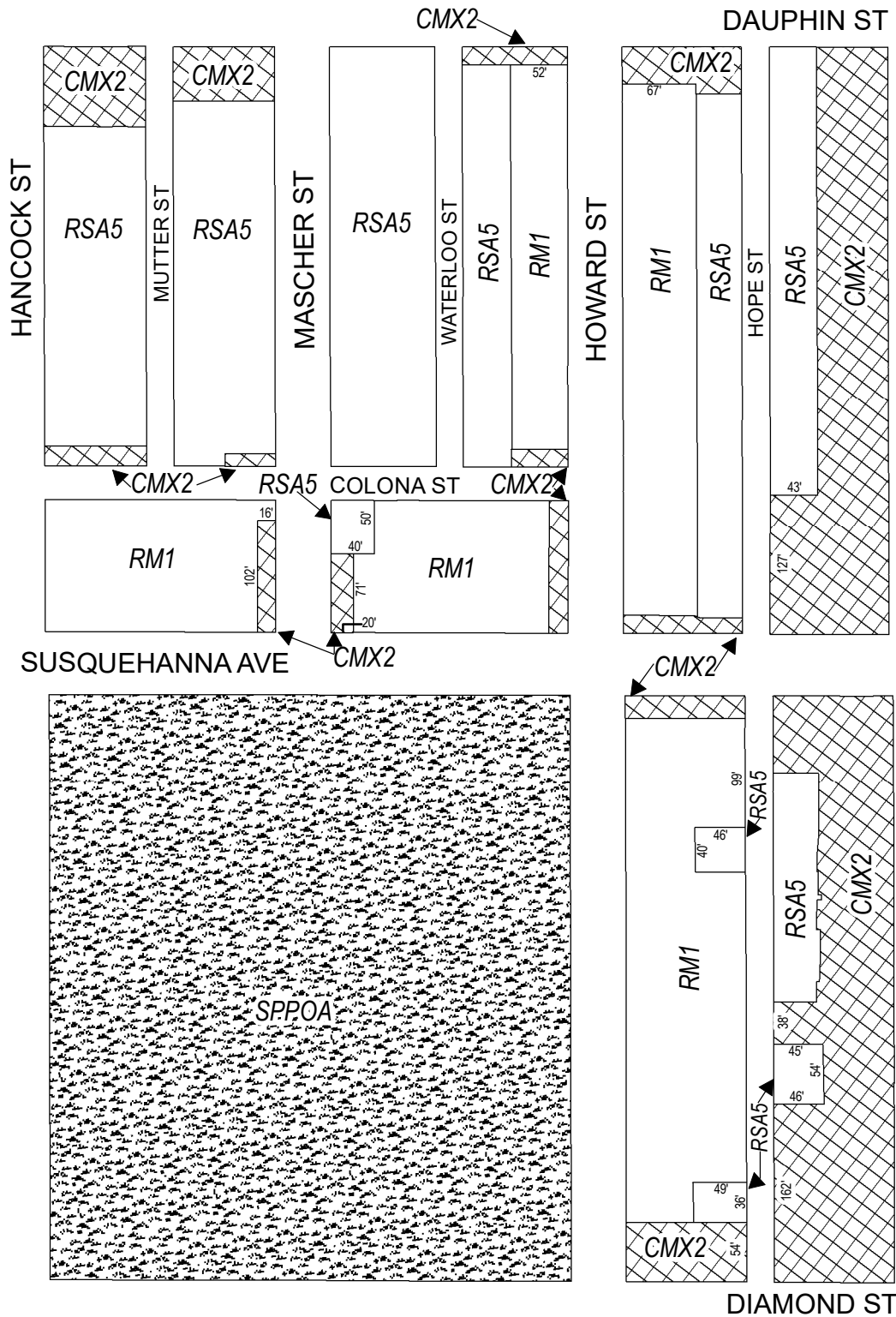
RM-1, Residential Multi-Family; RSA-5, Residential Single-Family






SP-PO-A, Parks and Open Space



Map B10 Proposed Zoning

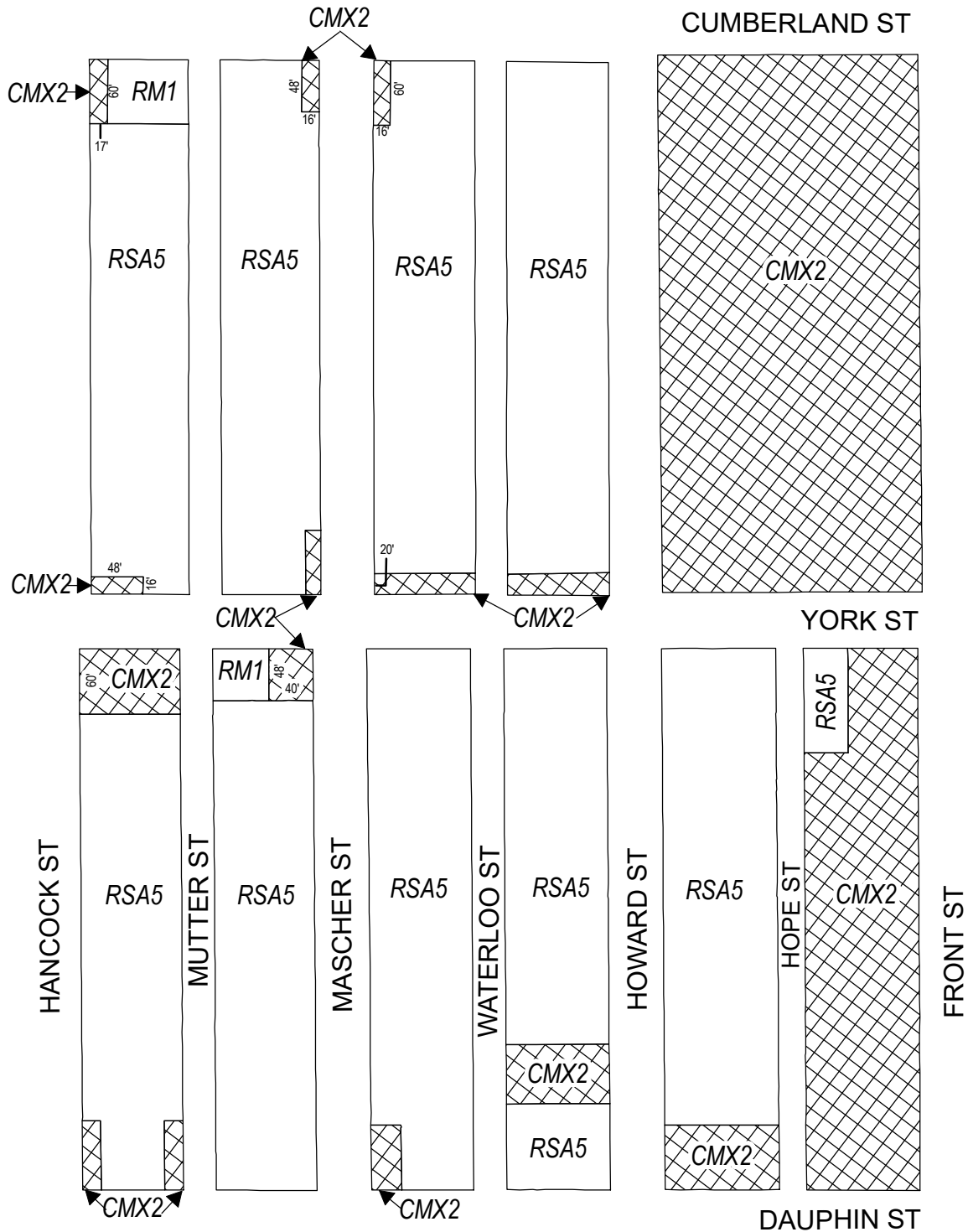


Zoning Districts



-  CMX-2, Commercial Mixed-Use
-  RSA-5, Residential Single-Family; RM-1, Residential Multi-Family
-  SP-PO-A, Parks and Open Space



Map B11 Proposed Zoning

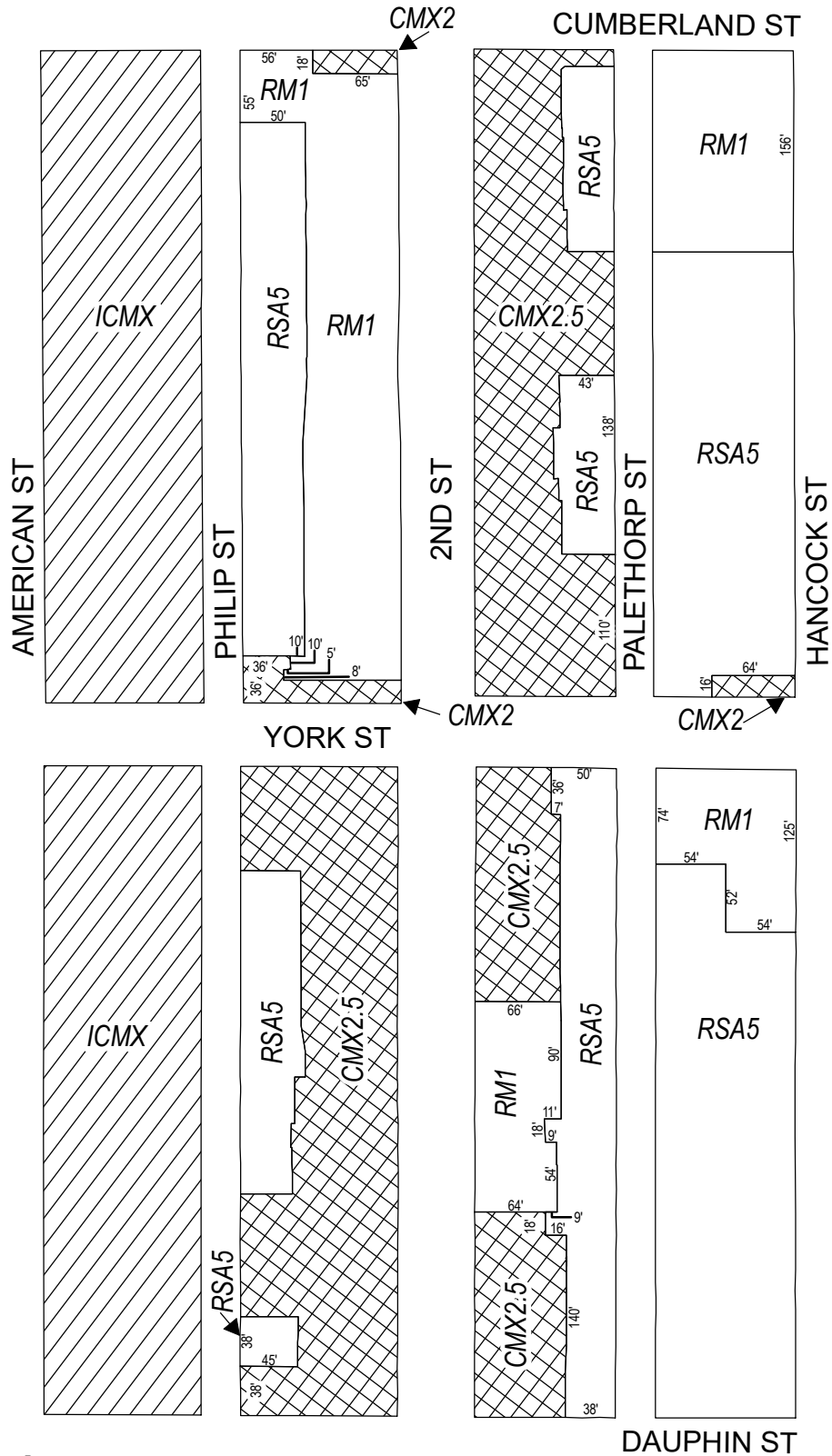


Zoning Districts

-  CMX-2, Commercial Mixed-Use
-  RM-1, Residential Multi-Family; RSA-5, Residential Single-Family



Map B12 Proposed Zoning



Zoning Districts



CMX-2/CMX-2.5, Commercial Mixed-Use



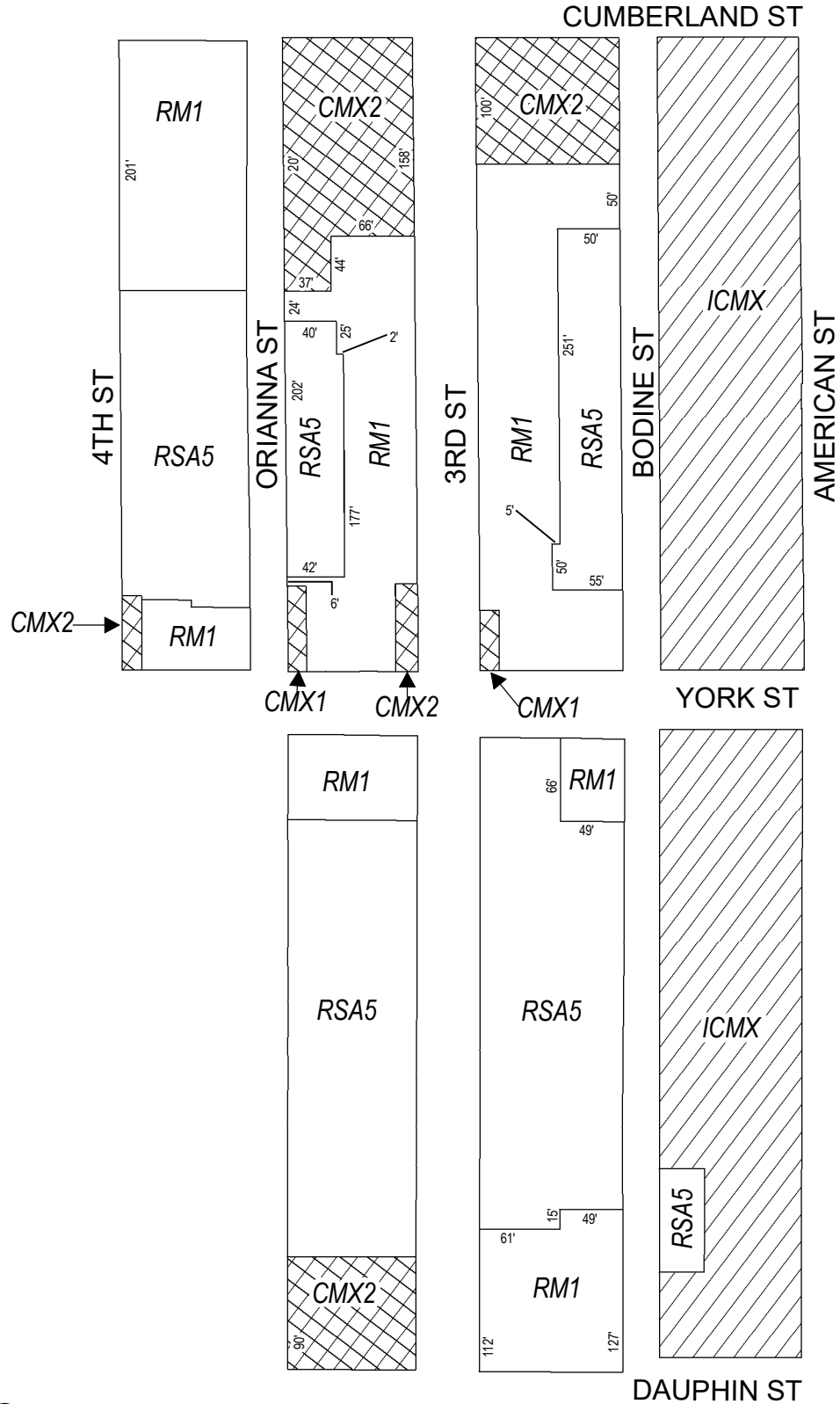
ICMX, Industrial Commercial Mixed-Use






RM-1, Residential Multi-Family; RSA-5, Residential Single-Family



Map B13 Proposed Zoning




Zoning Districts




-  CMX-1/CMX-2, Commercial Mixed-Use
-  ICMX, Industrial Commercial Mixed-Use
-  RM-1, Residential Multi-Family; RSA-5, Residential Single-Family



Map B14 Proposed Zoning

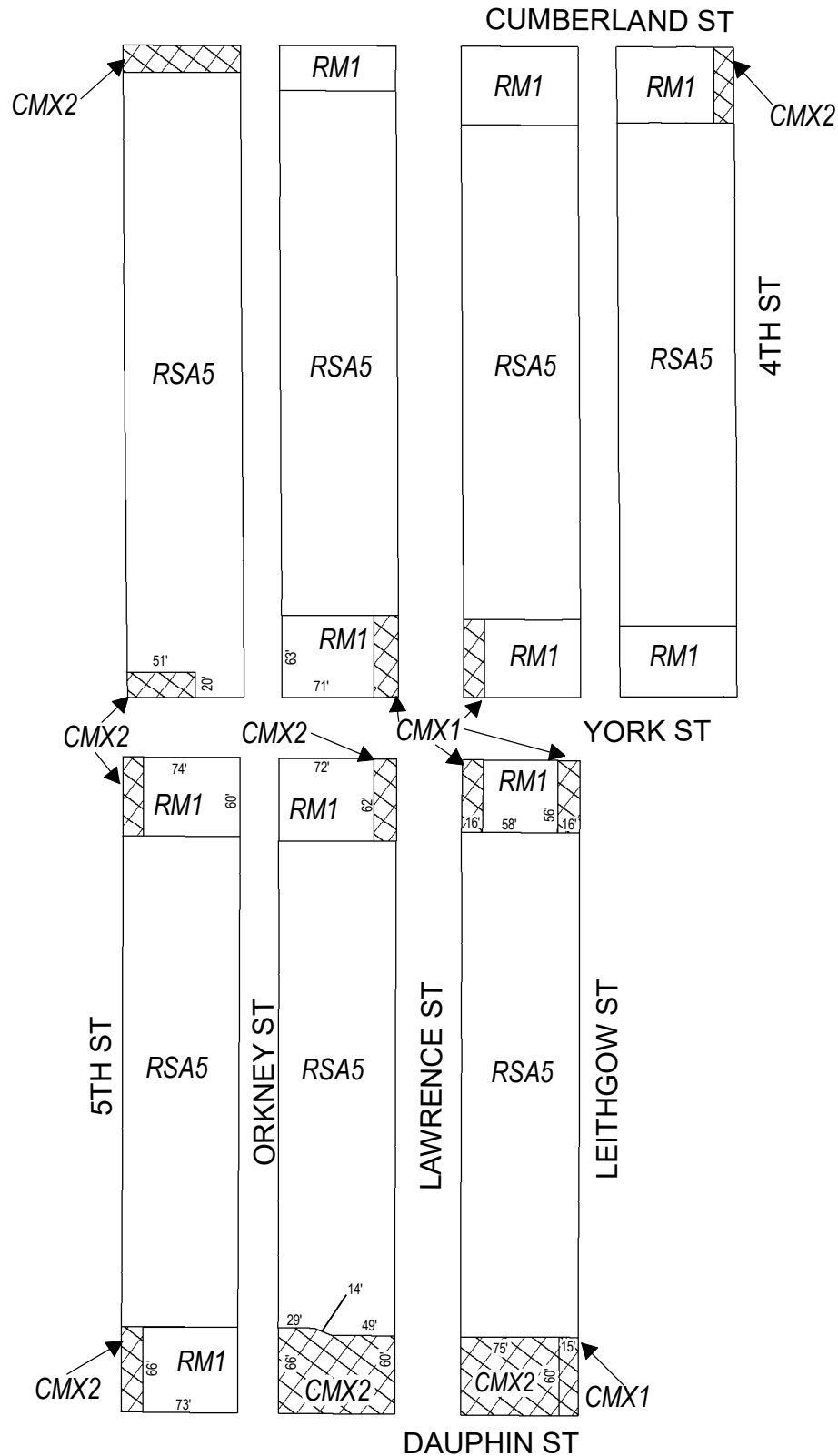


Zoning Districts

-  CMX-2, Commercial Mixed-Use
-  RM-1, Residential Multi-Family; RSA-5, Residential Single-Family
-  SP-PO-A, Parks and Open Space



Map B15 Proposed Zoning



Zoning Districts



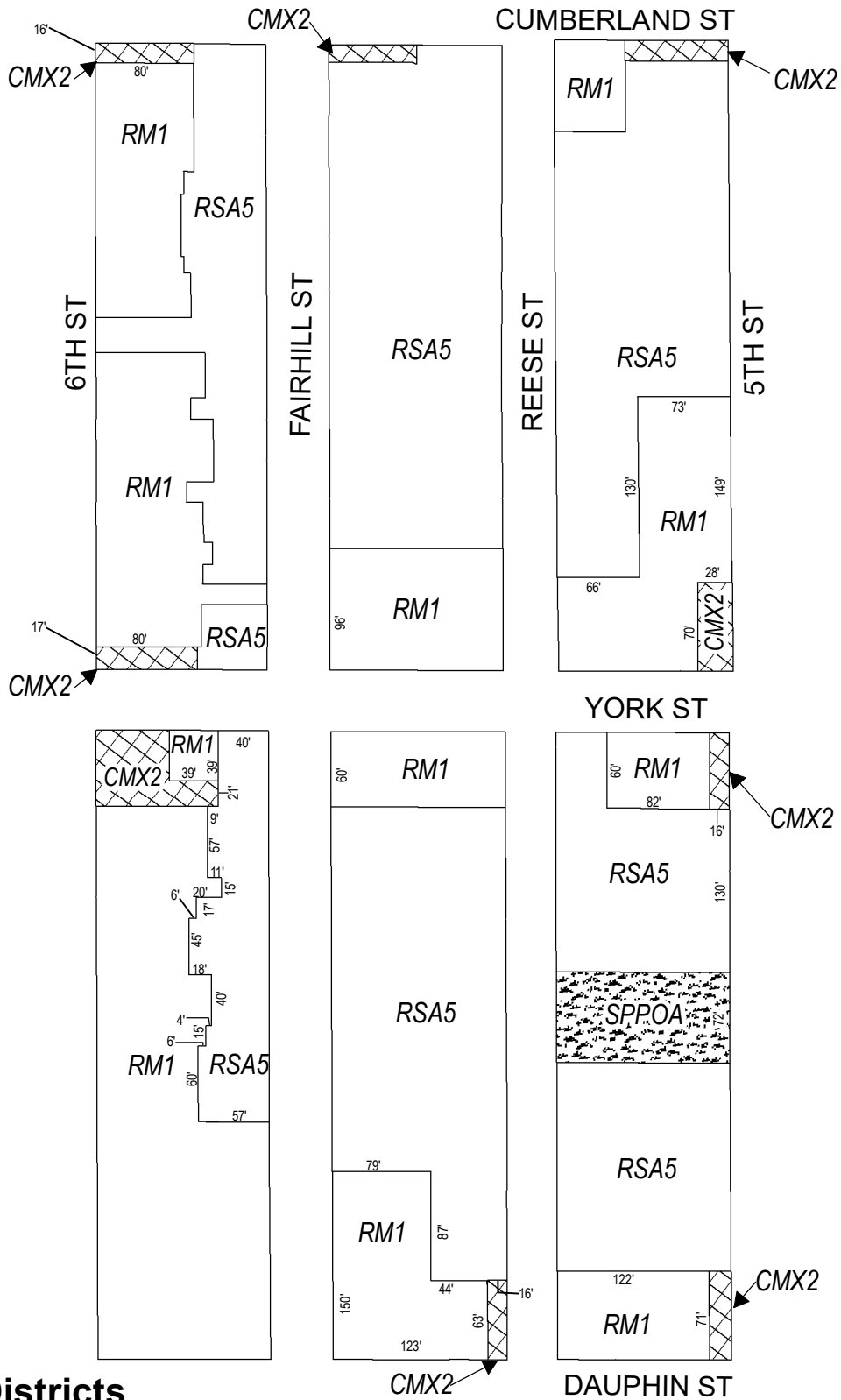
CMX-1/CMX-2, Commercial Mixed-Use



RM-1, Residential Multi-Family; RSA-5, Residential Single-Family



Map B16 Proposed Zoning



Zoning Districts



CMX-2, Commercial Mixed-Use



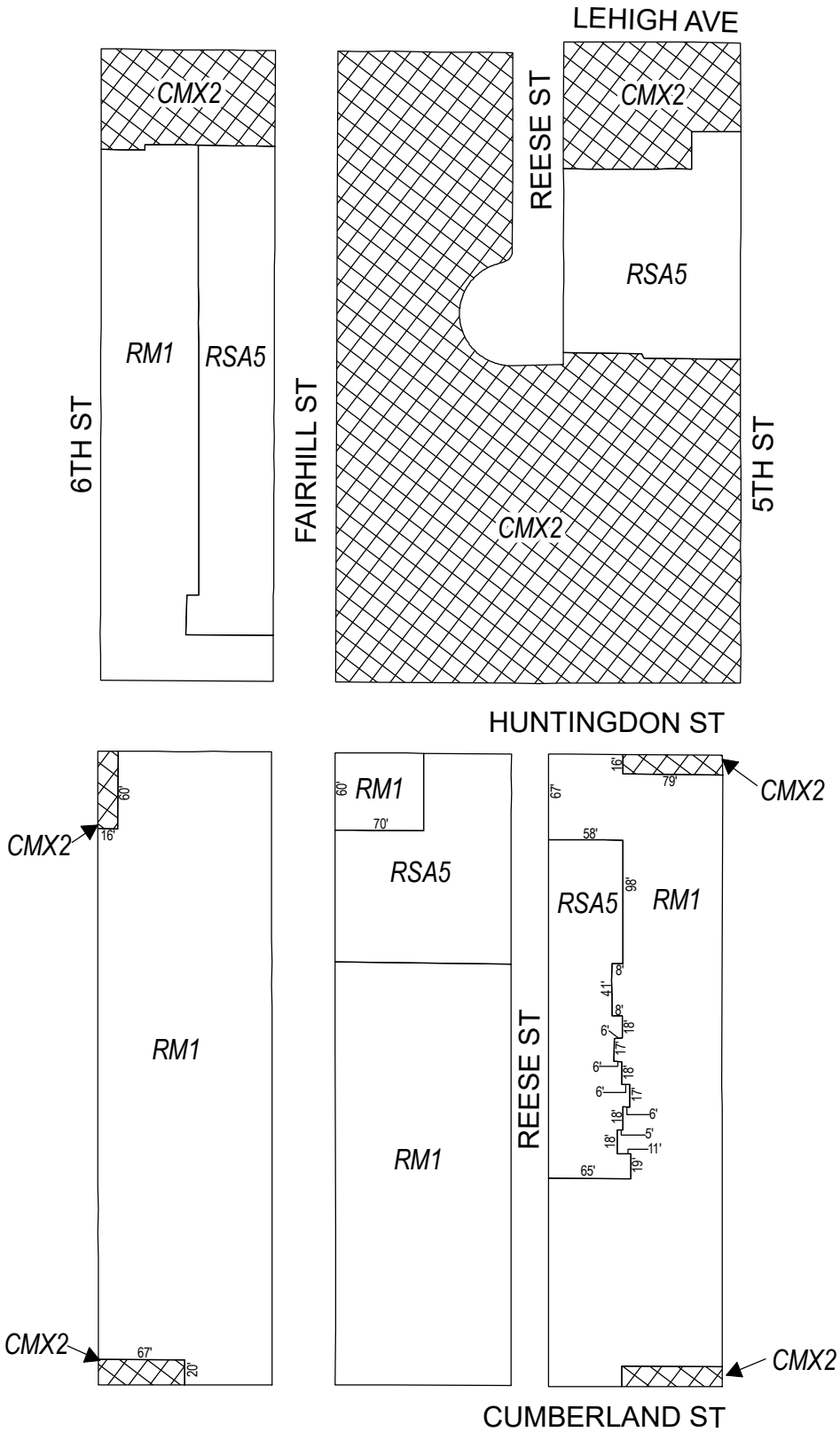
RM-1, Residential Multi-Family; RSA-5, Residential Single-Family



SP-PO-A, Parks and Open Space



Map B17 Proposed Zoning



Zoning Districts



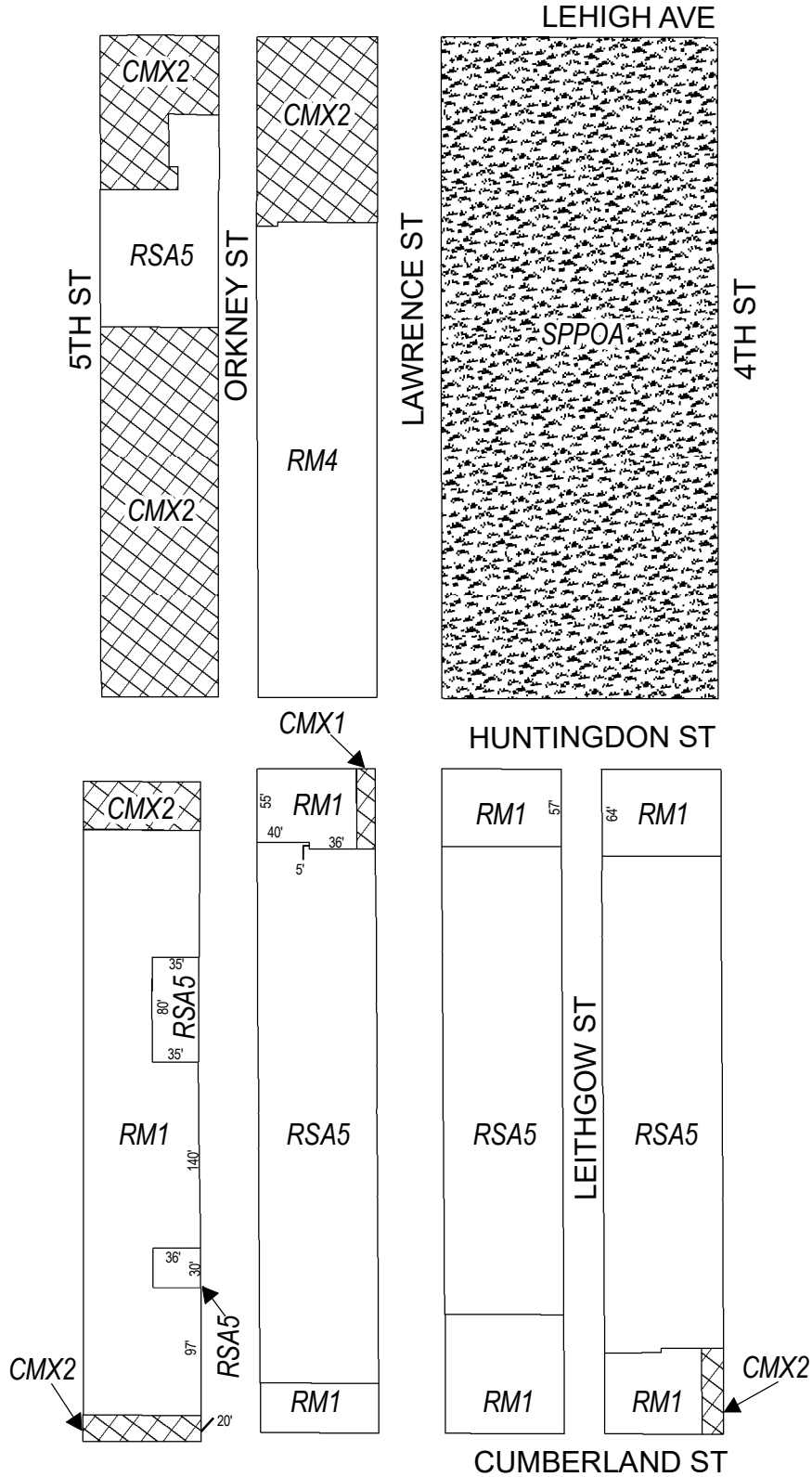
CMX-2, Commercial Mixed-Use






RM-1, Residential Multi-Family; RSA-5, Residential Single-Family



Map B18 Proposed Zoning

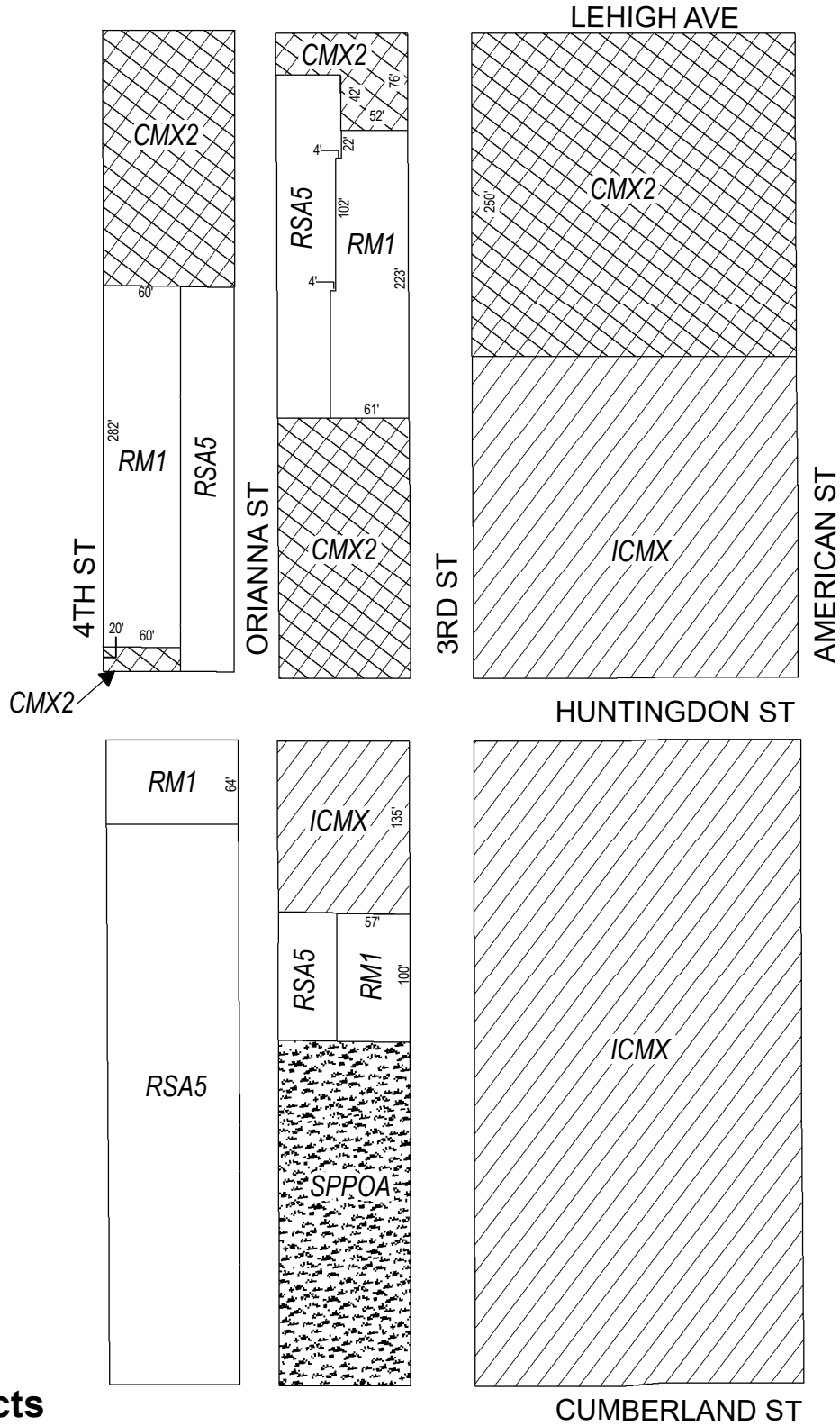


Zoning Districts





-  CMX-1/CMX-2, Commercial Mixed-Use
-  RM-1/RM-4, Residential Multi-Family; RSA-5, Residential Single-Family
-  SP-PO-A, Parks and Open Space



Map B19 Proposed Zoning

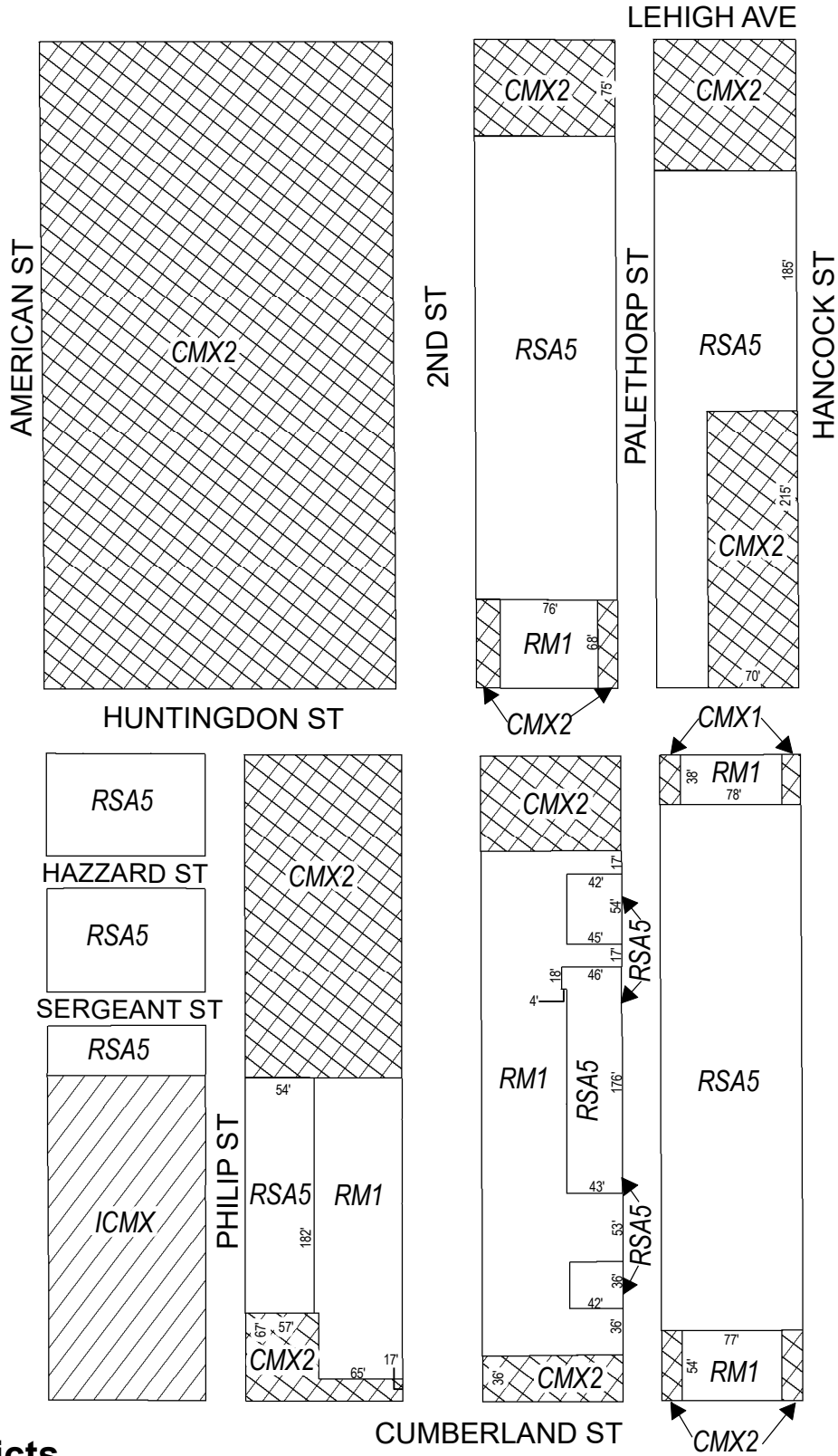


Zoning Districts




-  CMX-2, Commercial Mixed-Use
-  ICMX, Industrial Commercial Mixed-Use
-  RSA-5, Residential Single-Family; RM-1, Residential Multi-Family
-  SP-PO-A, Parks and Open Space



Map B20 Proposed Zoning

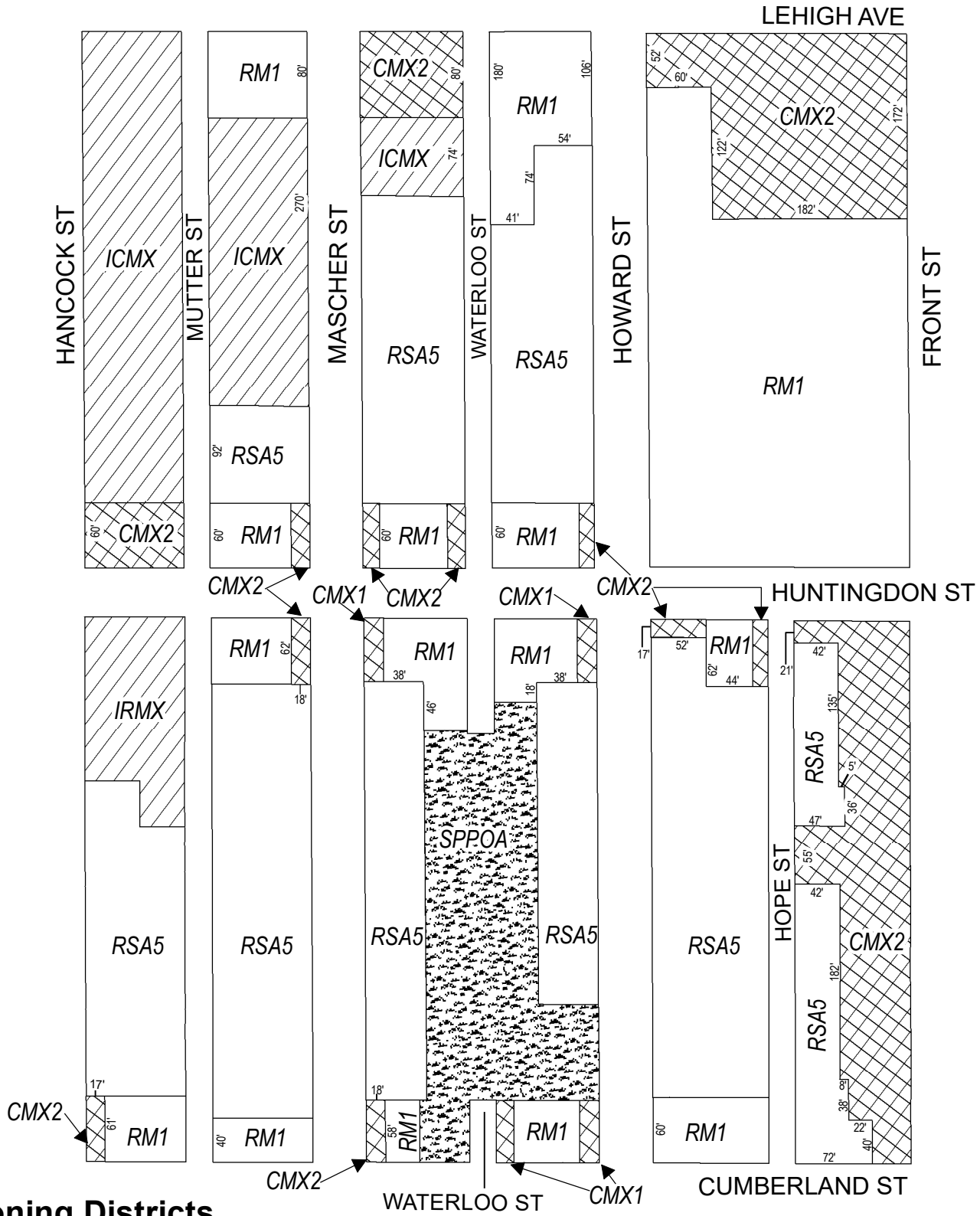


Zoning Districts





-  CMX-1/CMX-2, Commercial Mixed-Use
-  ICMX, Industrial Commercial Mixed-Use
-  RM-1, Residential Multi-Family; RSA-5, Residential Single-Family



Map B21 Proposed Zoning

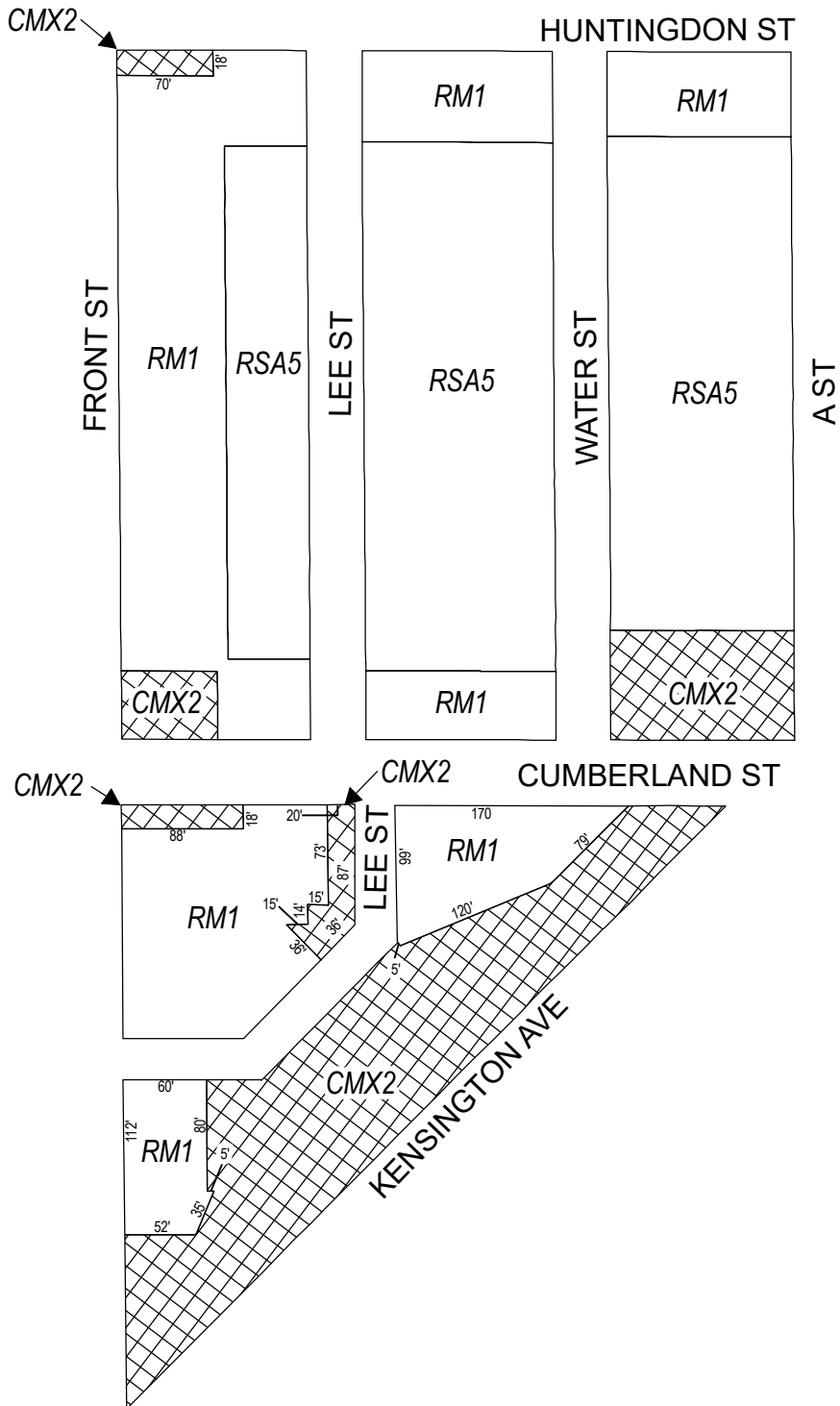


Zoning Districts



-  CMX-1/CMX-2, Commercial Mixed-Use
-  ICMX, Industrial Commercial Mixed-Use; IRMX, Industrial Residential Mixed-Use
-  RM-1, Residential Multi-Family; RSA-5, Residential Single-Family
-  SP-PO-A, Parks and Open Space



Map B22 Proposed Zoning

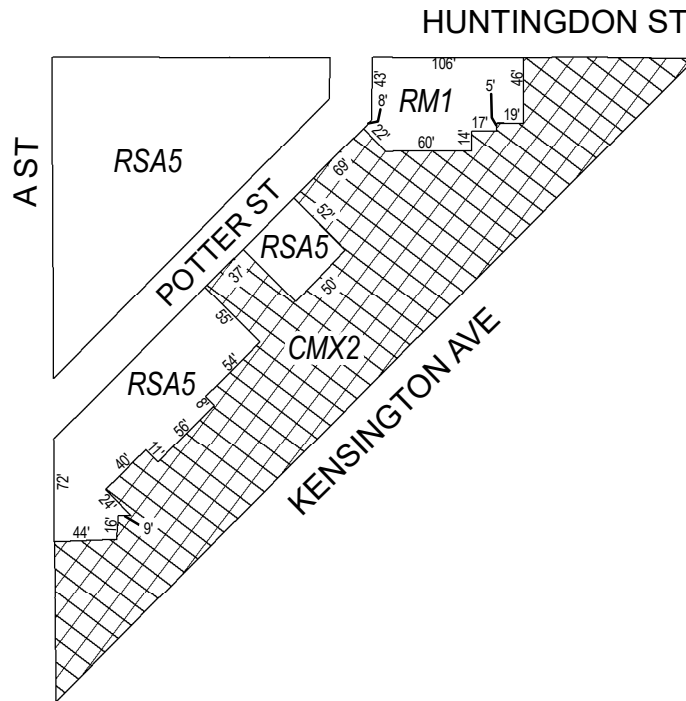


Zoning Districts

-  CMX-2, Commercial Mixed-Use
-  RM-1, Residential Multi-Family; RSA-5, Residential Single-Family



Map B23 Proposed Zoning



Zoning Districts



CMX-2, Commercial Mixed-Use



RM-1, Residential Multi-Family; RSA-5, Residential Single-Family

