



City of Philadelphia

City Council
Chief Clerk's Office
402 City Hall
Philadelphia, PA 19107

BILL NO. 010392

Introduced May 24, 2001

Councilmember DiCicco

**Referred to the
Committee on Rules**

AN ORDINANCE

To amend the Philadelphia Zoning Maps, by changing the zoning designations of certain areas of land located within an area bounded by Christopher Columbus boulevard, Catharine street, I-95 the Delaware Expressway and a proposed limited access right-of-way line.

THE COUNCIL OF THE CITY OF PHILADELPHIA HEREBY ORDAINS:

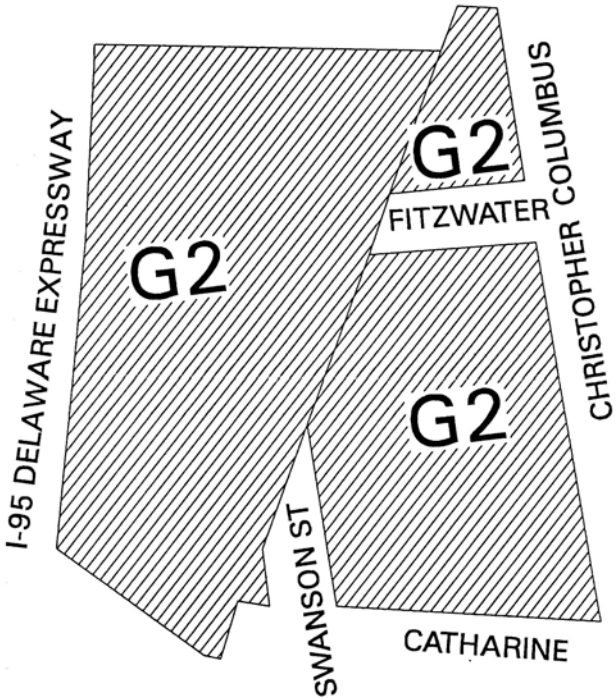
SECTION 1. Pursuant to Section 14-103 of The Philadelphia Code, the Philadelphia Zoning Maps are hereby amended by changing the zoning designations of certain areas of land located within an area bounded by Christopher Columbus boulevard, Catharine street, I-95 the Delaware Expressway and a proposed limited access right-of-way line from the existing zoning designations indicated on Map "A" set forth below to the zoning designations indicated on Map "B" set forth below.

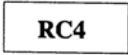


SECTION 2. This Ordinance shall take effect immediately.

City of Philadelphia

BILL NO. 010392 continued

MAP A - EXISTING ZONING MAP

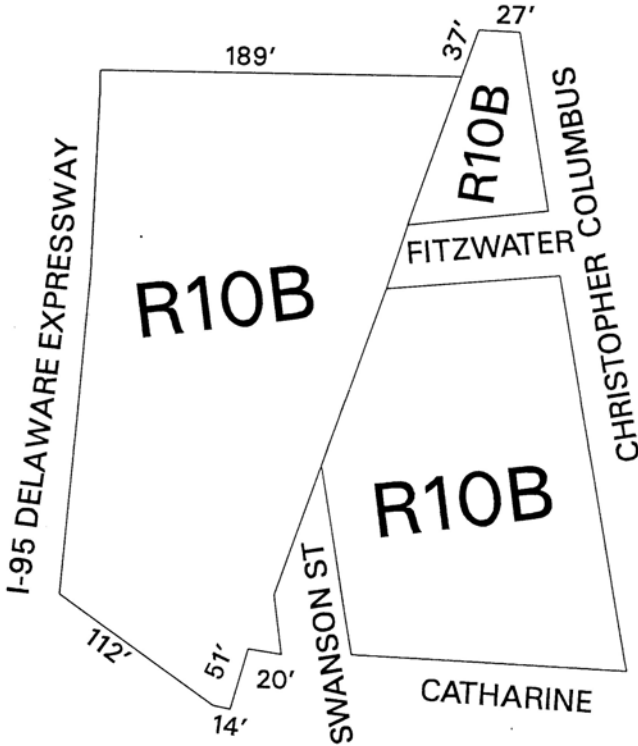


	-----	Residential 1-20
	-----	Commercial 1-7
	-----	Industrial 1-2

City of Philadelphia

BILL NO. 010392 continued

MAP B - PROPOSED ZONING MAP



RC4	-----	Residential 1-20
4	-----	Commercial 1-7
G2	-----	Industrial 1-2

City of Philadelphia

BILL NO. 010392 continued