

City of Philadelphia



(Bill No. 240385)

AN ORDINANCE

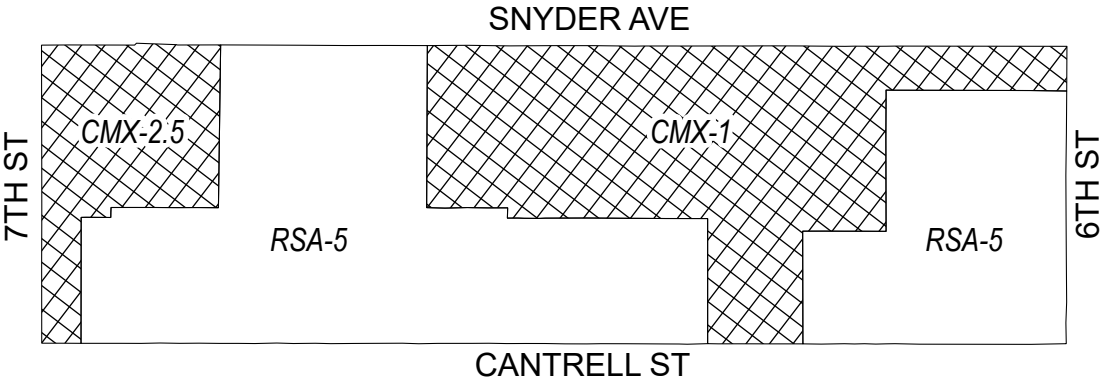
To amend the Philadelphia Zoning Maps by changing the zoning designations of certain areas of land located within an area bounded by Snyder Avenue, 6th Street, Cantrell Street, and 7th Street.

THE COUNCIL OF THE CITY OF PHILADELPHIA HEREBY ORDAINS:



SECTION 1. Pursuant to Section 14-106 of The Philadelphia Code, the Philadelphia Zoning Maps are hereby amended by changing the zoning designations of certain areas of land within an area bounded by Snyder Avenue, 6th Street, Cantrell Street, and 7th Street from the existing zoning designations indicated on Map “A,” set forth below, to the zoning designations indicated on Map “B,” set forth below.

SECTION 2. This Ordinance shall become effective immediately.

Map A Existing Zoning

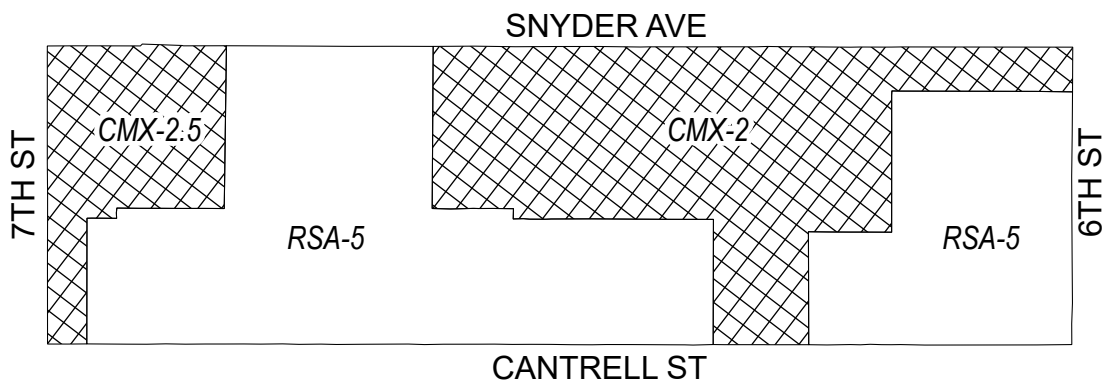


Zoning Districts



-  CMX-1/CMX-2.5, Commercial Mixed-Use
-  RSA-5, Residential Single-Family Attached



Map B Proposed Zoning



Zoning Districts

-  CMX-2/2.5, Commercial Mixed-Use
-  RSA-5, Residential Single-Family Attached



City of Philadelphia

BILL NO. 240385 continued

Certified Copy

CERTIFICATION: This is a true and correct copy of the original Bill, Passed by the City Council on June 13, 2024. The Bill was Signed by the Mayor on September 4, 2024.

A handwritten signature in black ink, appearing to read "Elizabeth McCollum". The signature is fluid and cursive, with the first name "Elizabeth" and last name "McCollum" clearly distinguishable.

Elizabeth McCollum
Interim Chief Clerk of the City Council