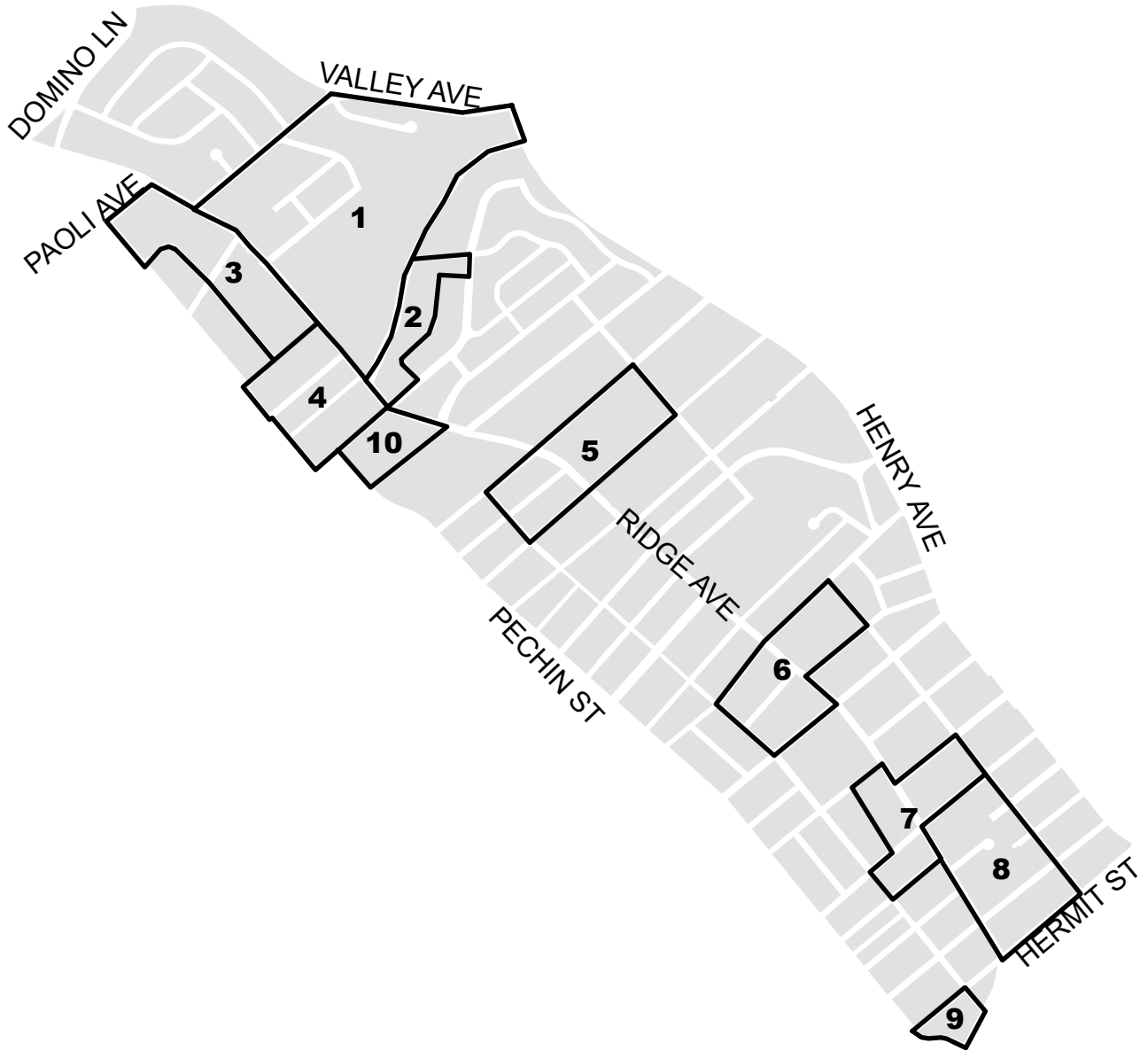
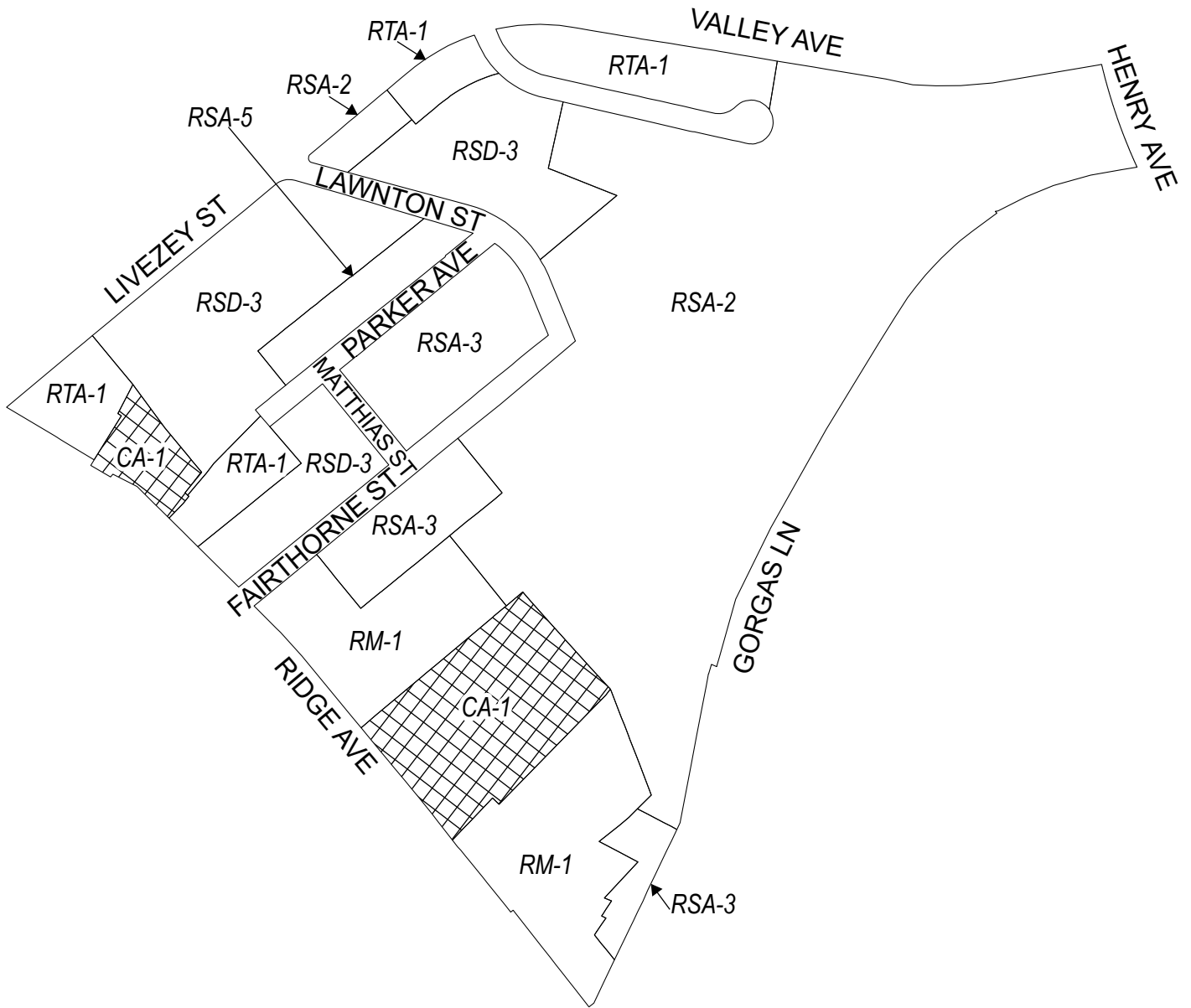


Key Map



Map A1 Existing Zoning



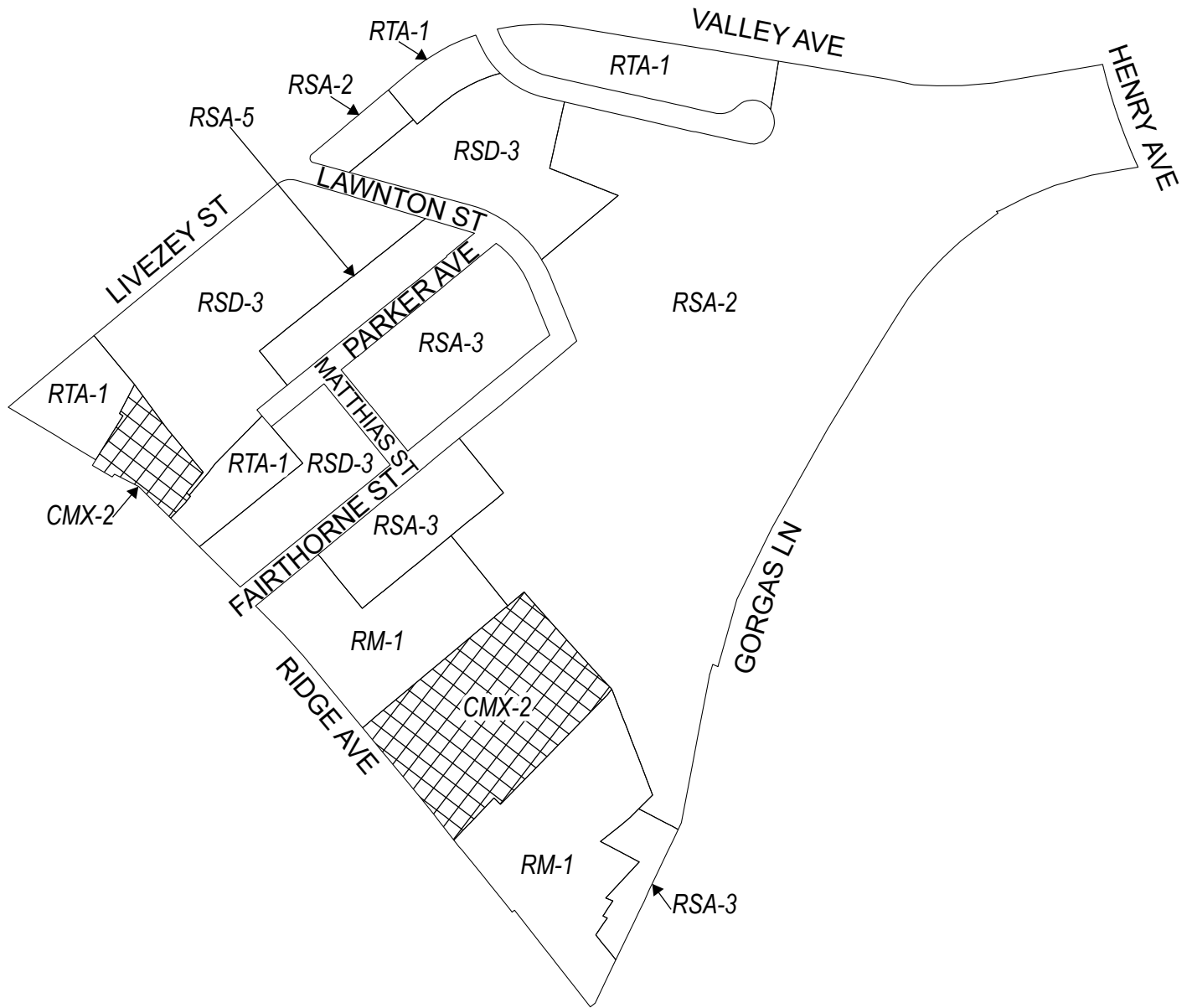
Zoning Districts

☒ CA-1, Auto-Oriented Commercial

☐ RM-1, Residential Multi-Family; RSA-2/RSA-3/RSA-5, Residential Single-Family Attached; RTA-1, Residential Two-Family Attached; RSD-3, Residential Single-Family Detached



Map B1 Proposed Zoning



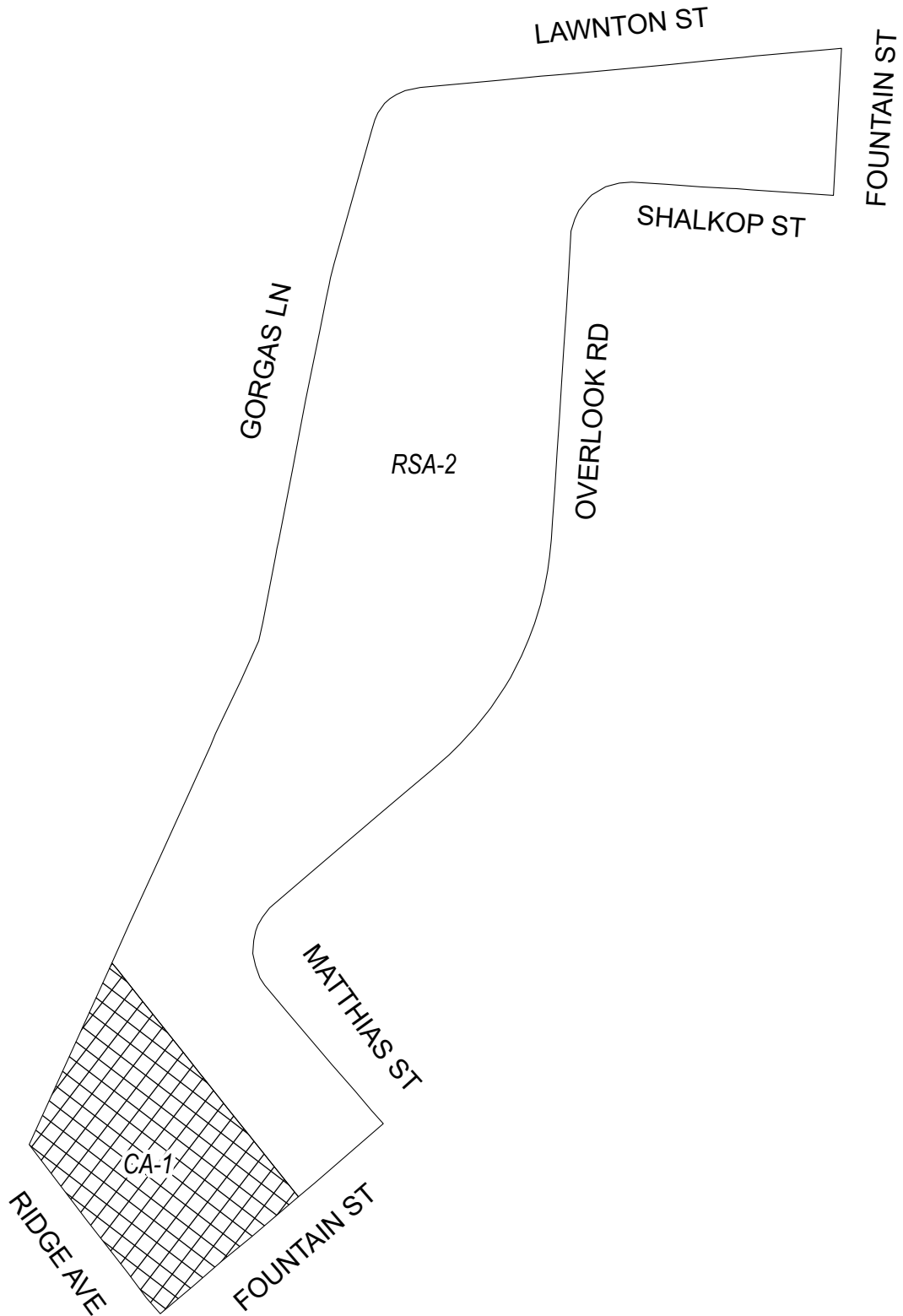
Zoning Districts

☒ CMX-2, Commercial Mixed-Use



□ RM-1, Residential Multi-Family; RSA-2/RSA-3/RSA-5, Residential Single-Family Attached; RTA-1, Residential Two-Family Attached; RSD-3, Residential Single-Family Detached



Map A2 Existing Zoning

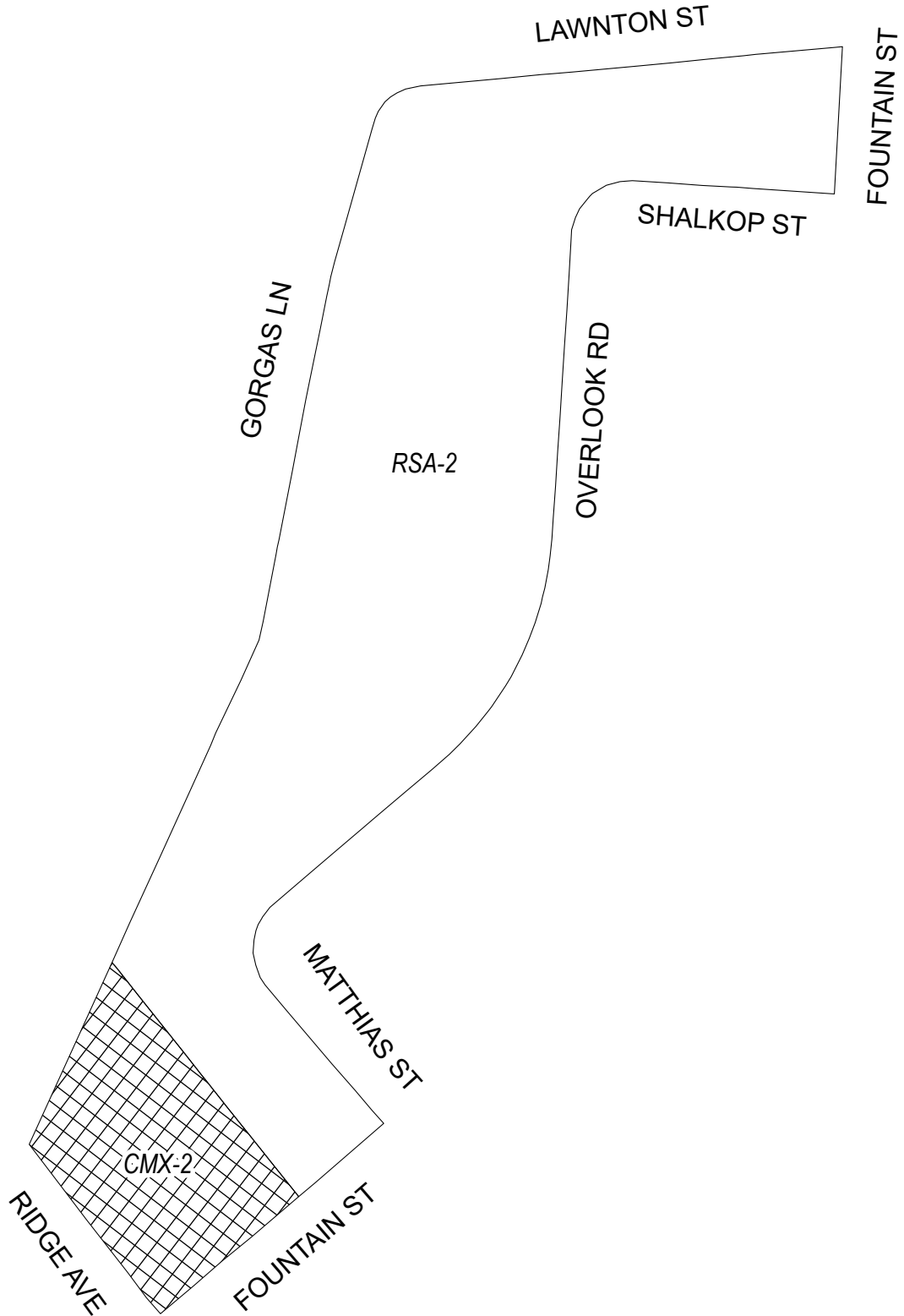


Zoning Districts

-  CA-1, Auto-Oriented Commercial
-  RSA-2, Residential Single-Family Attached



Map B2 Proposed Zoning



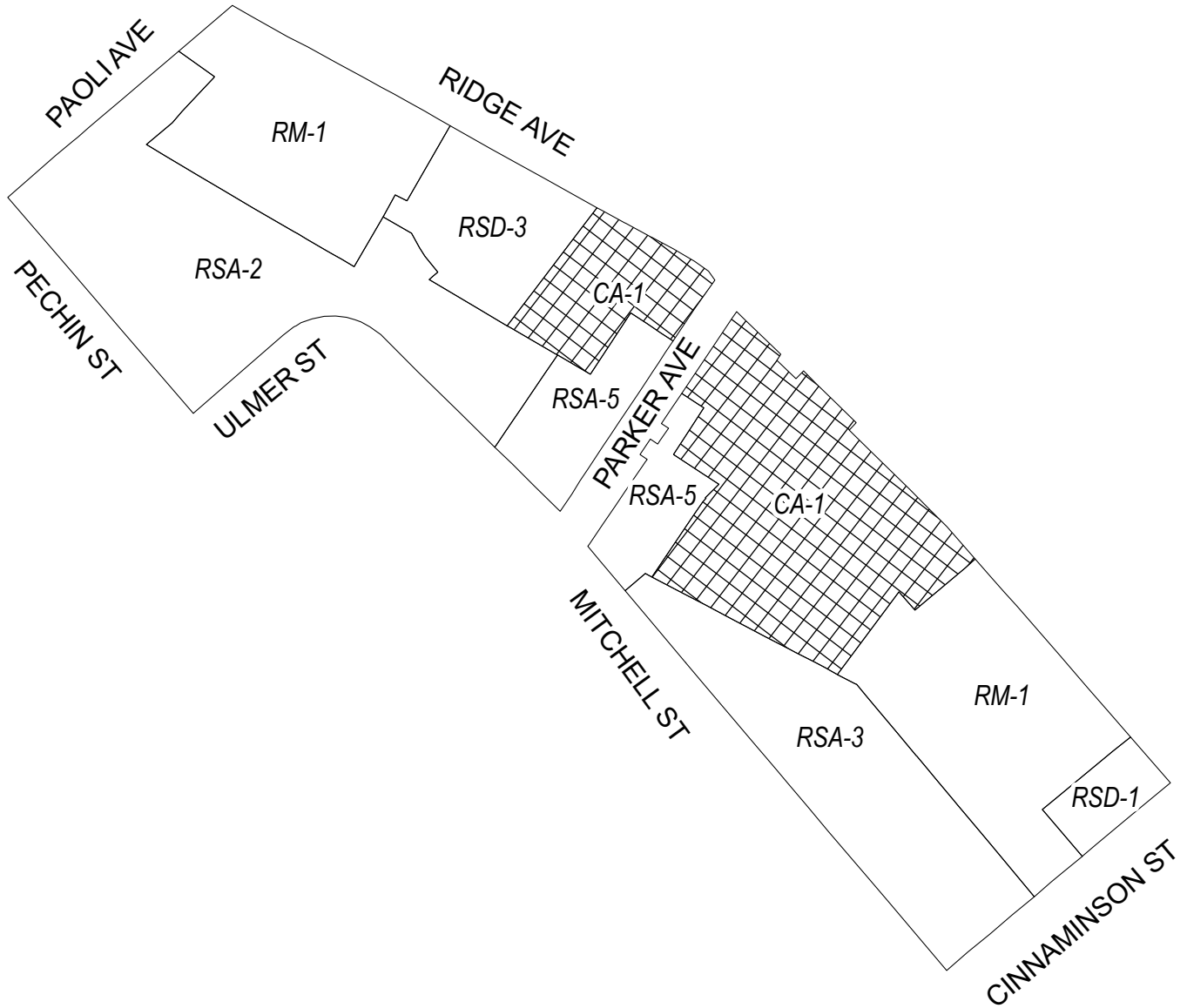
Zoning Districts

☒ CMX-2, Commercial Mixed-Use

□ RSA-2, Residential Single-Family Attached



Map A3 Existing Zoning



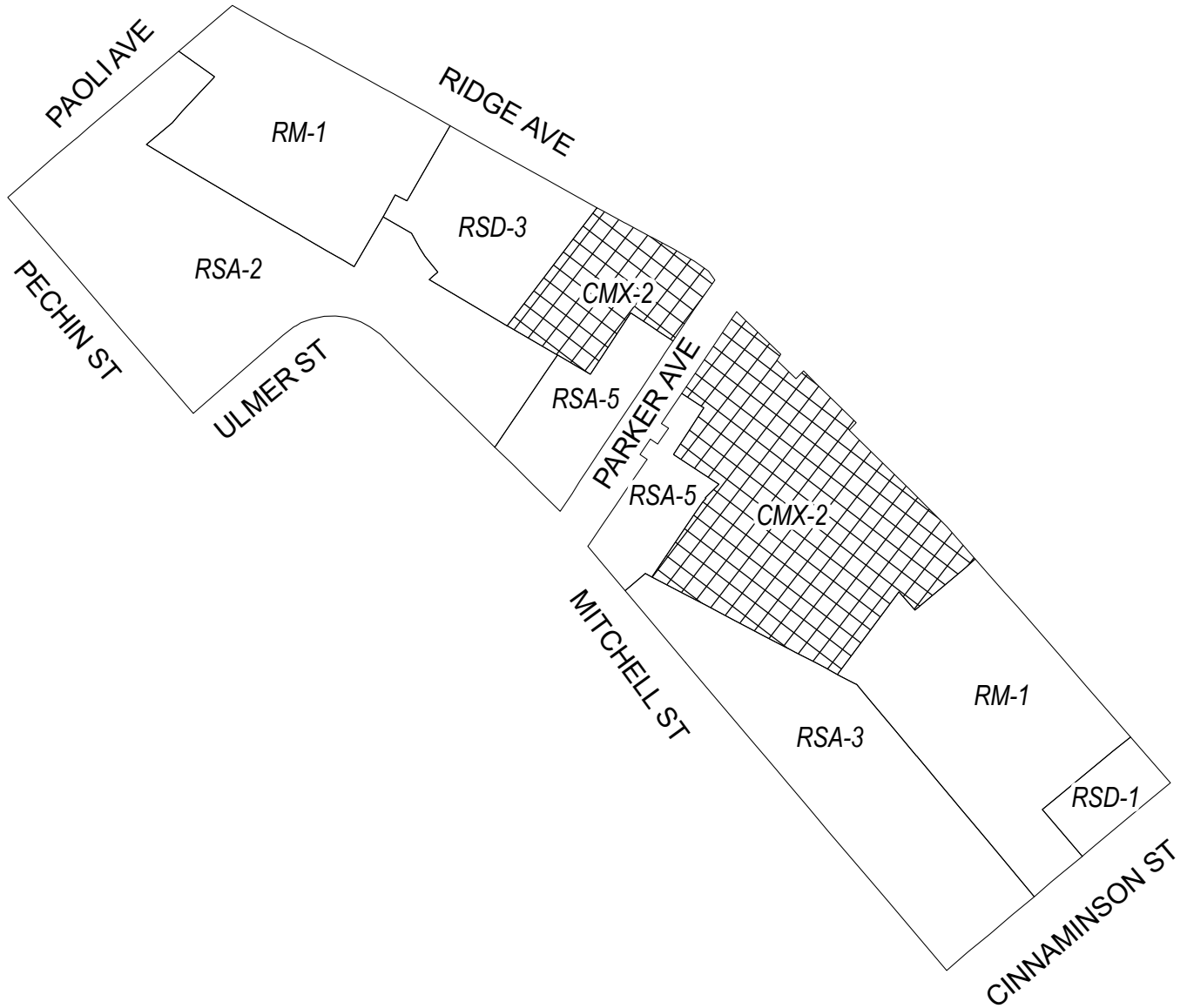
Zoning Districts

☒ CA-1, Auto-Oriented Commercial

□ RM-1, Residential Multi-Family; RSA-2/RSA-3/RSA-5, Residential Single-Family Attached;
□ RSD-1/RSD-3, Residential Single-Family Detached



Map B3 Proposed Zoning



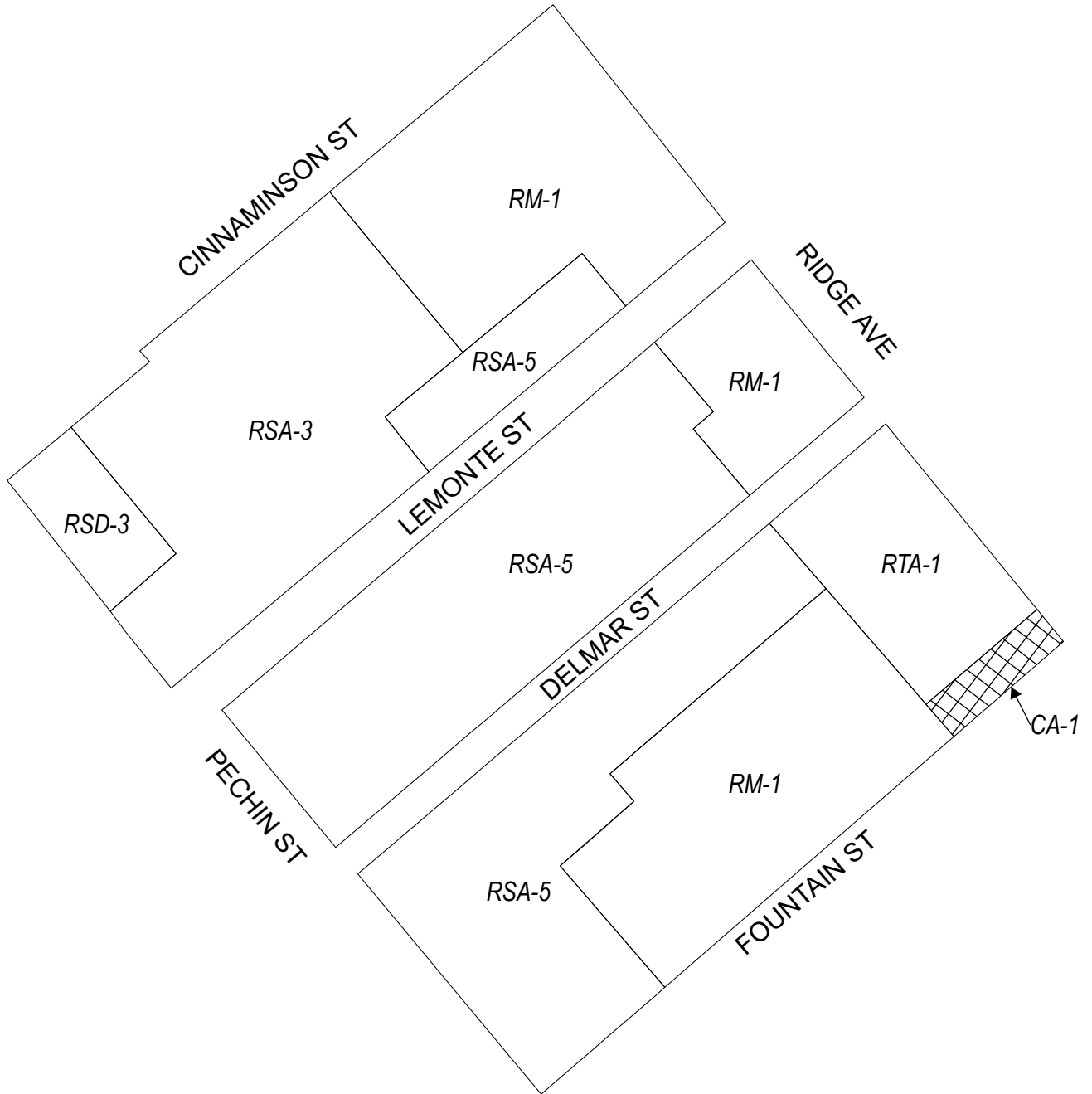
Zoning Districts

☒ CMX-2, Commercial Mixed-Use

□ RM-1, Residential Multi-Family; RSA-2/RSA-3/RSA-5, Residential Single-Family Attached; RTA-1, Residential Two-Family Attached; RSD-3, Residential Single-Family Detached



Map A4 Existing Zoning



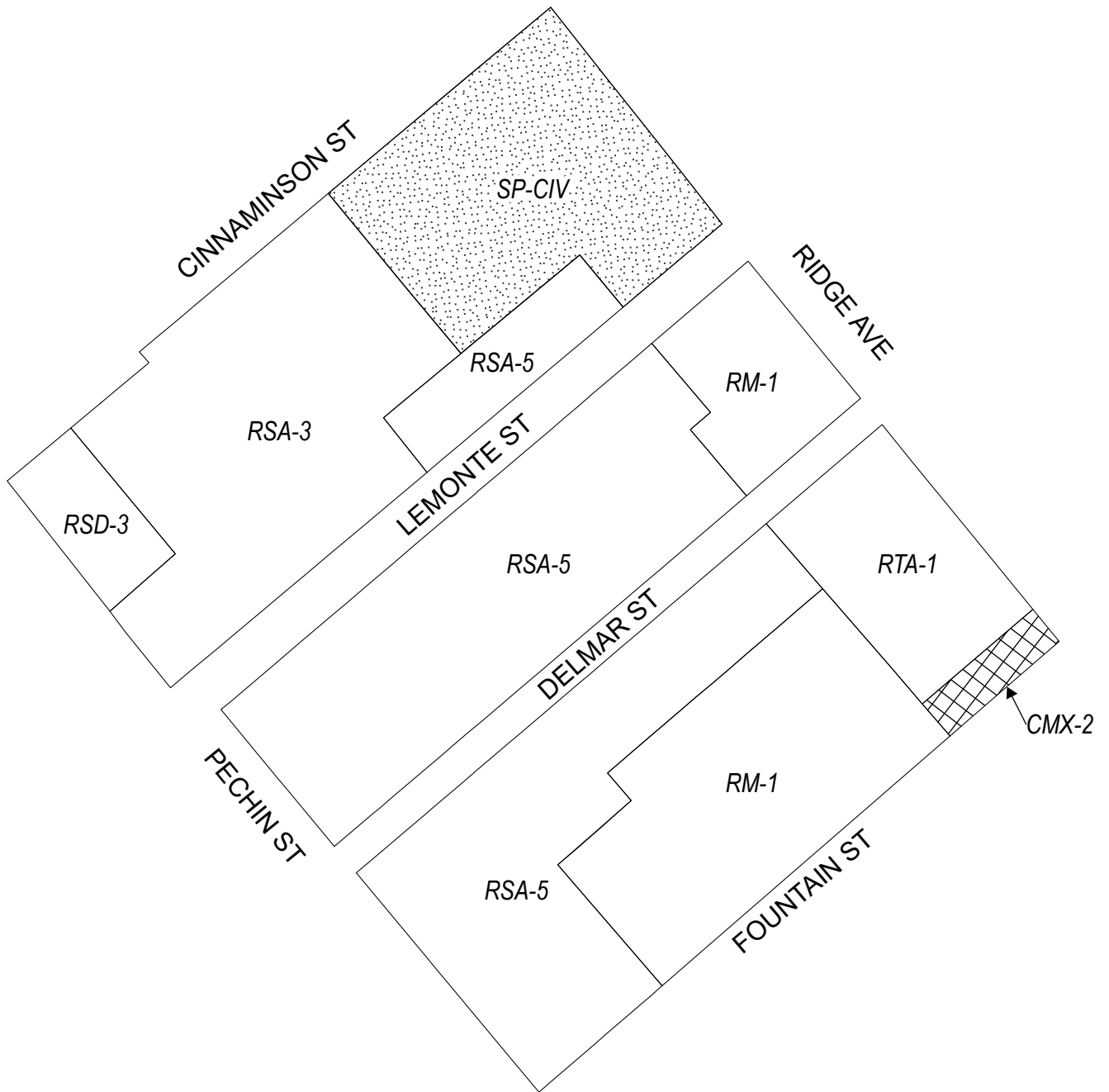
Zoning Districts

☒ CA-1, Auto-Oriented Commercial

☐ RM-1, Residential Multi-Family; RSA-3/RSA-5, Residential Single-Family Attached; RTA-1, Residential Two-Family Attached; RSD-3, Residential Single-Family Detached



Map B4 Proposed Zoning



Zoning Districts

☒ CMX-2, Commercial Mixed-Use

□ RM-1, Residential Multi-Family; RSA-3/RSA-5, Residential Single-Family Attached; RTA-1, Residential Two-Family Attached; RSD-3, Residential Single-Family Detached

▨ SP-CIV, Civic, Educational, and Medical



Map A5 Existing Zoning



Zoning Districts

☒ CMX-2/CMX-2.5, Commercial Mixed-Use

□ RSA-2/RSA-3/RSA-5, Residential Single-Family Attached; RSD-3, Residential Single-Family Detached



Map B5 Proposed Zoning



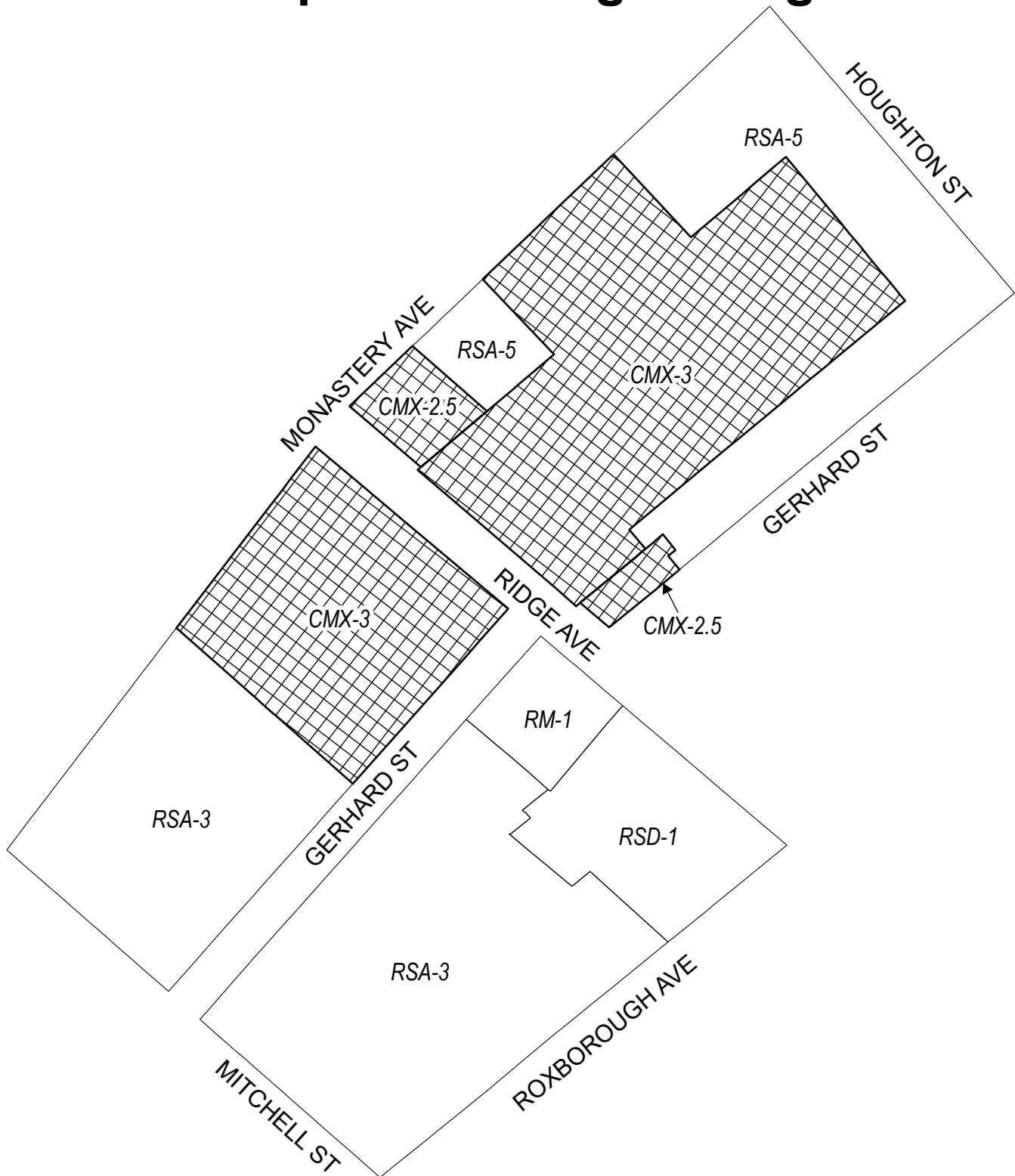
Zoning Districts

☒ CMX-2, Commercial Mixed-Use

□ RSA-2/RSA-3/RSA-5, Residential Single-Family Attached; RSD-3, Residential Single-Family Detached



Map A6 Existing Zoning



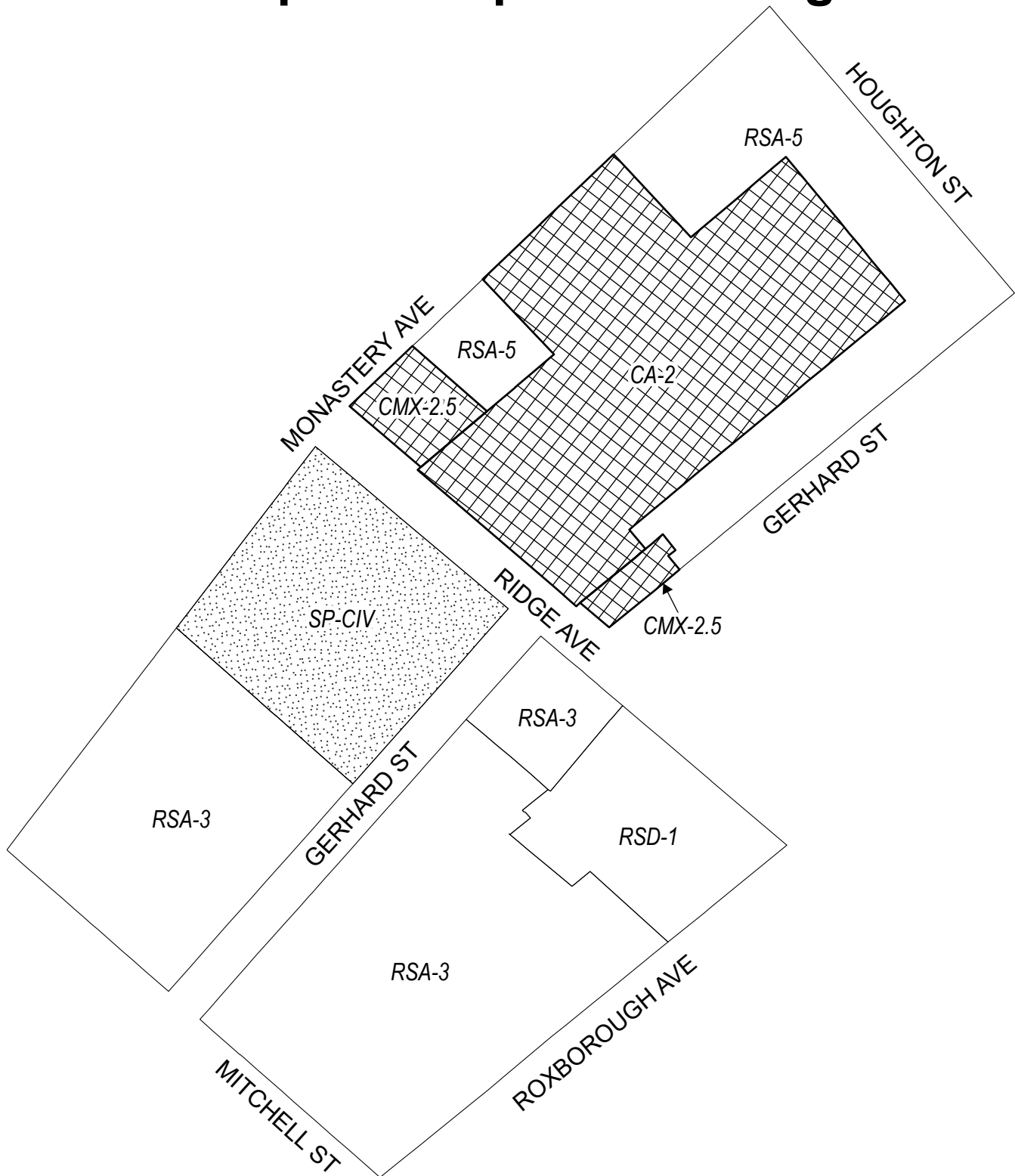
Zoning Districts

☒ CMX-2/CMX2.5, Commercial Mixed-Use




□ RM-1, Residential Multi-Family; RSA-3/RSA-5, Residential Single-Family Attached; RSD-1, Residential Single-Family Detached



Map B6 Proposed Zoning

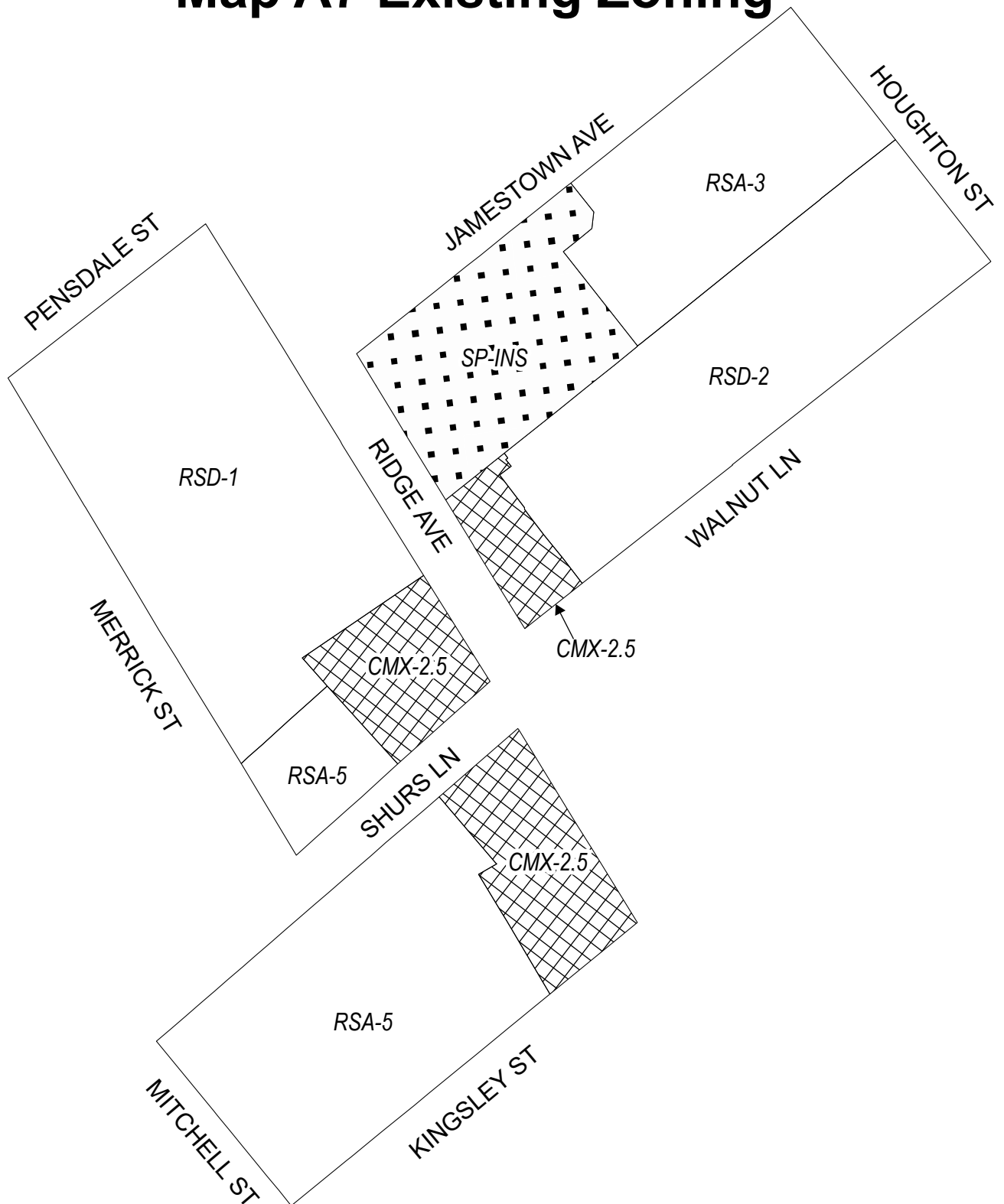


Zoning Districts




-  CA-2, Auto-Oriented Commercial; CMX-2/CMX-2.5, Commercial Mixed-Use
-  RM-1, Residential Multi-Family; RSA-3/RSA-5, Residential Single-Family Attached; RSD-1, Residential Single-Family Detached
-  SP-CIV, Civic, Educational, and Medical



Map A7 Existing Zoning

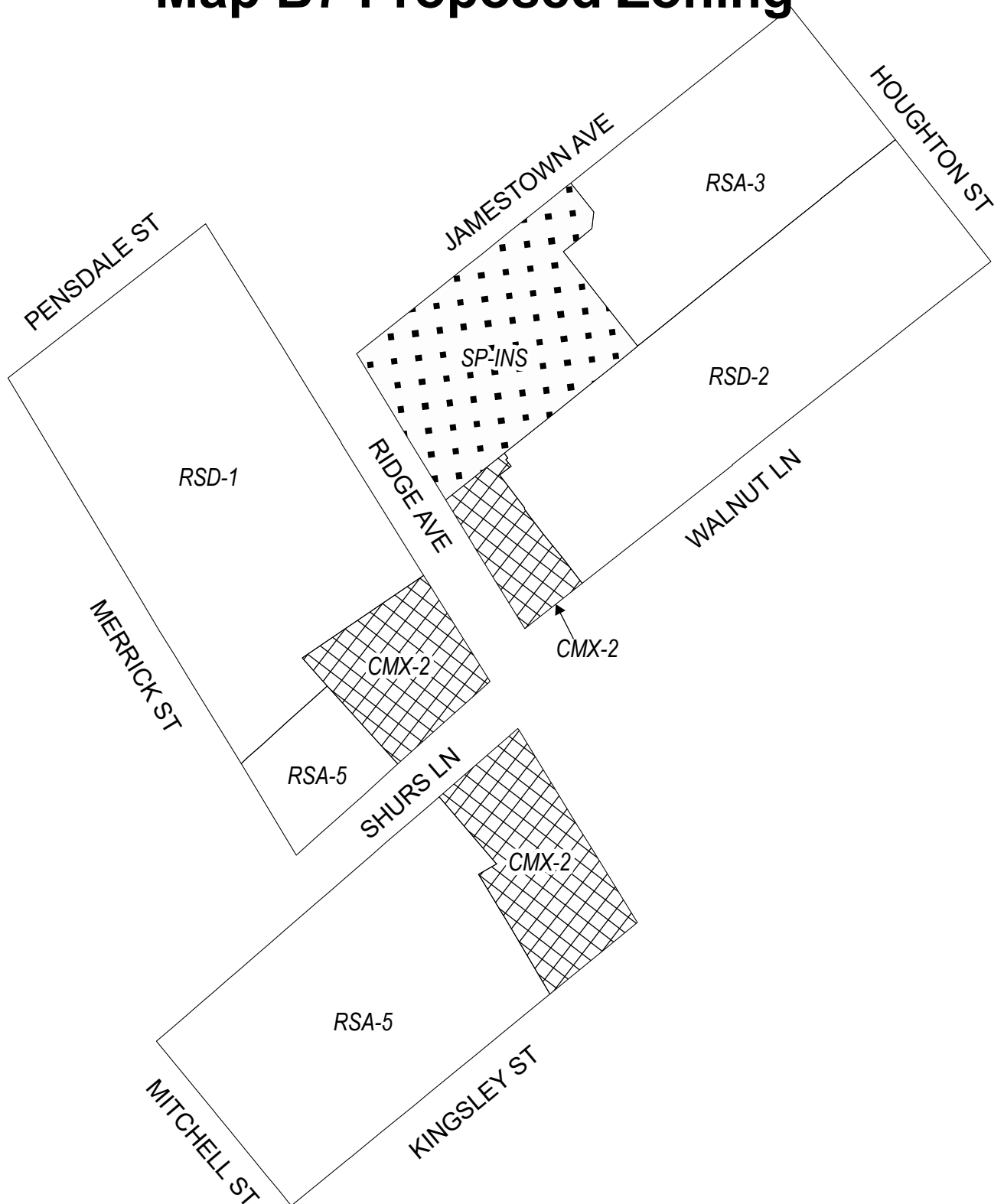


Zoning Districts




-  CMX-2.5, Commercial Mixed-Use
-  RSA-3/RSA-5, Residential Single-Family Attached; RSD-1/RSD-2, Residential Single-Family Detached
-  SP-INS, Institutional



Map B7 Proposed Zoning



Zoning Districts

-  CMX-2, Commercial Mixed-Use
-  RSA-3/RSA-5, Residential Single-Family Attached; RSD-1/RSD-2, Residential Single-Family Detached
-  SP-INS, Institutional



Map A8 Existing Zoning



Zoning Districts

☒ CMX-2/CMX-2.5, Commercial Mixed-Use

□ RSA-3/RSA-5, Residential Single-Family Attached; RSD-3, Residential Single-Family Detached



Map B8 Proposed Zoning



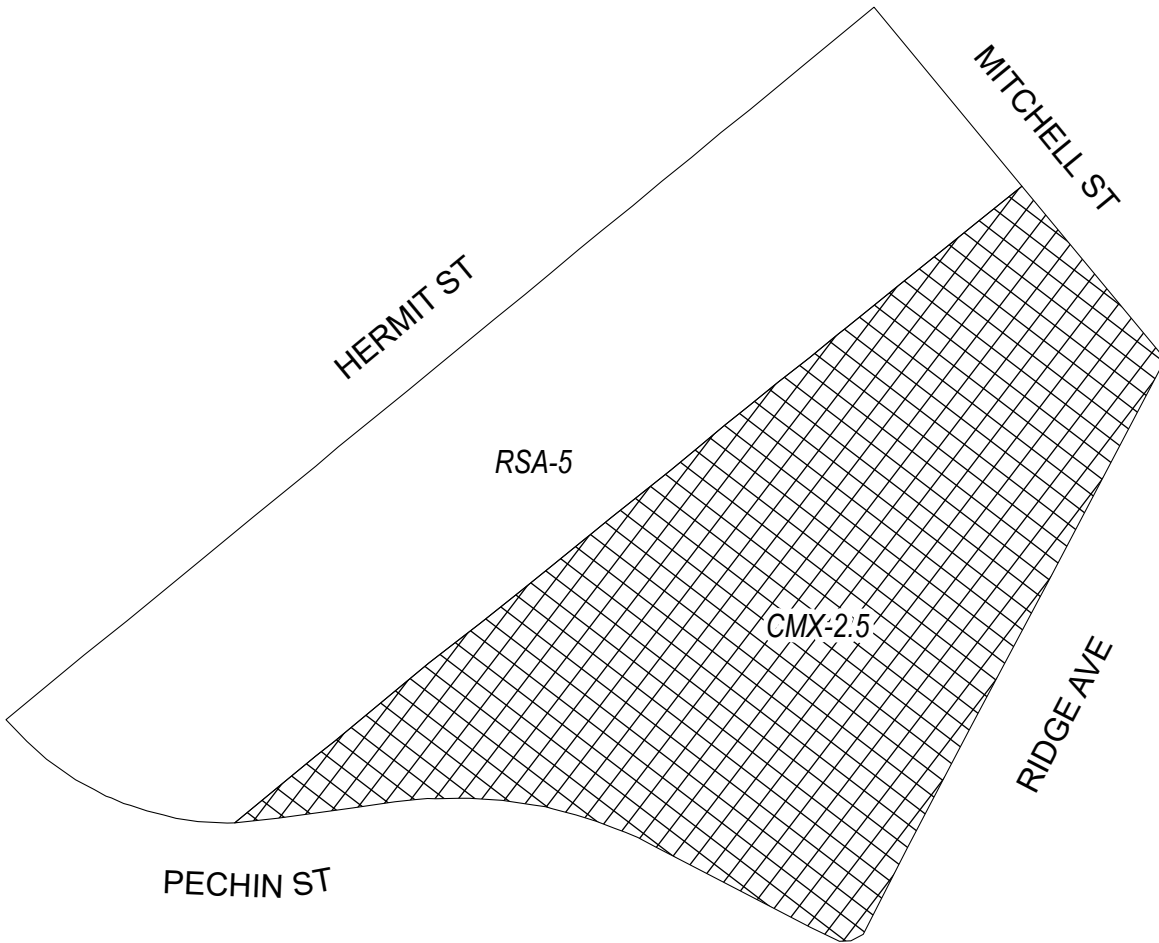
Zoning Districts

 CMX-2, Commercial Mixed-Use

 RSA-3/RSA-5, Residential Single-Family Attached; RSD-3, Residential Single-Family Detached



Map A9 Existing Zoning



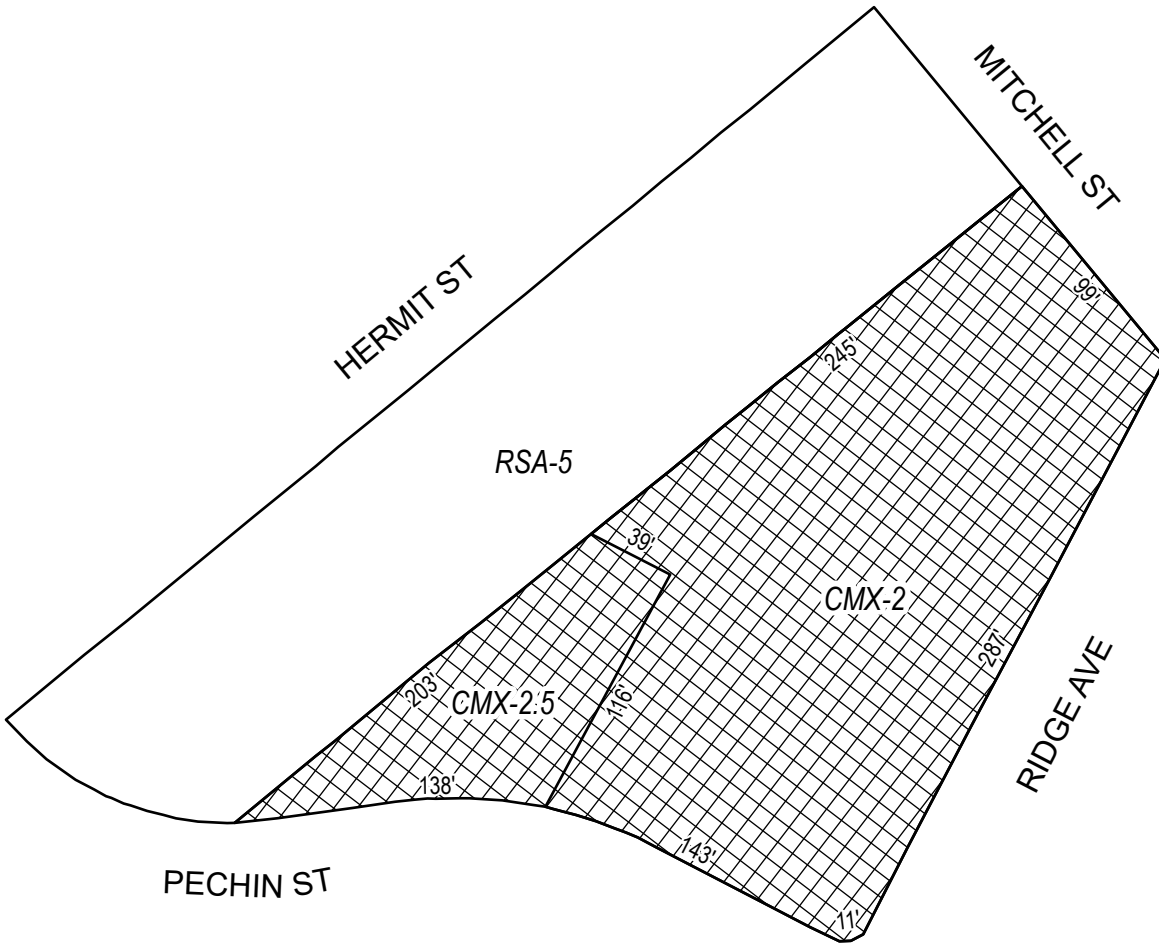
Zoning Districts

☒ CMX-2.5, Commercial Mixed-Use

□ RSA-5, Residential Single-Family Attached



Map B9 Proposed Zoning



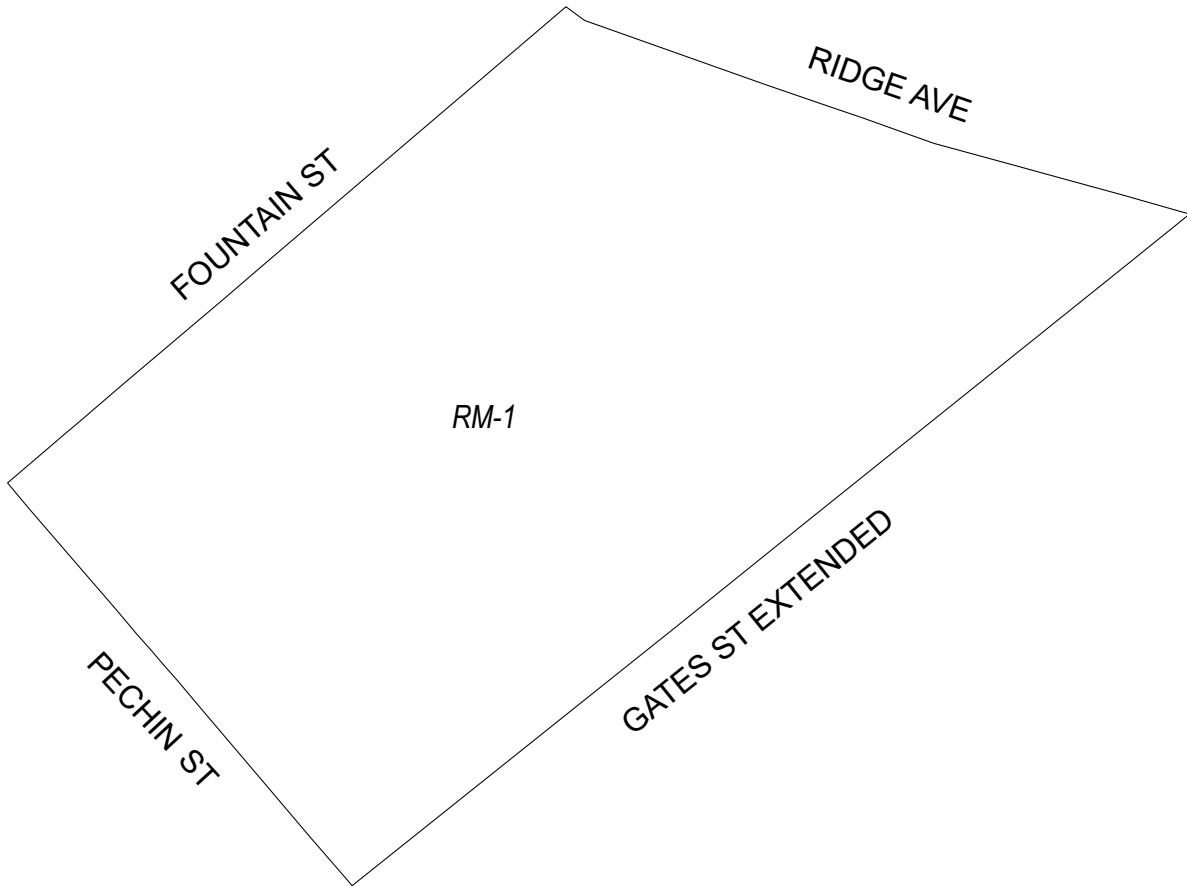
Zoning Districts

 CMX-2.5, Commercial Mixed-Use

 RSA-5, Residential Single-Family Attached



Map A10 Existing Zoning

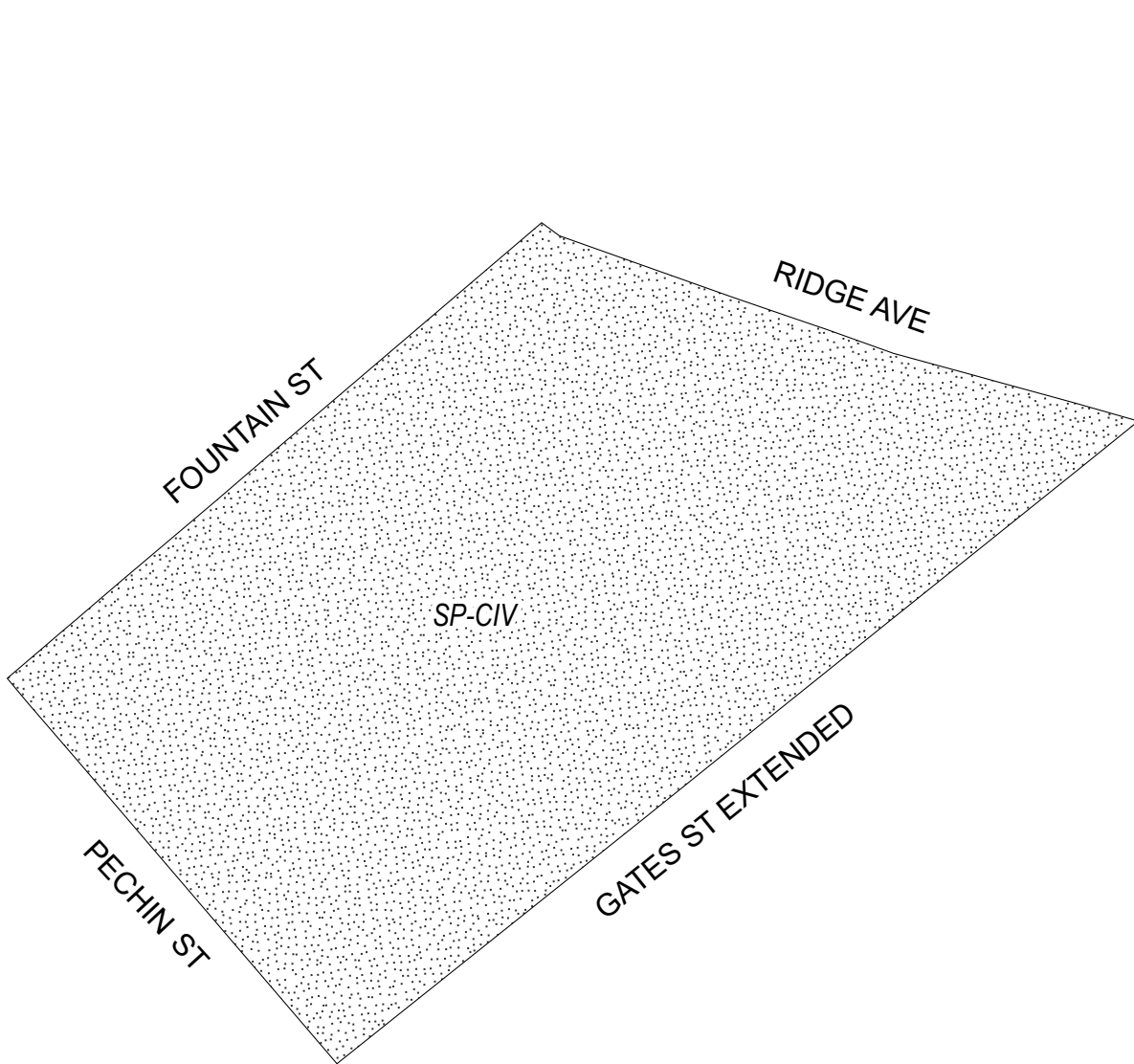


Zoning Districts


RM-1, Residential Multi-Family



Map B10 Proposed Zoning



Zoning Districts

 SP-CIV, Civic, Educational, and Medical

