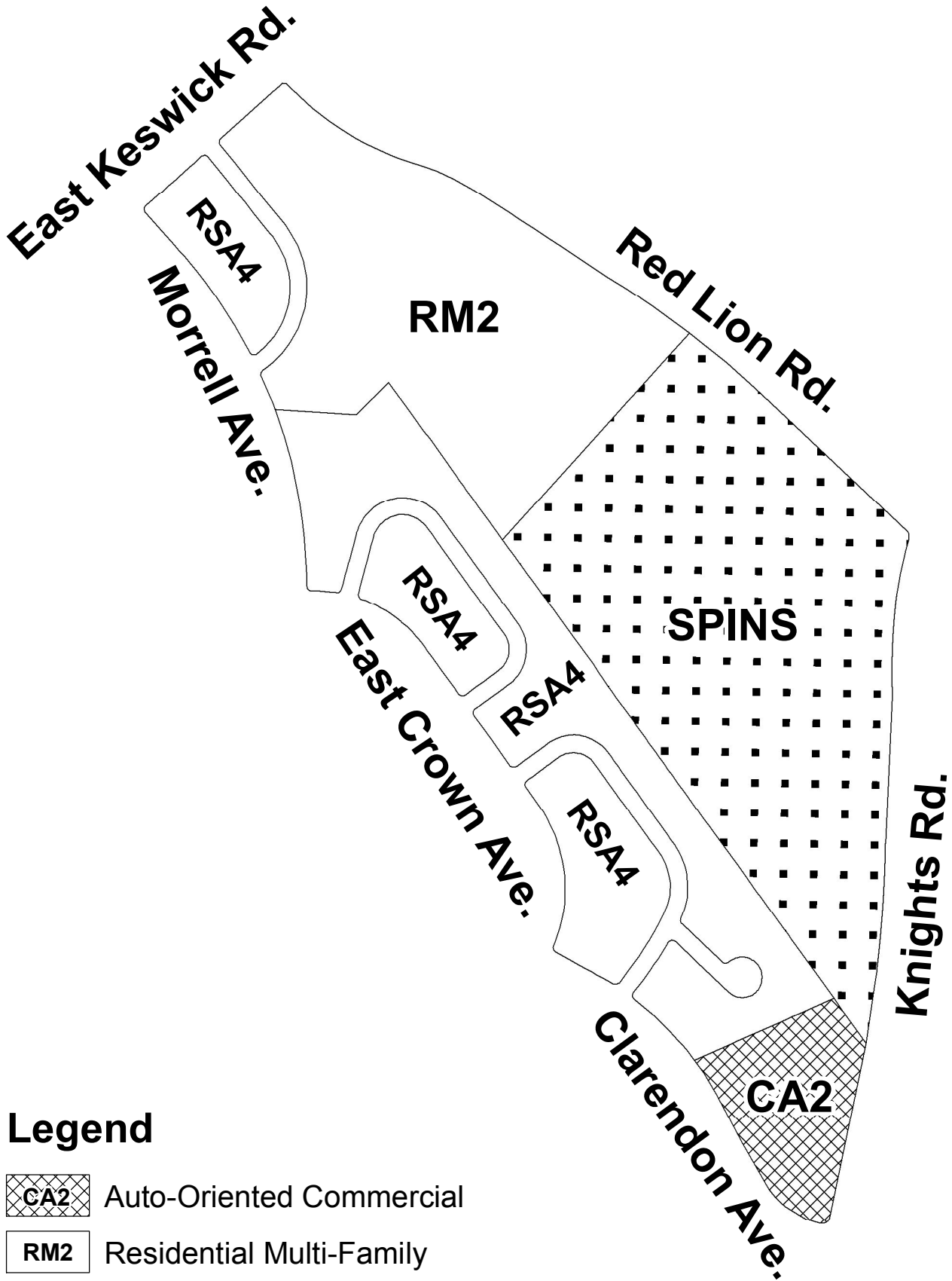







# Map A - Existing Zoning

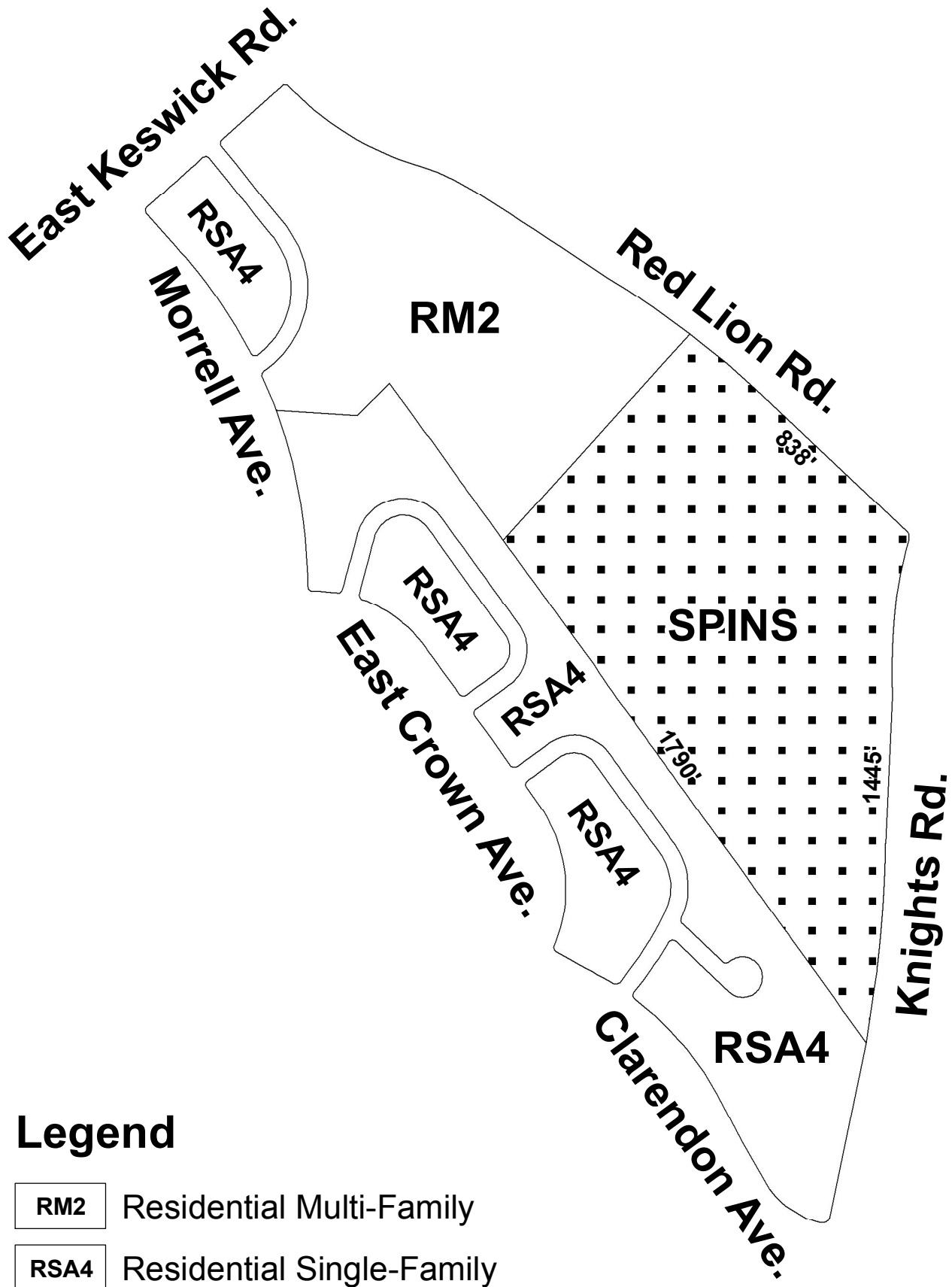


## Legend

-  CA2 Auto-Oriented Commercial
-  RM2 Residential Multi-Family
-  RSA4 Residential Single-Family
-  SPINS Institutional (Special Purpose)



# Map B - Proposed Zoning



## Legend

- RM2** Residential Multi-Family
- RSA4** Residential Single-Family
- SPINS** Institutional (Special Purpose)

