

City of Philadelphia



(Bill No. 250987)

AN ORDINANCE

To amend the Philadelphia Zoning Maps by changing the zoning designations of certain areas of land located within an area bounded by Ridge Avenue, Sunset Avenue, Harner Street, Port Royal Avenue, Hagys Mill Road, and Cathedral Road.

THE COUNCIL OF THE CITY OF PHILADELPHIA HEREBY ORDAINS:

SECTION 1. Pursuant to Section 14-106 of The Philadelphia Code, the Philadelphia Zoning Maps are hereby amended by changing the zoning designations of certain areas of land within an area bounded by Ridge Avenue, Sunset Avenue, Harner Street, Port Royal Avenue, Hagys Mill Road, and Cathedral Road from the existing zoning designations indicated on Map “A,” set forth below, to the zoning designations indicated on Map “B,” set forth below.

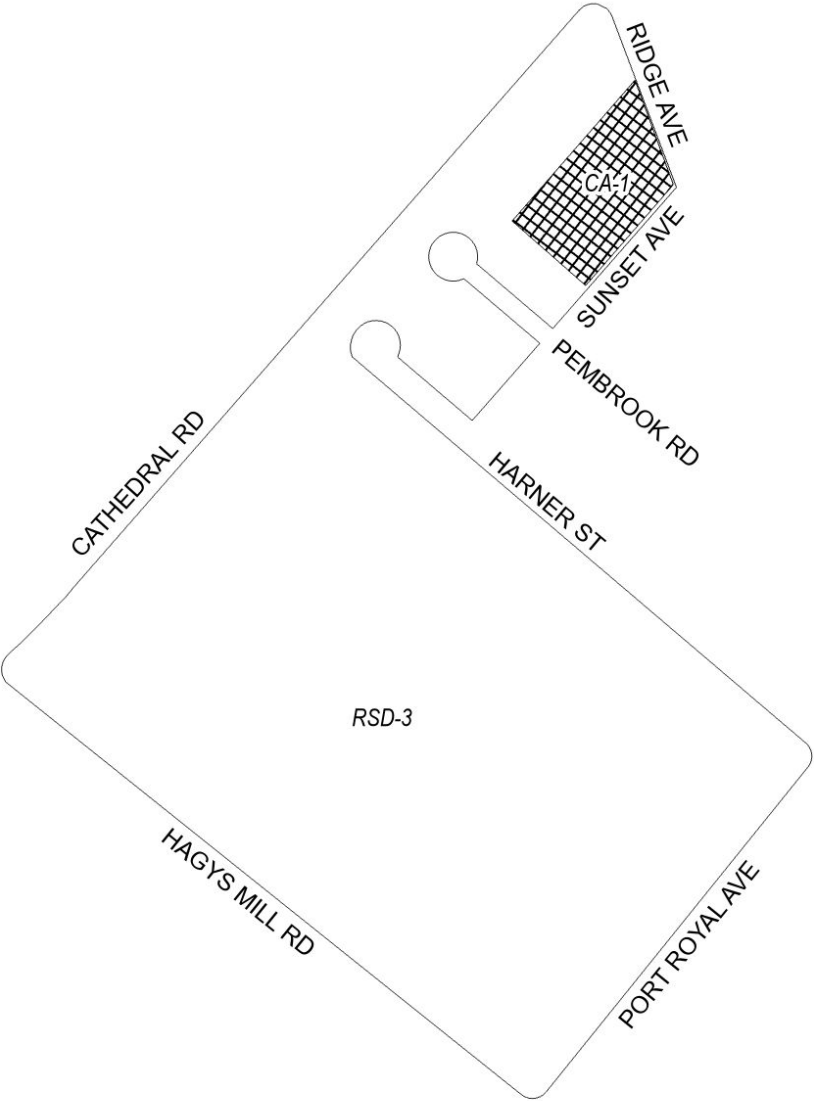
SECTION 2. This Ordinance shall become effective immediately.

City of Philadelphia



BILL NO. 250987 continued

Certified Copy

Map A Existing Zoning



Zoning Districts

-  RSD-3, Residential Single-Family Detached
-  CA-1, Auto-Oriented Commercial

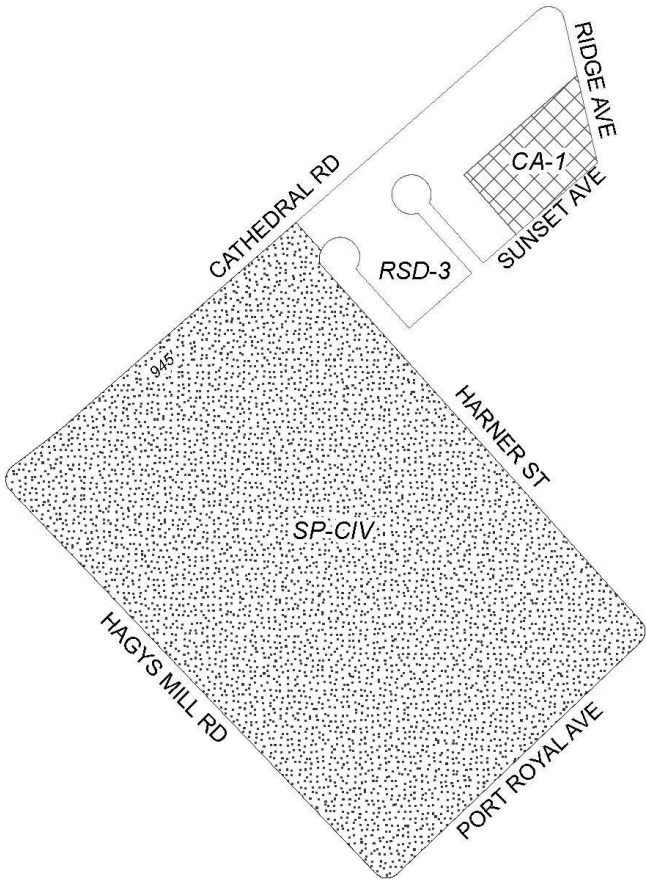


City of Philadelphia

BILL NO. 250987 continued

Certified Copy

Map B Proposed Zoning



Zoning Districts

- CA-1, Commercial Auto-Oriented
- RSD-3, Residential Single-Family Detached
- SP-CIV, Special Purpose - Civic, Educational, and Medical



City of Philadelphia

BILL NO. 250987 continued

Certified Copy

CERTIFICATION: This is a true and correct copy of the original Bill, Passed by the City Council on December 11, 2025. The Bill was Signed by the Mayor on January 7, 2026.

A handwritten signature in black ink, reading "Elizabeth McCollum". The signature is fluid and cursive, with the first name "Elizabeth" and last name "McCollum" clearly distinguishable.

Elizabeth McCollum
Chief Clerk of the City Council