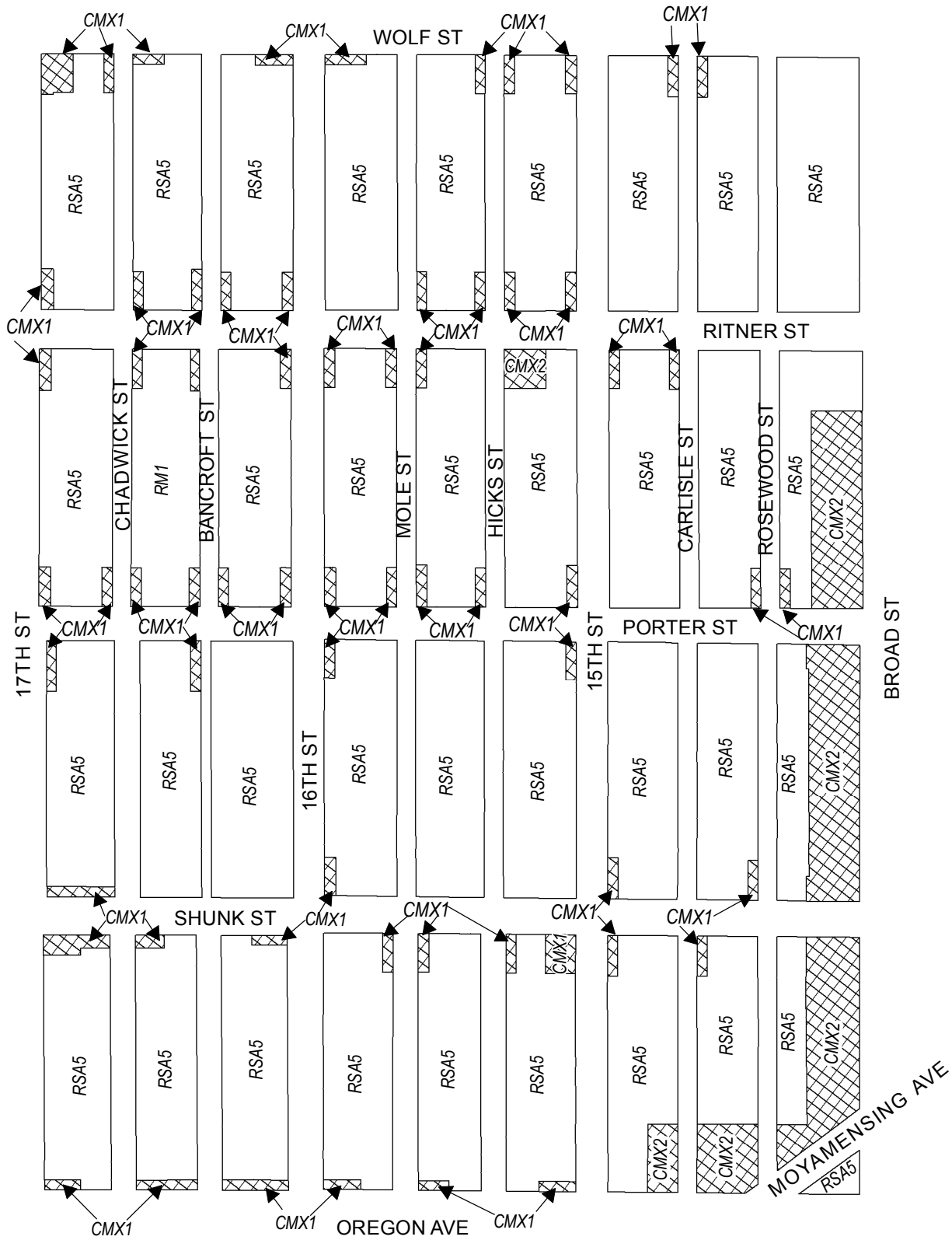



Map A1 Existing Zoning



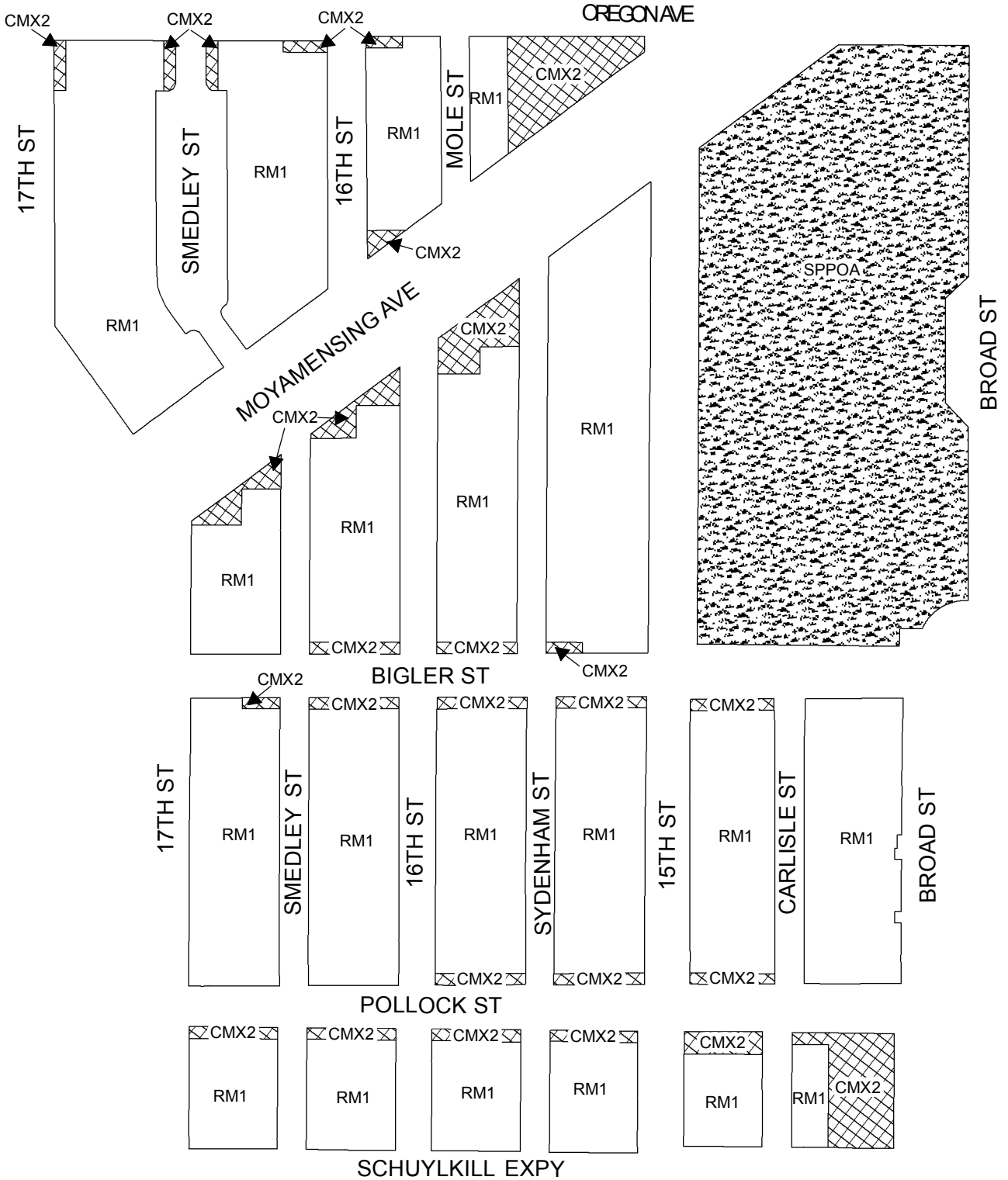
Zoning Districts

 CMX-1/CMX-2, Commercial Mixed-Use




 RM-1, Residential Multi-Family; RSA-5, Residential Single-Family Attached



Map A2 Existing Zoning

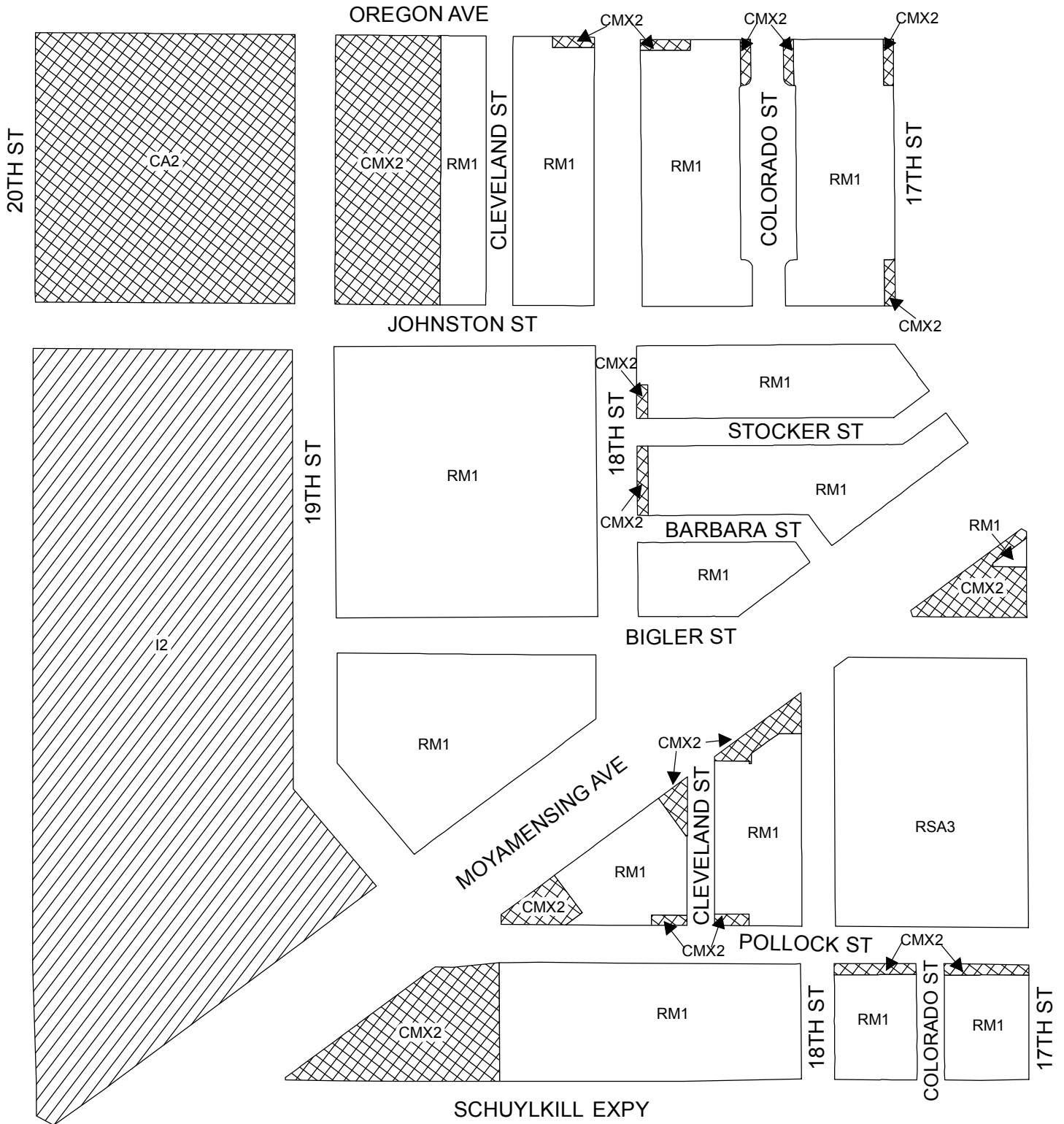


Zoning Districts




-  CMX-2, Commercial Mixed-Use
-  RM-1, Residential Multi-Family
-  SP-PO-A, Parks and Open Space



Map A3 Existing Zoning

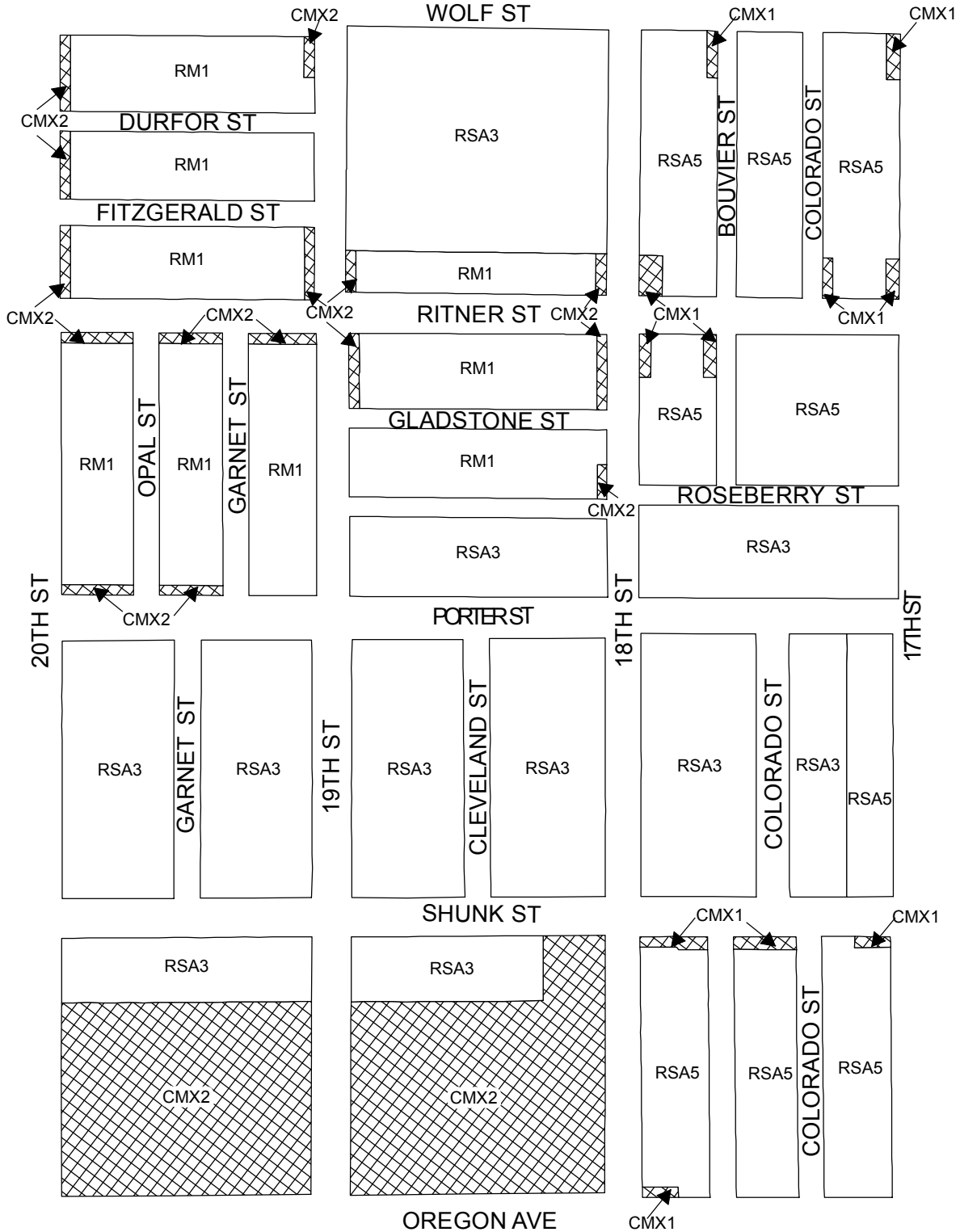


Zoning Districts

-  CA-2, Auto-Oriented Commercial; CMX-2, Commercial Mixed-Use
-  I-2, Medium Industrial
-  RM-1, Residential Multi-Family; RSA-3, Residential Single-Family Attached




Map A4 Existing Zoning



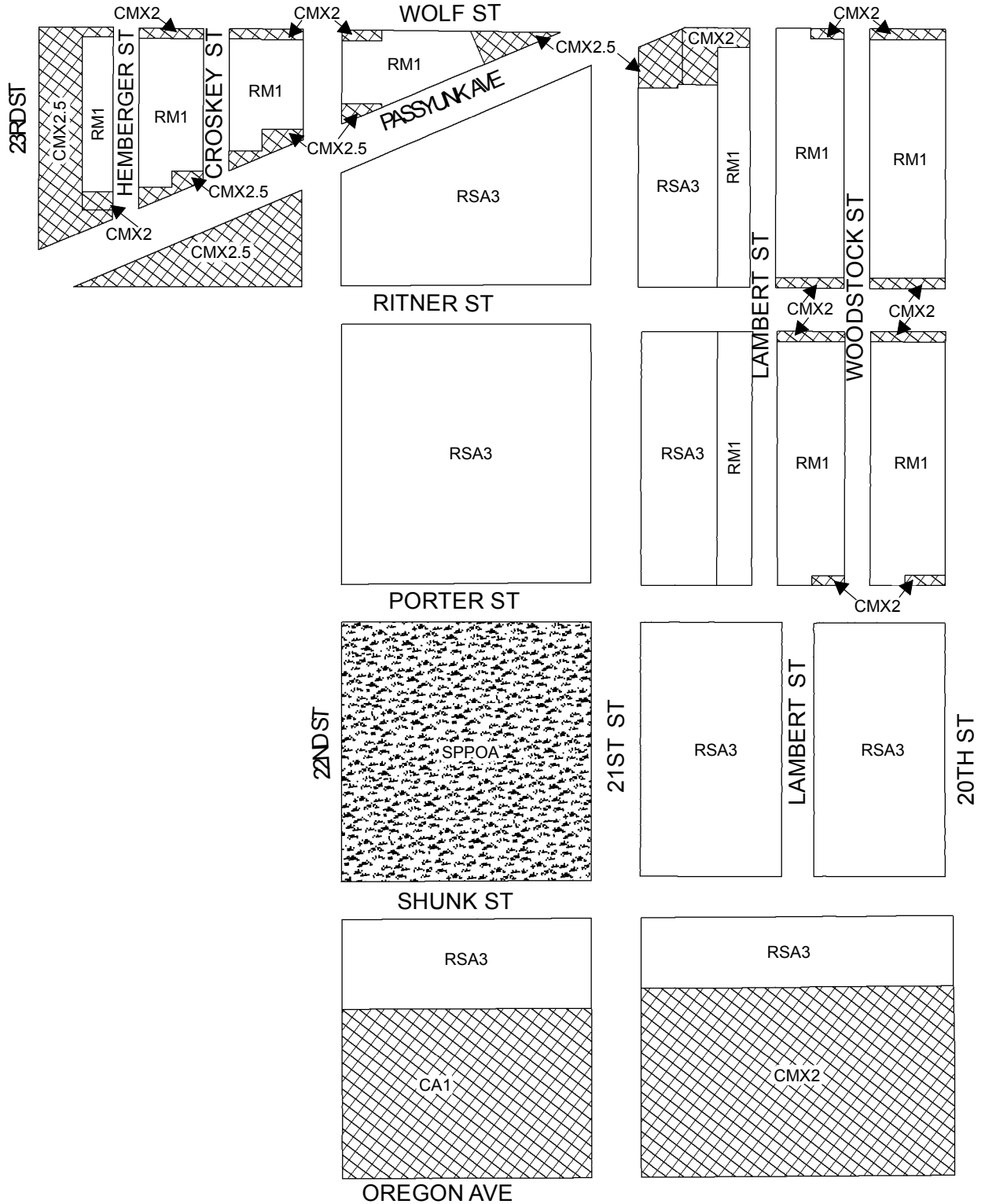
Zoning Districts

 CMX-1/CMX-2, Commercial Mixed-Use



 RM-1, Residential Multi-Family; RSA-3/RSA-5, Residential Single-Family Attached



Map A5 Existing Zoning

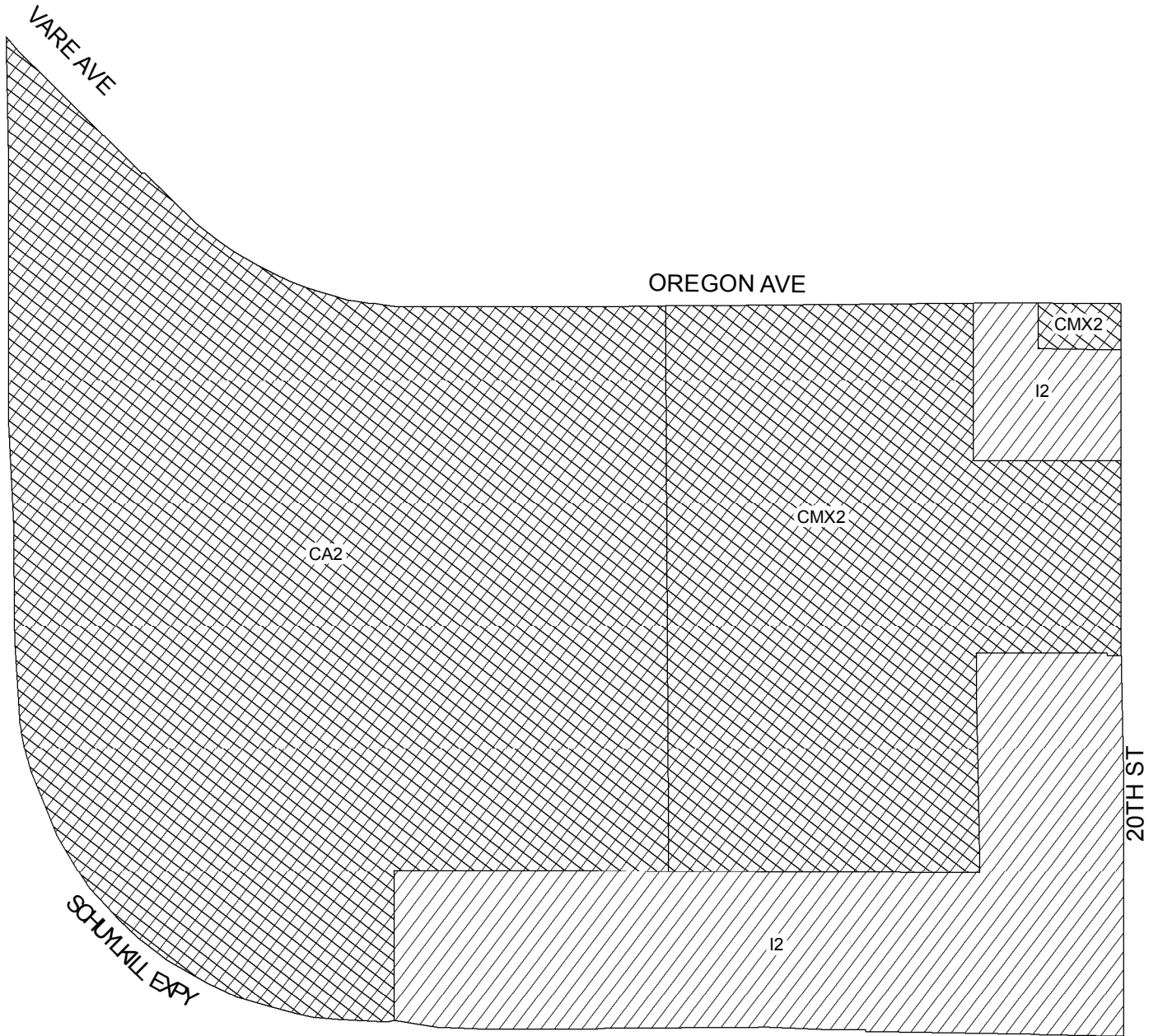


Zoning Districts



-  CA-1, Auto-Oriented Commercial; CMX-2/CMX-2.5, Commercial Mixed-Use
-  RM-1, Residential Multi-Family; RSA-3, Residential Single-Family Attached



Map A6 Existing Zoning

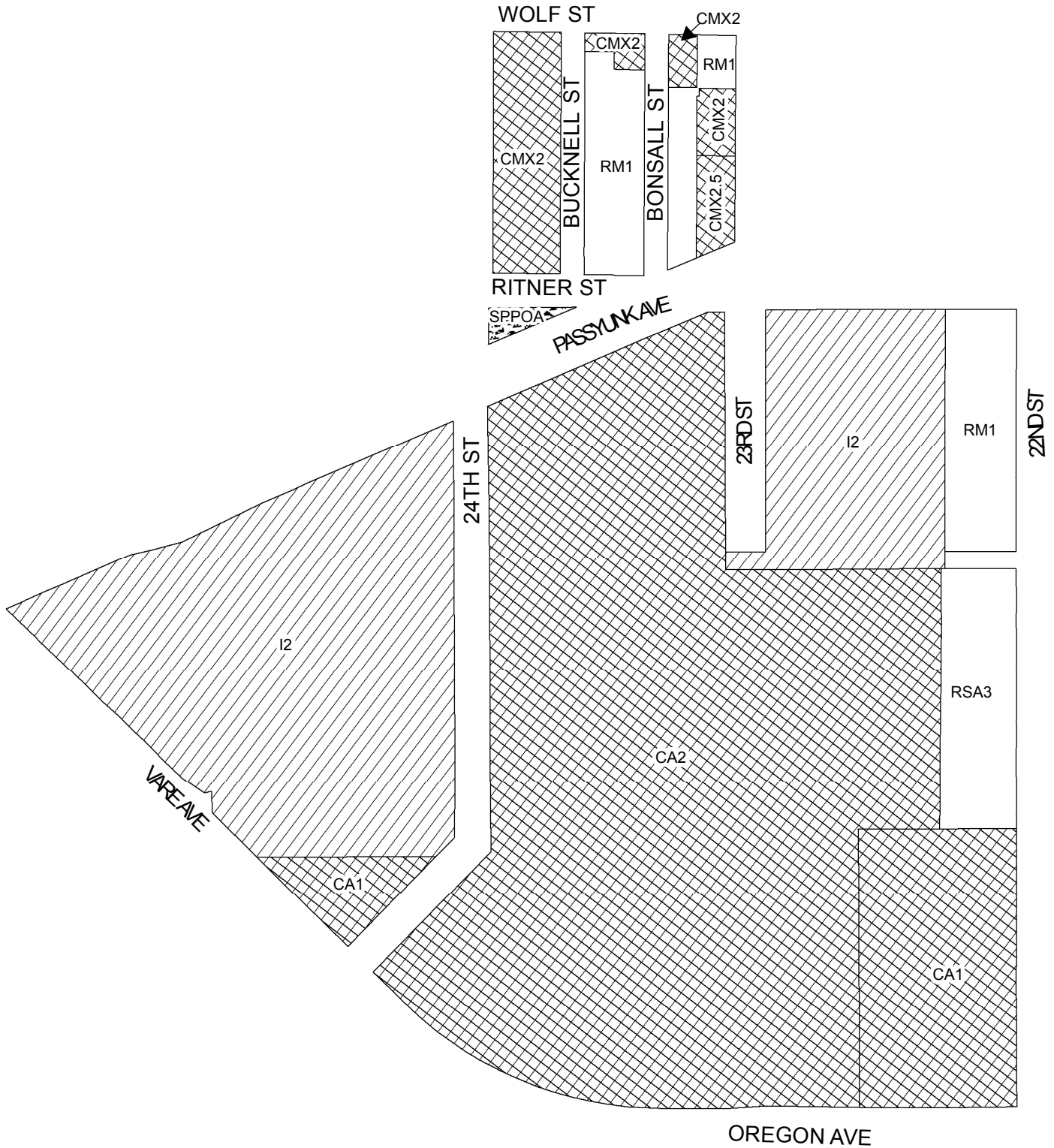


Zoning Districts





-  CA-2, Auto-Oriented Commercial; CMX-2, Commercial Mixed-Use
-  I-2, Medium Industrial



Map A7 Existing Zoning

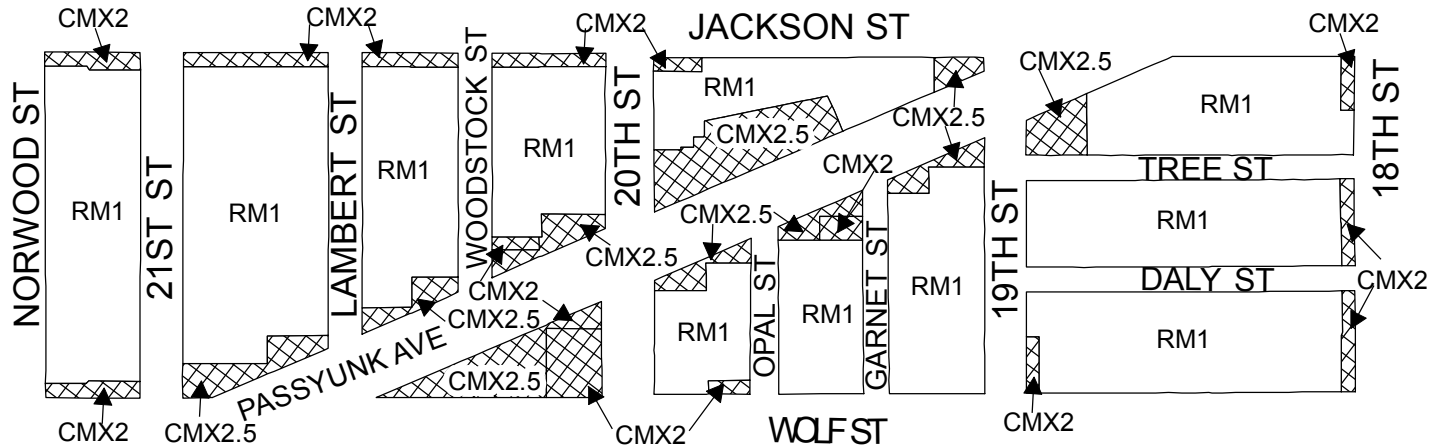


Zoning Districts


-  CA-1/CA-2, Auto-Oriented Commercial; CMX-2/CMX-2.5, Commercial Mixed-Use
-  I-2, Medium Industrial
-  RM-1, Residential Multi-Family; RSA-3, Residential Single-Family Attached
-  SP-PO-A, Parks and Open Space



Map A8 Existing Zoning



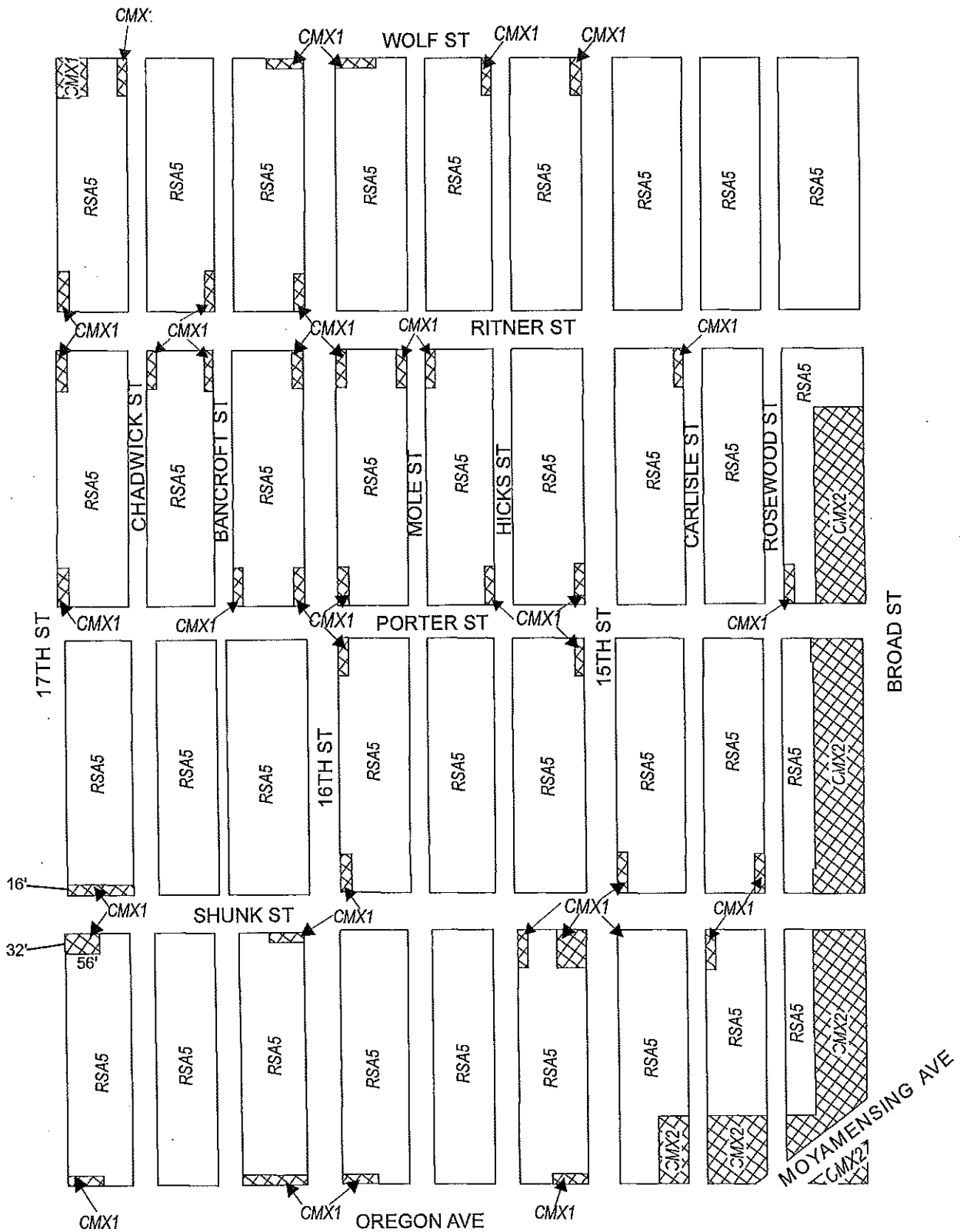
Zoning Districts

 CMX-2/CMX-2.5, Commercial Mixed-Use



 RM-1, Residential Multi-Family



Map B1 Proposed Zoning

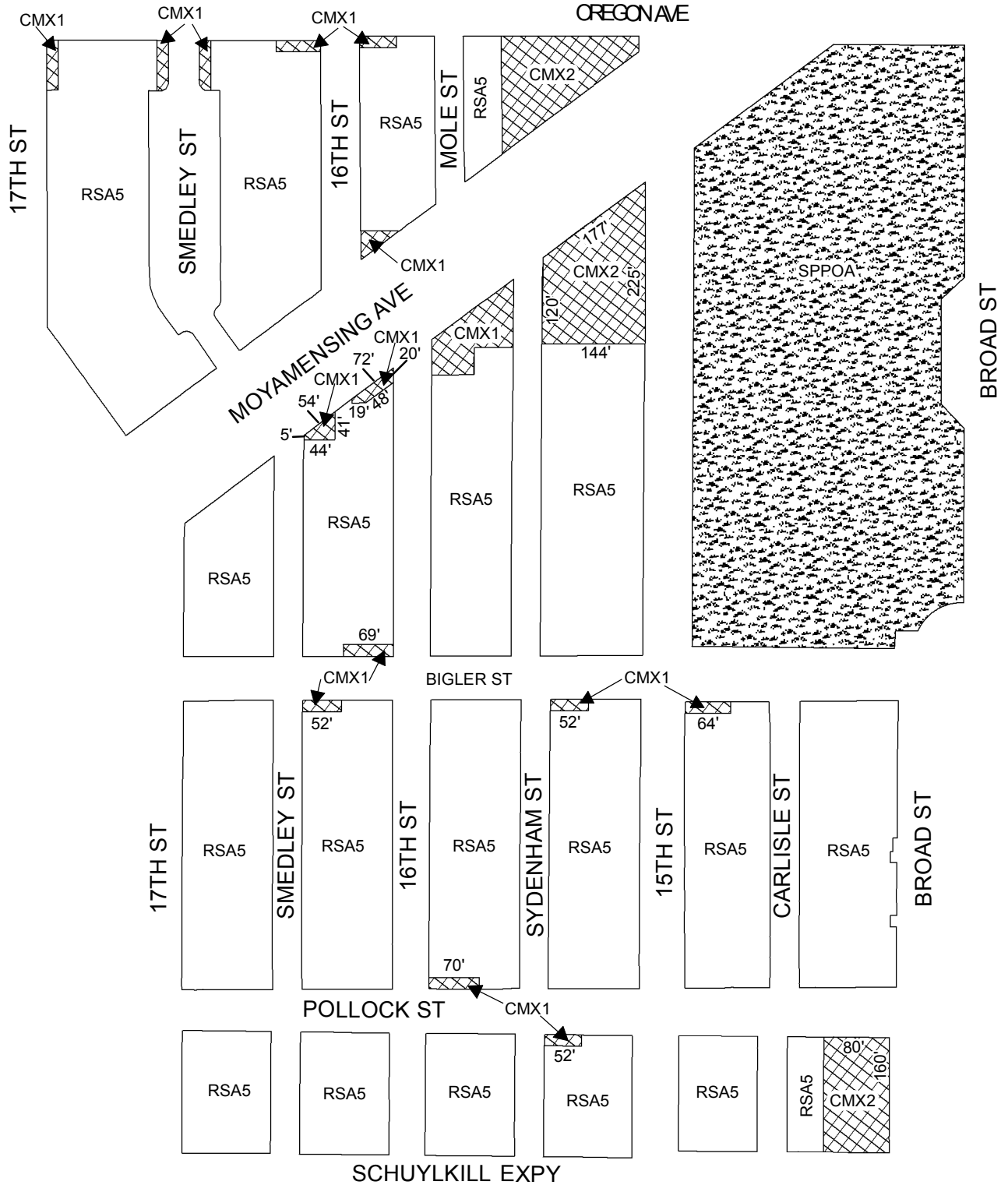


Zoning Districts




-  CMX-1/CMX-2, Commercial Mixed-Use
-  RSA-5, Residential Single-Family Attached



Map B2 Proposed Zoning

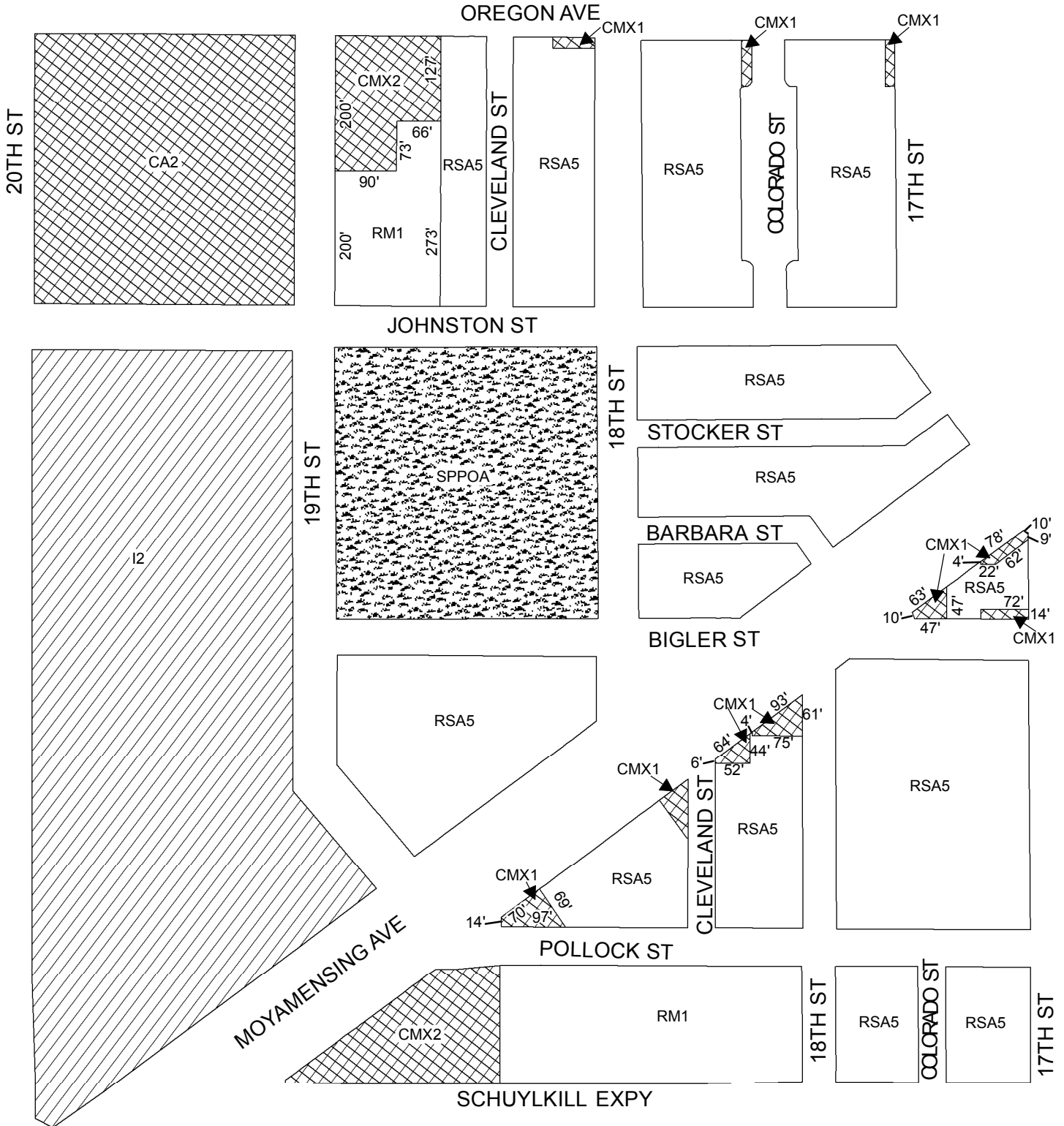


Zoning Districts





-  CMX-1/CMX-2, Commercial Mixed-Use
-  RSA-5, Residential Single-Family Attached
-  SP-PO-A, Parks and Open Space



Map B3 Proposed Zoning

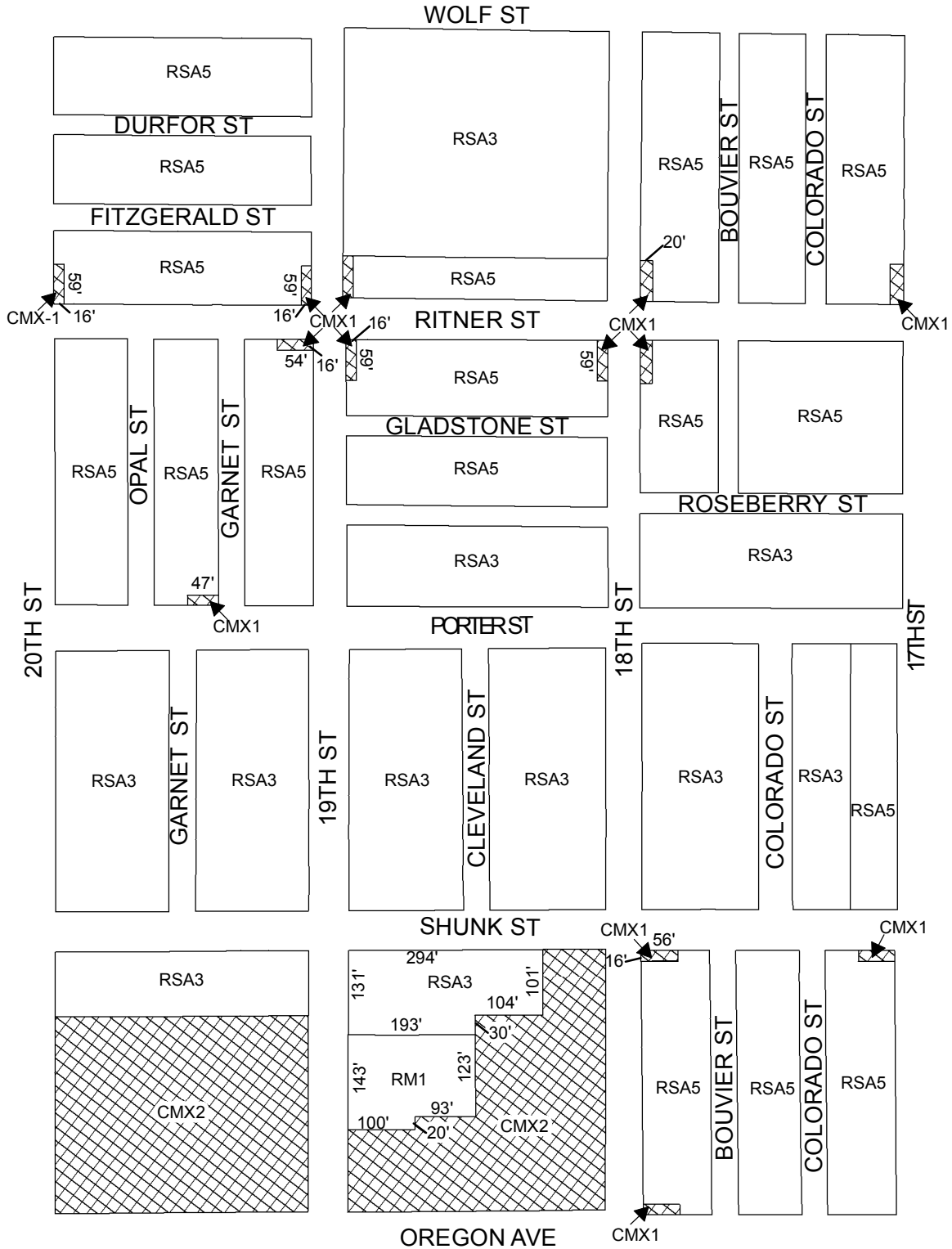


Zoning Districts



-  CA-2, Auto-Oriented Commercial; CMX-1/CMX-2, Commercial Mixed-Use
-  I-2, Medium Industrial
-  RM-1, Residential Multi-Family; RSA-5, Residential Single-Family Attached
-  SP-PO-A, Parks and Open Space



Map B4 Proposed Zoning

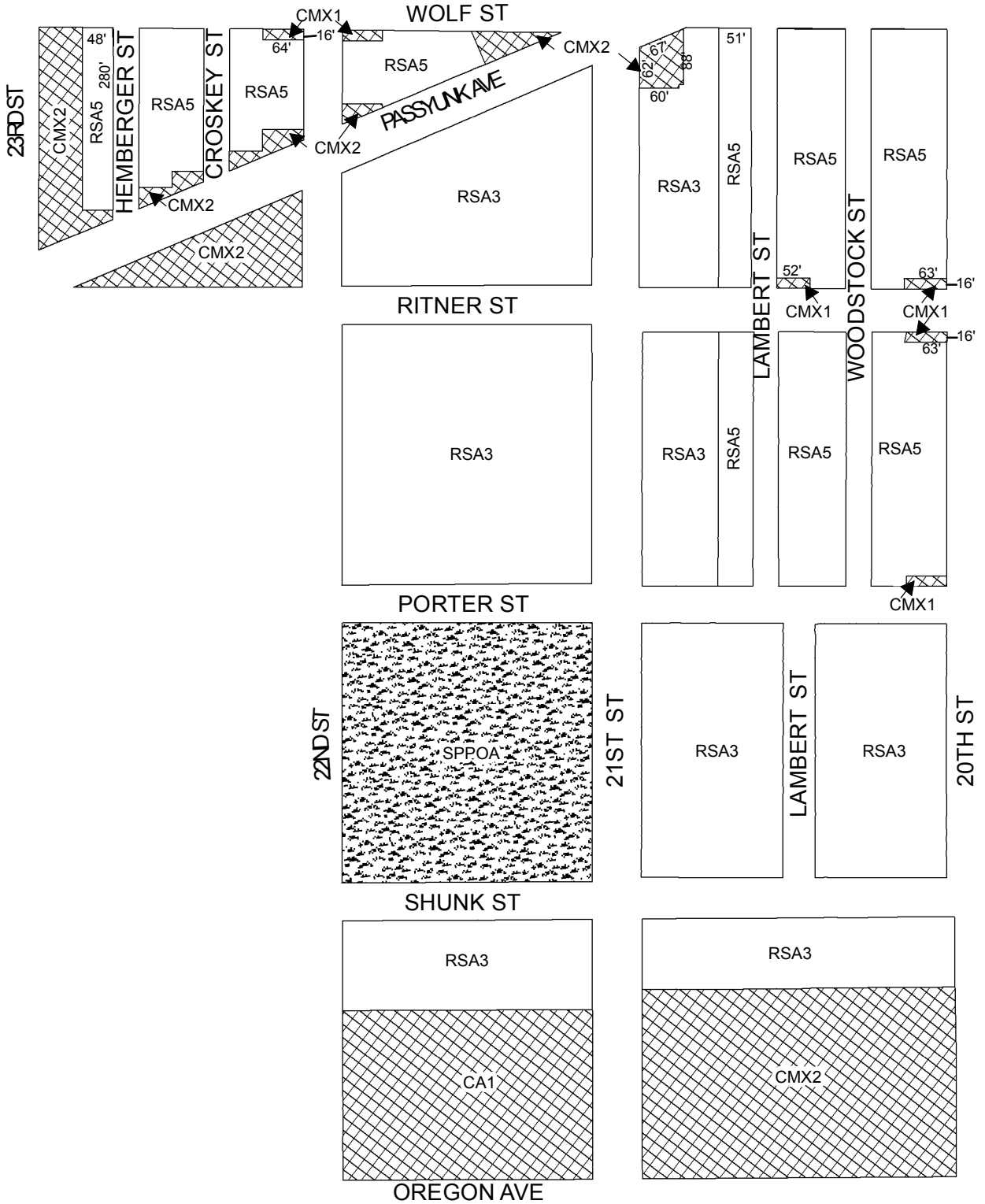


Zoning Districts




-  CMX-1/CMX-2, Commercial Mixed-Use
-  RM-1, Residential Multi-Family; RSA-3/RSA-5, Residential Single-Family Attached



Map B5 Proposed Zoning

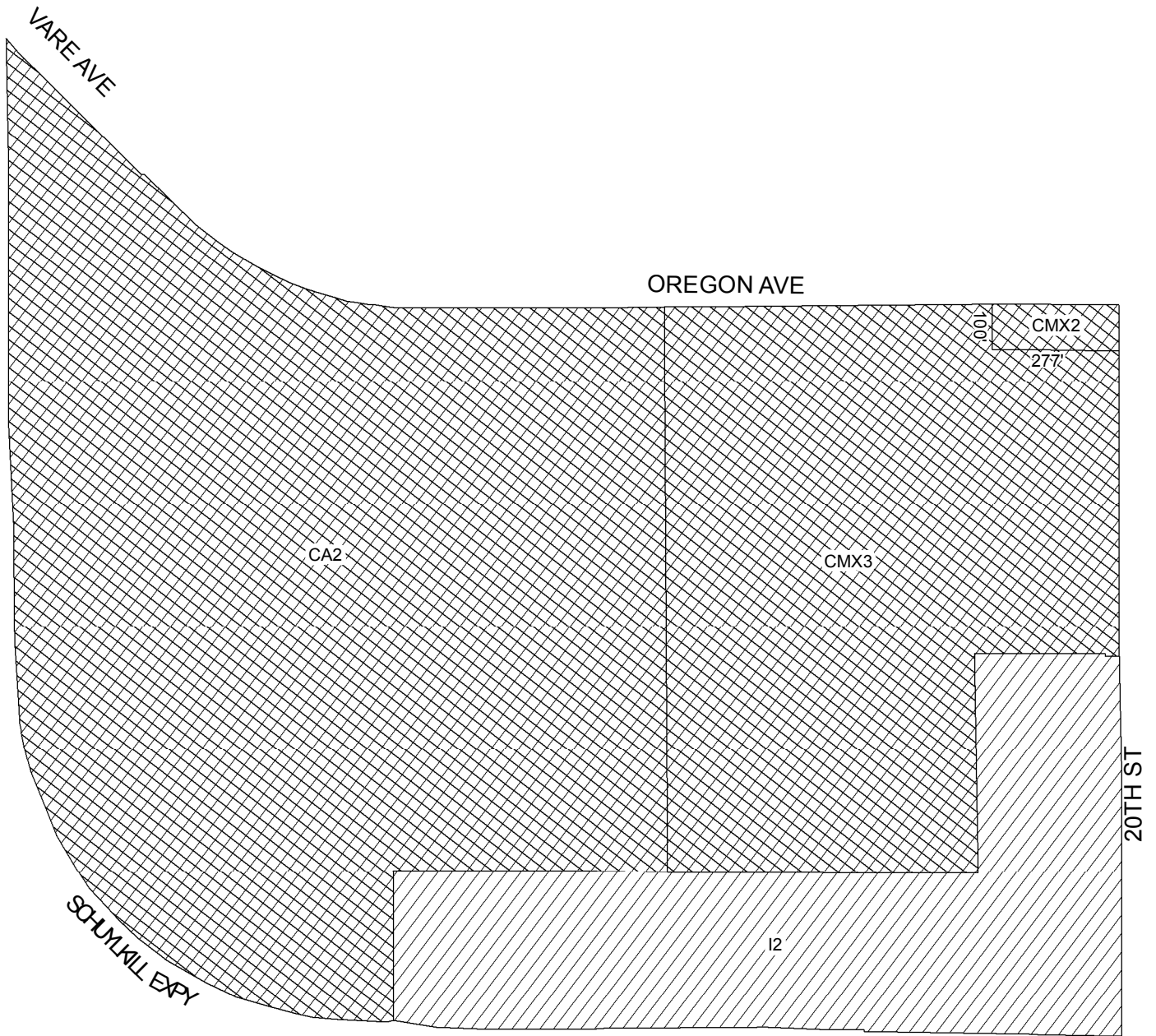


Zoning Districts



-  CA-1, Auto-Oriented Commercial; CMX-1/CMX-2/CMX-2.5, Commercial Mixed-Use
-  RSA-3/RSA-5, Residential Single-Family Attached
-  SP-PO-A, Special Purpose Parks and Open Space



Map B6 Proposed Zoning

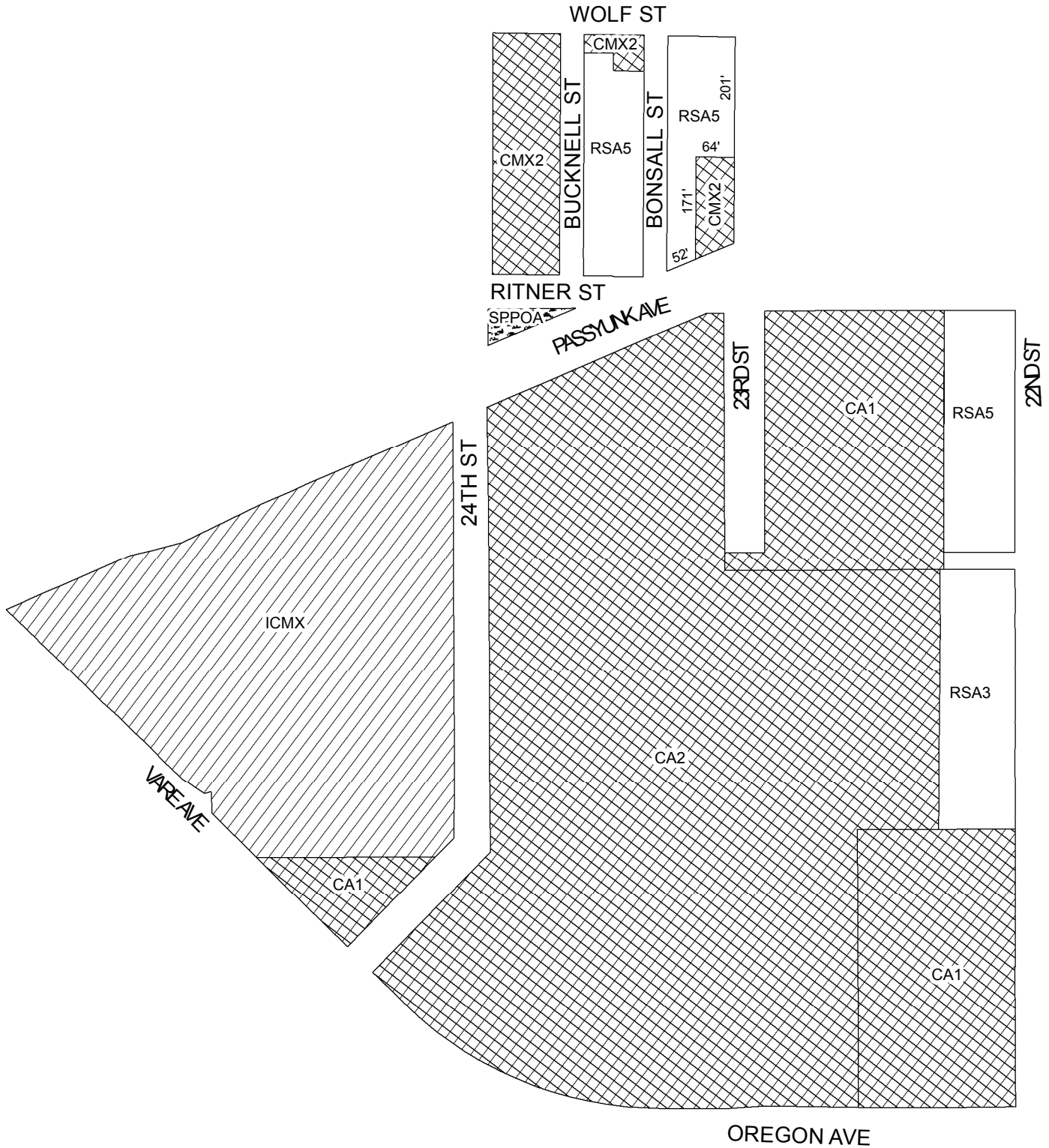


Zoning Districts





-  CA-2, Auto-Oriented Commercial; CMX-2/CMX-3, Commercial Mixed-Use
-  I-2, Medium Industrial



Map B7 Proposed Zoning

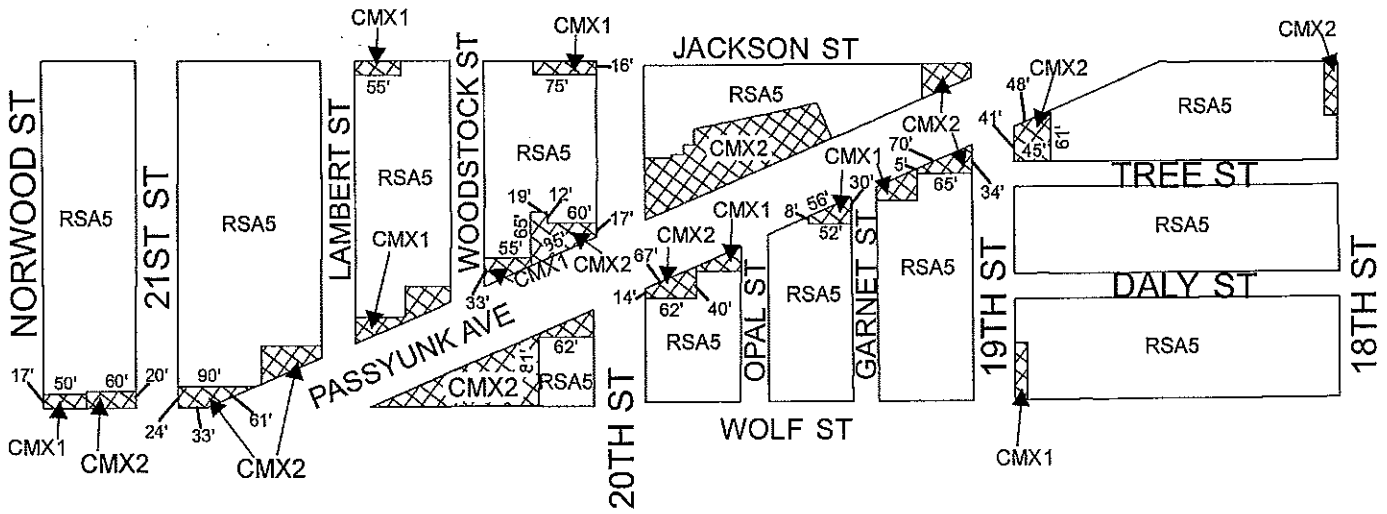


Zoning Districts

-  CA-1/CA-2, Auto-Oriented Commercial; CMX-2, Commercial Mixed-Use
-  ICMX, Industrial Commercial Mixed-Use
-  RSA-3/RSA-5, Residential Single-Family Attached
-  SP-PO-A, Parks and Open Space



Map B8 Proposed Zoning



Zoning Districts



CMX-1/CMX-2, Commercial Mixed-Use



RSA-5, Residential Single-Family Attached

