

City of Philadelphia



(Bill No. 240215)

AN ORDINANCE

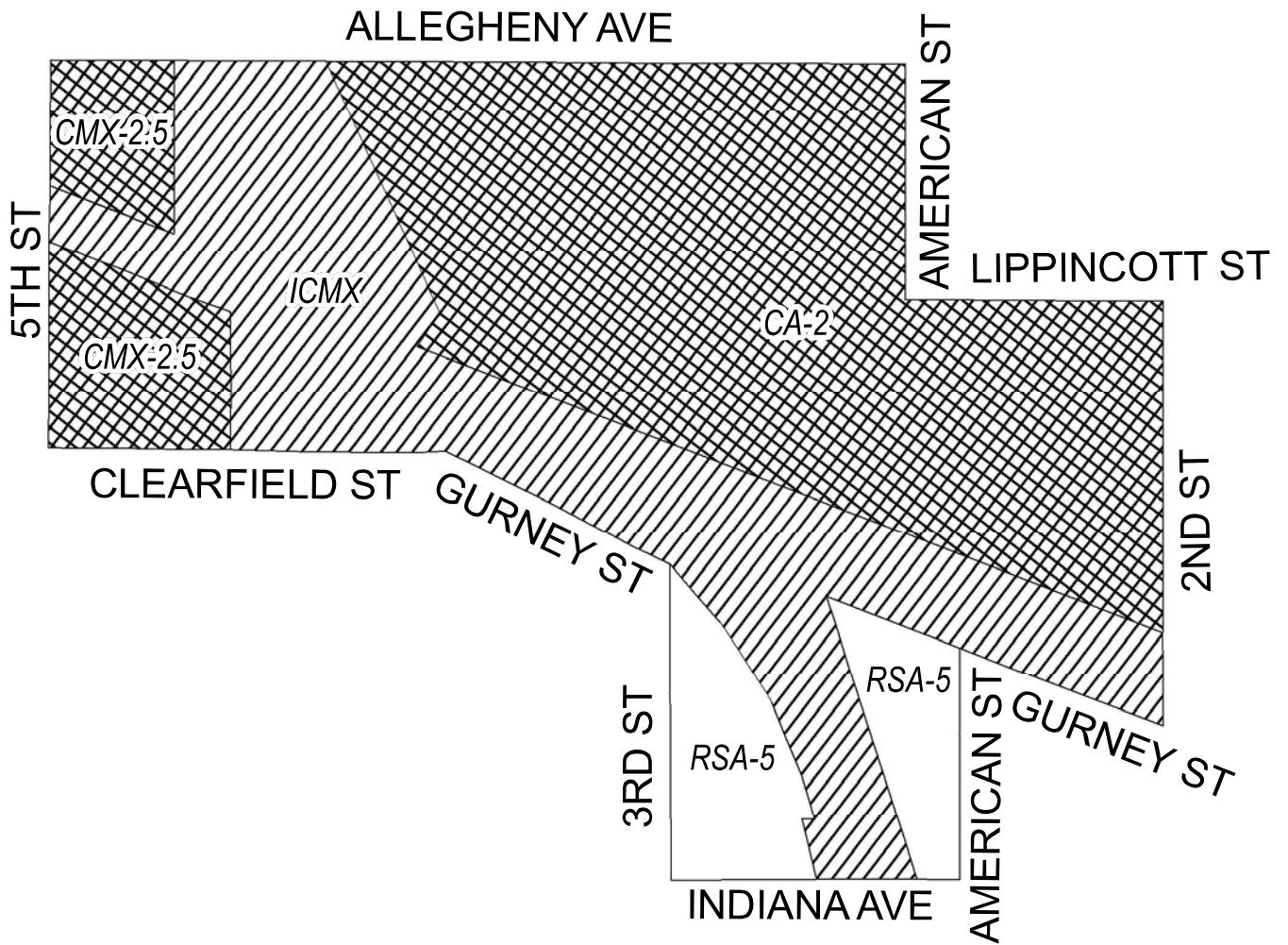
To amend the Philadelphia Zoning Maps by changing the zoning designations of certain areas of land located within an area bounded by Allegheny Avenue, American Street, Lippincott Street, 2nd Street, Gurney Street, Indiana Avenue, 3rd Street, Gurney Street, Clearfield Street, and 5th Street.

THE COUNCIL OF THE CITY OF PHILADELPHIA HEREBY ORDAINS:




SECTION 1. Pursuant to Section 14-106 of The Philadelphia Code, the Philadelphia Zoning Maps are hereby amended by changing the zoning designations of certain areas of land within an area bounded by Allegheny Avenue, American Street, Lippincott Street, 2nd Street, Gurney Street, Indiana Avenue, 3rd Street, Gurney Street, Clearfield Street, and 5th Street from the existing zoning designations indicated on Map “A,” set forth below, to the zoning designations indicated on Map “B,” set forth below.

SECTION 2. This Ordinance shall become effective immediately.

Map A Existing Zoning

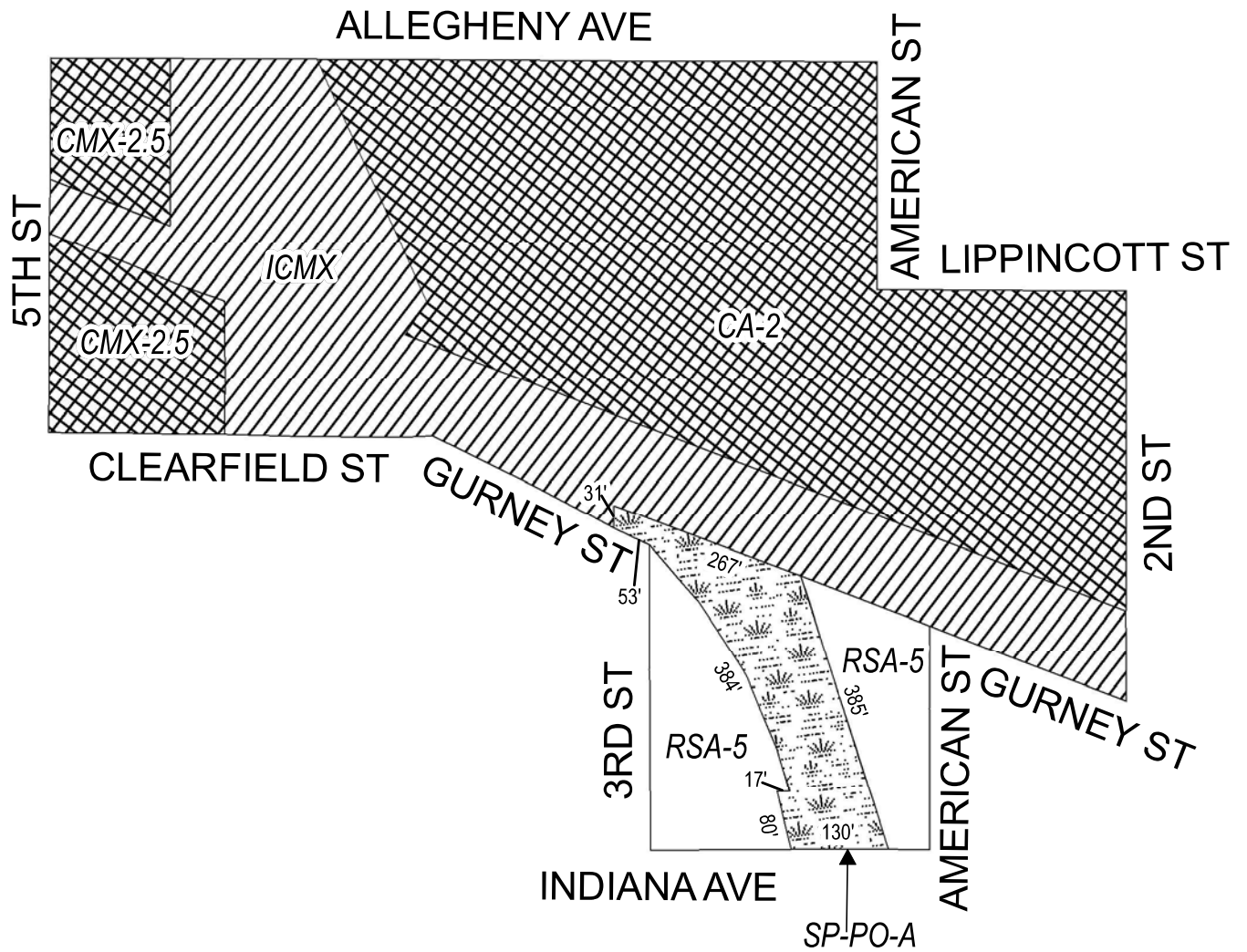


Zoning Districts





-  CA-2, Auto-Oriented Commercial; CMX-2.5, Commercial Mixed-Use
-  ICMX, Industrial Commercial Mixed-Use
-  RSA-5, Residential Single-Family Attached



Map B Proposed Zoning



Zoning Districts

-  CA-2, Auto-Oriented Commercial; CMX-2.5, Commercial Mixed-Use
-  ICMX, Industrial Commercial Mixed-Use
-  RSA-5, Residential Single-Family Attached
-  SP-PO-A, Parks and Open Space



City of Philadelphia

BILL NO. 240215 continued

Certified Copy

CERTIFICATION: This is a true and correct copy of the original Bill, Passed by the City Council on May 9, 2024. The Bill was Signed by the Mayor on May 22, 2024.



Elizabeth McCollum
Interim Chief Clerk of the City Council