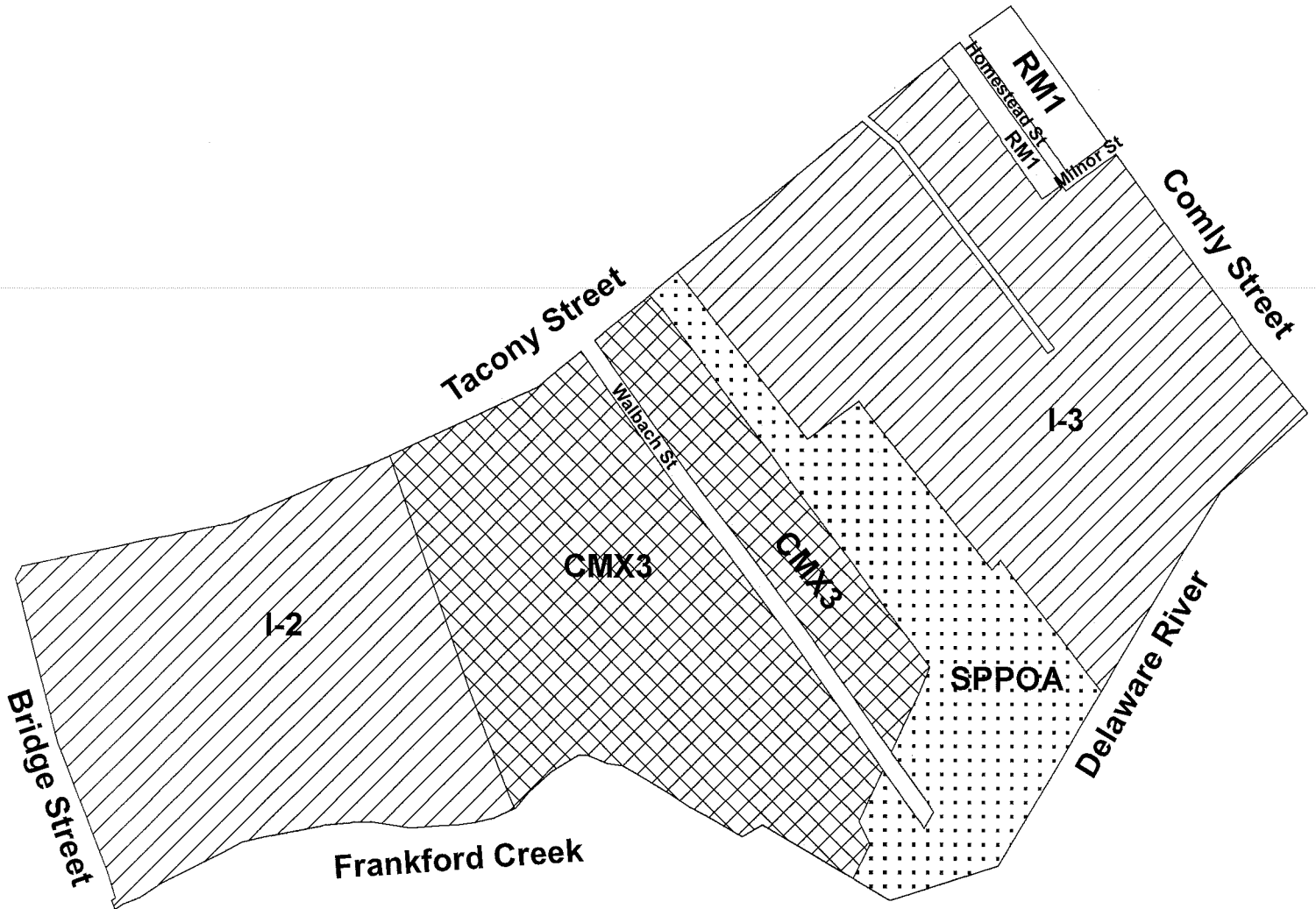

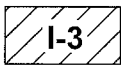




# MAP A - EXISTING ZONING

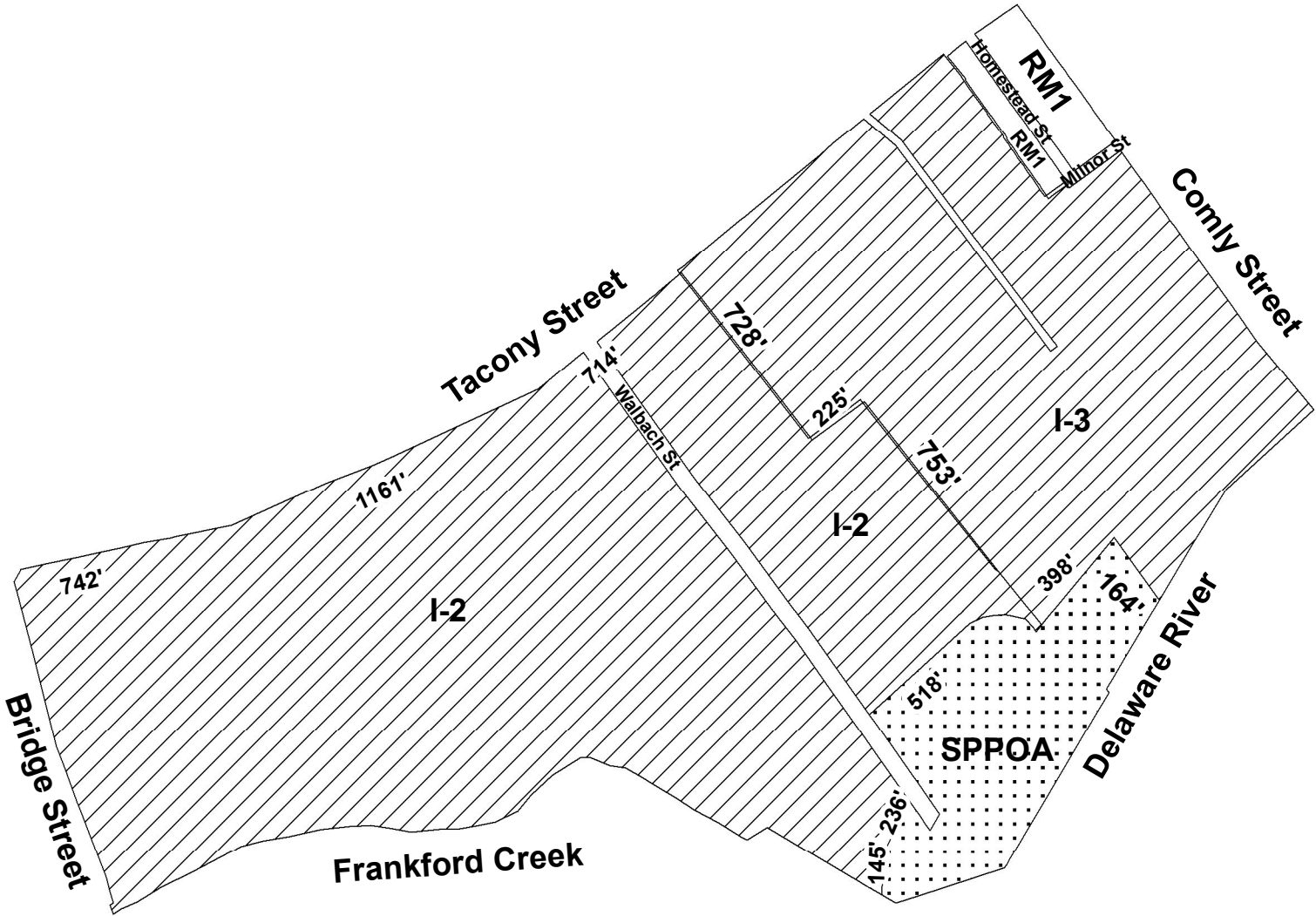


## Legend

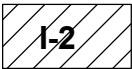



-  CMX3 Commercial Mixed-Use
-  I-2 Industrial Medium
-  I-3 Industrial Heavy
-  RM1 Residential Multi-Family
-  SPPOA Recreation Active



# MAP B - PROPOSED ZONING



## Legend

-  I-2 Industrail Medium
-  I-3 Industrial Heavy
-  RM1 Residential Multi-Family
-  SPPOA Recreation Active

