

City of Philadelphia



(Bill No. 060162)

AN ORDINANCE

To amend the Philadelphia Zoning Maps by changing the zoning designations of certain areas of land located within an area bounded by Worthington Road, the Poquessing Creek Park, Carter Road and Southampton Road.

THE COUNCIL OF THE CITY OF PHILADELPHIA HEREBY ORDAINS:

SECTION 1. Pursuant to Section 14-103 of The Philadelphia Code, The Philadelphia Zoning Maps are hereby amended by changing the zoning designations of certain areas of land within an area bounded by Worthington Road, the Poquessing Creek Park, Carter Road and Southampton Road from the existing zoning designations indicated on Map “A” set forth below to the zoning designations indicated on Map “B” set forth below.

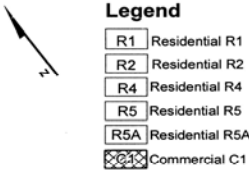
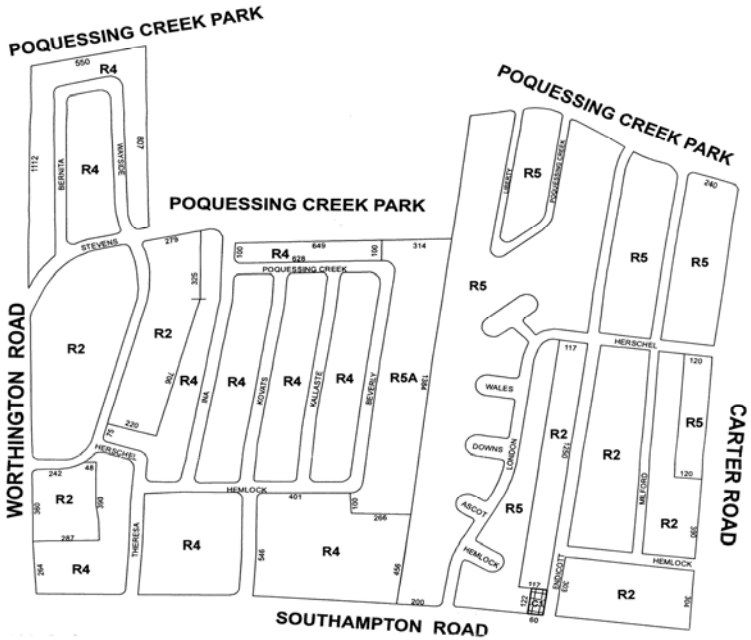
SECTION 2. This Ordinance shall take effect immediately.

City of Philadelphia

BILL NO. 060162 continued

Certified Copy

Map A Existing Zoning

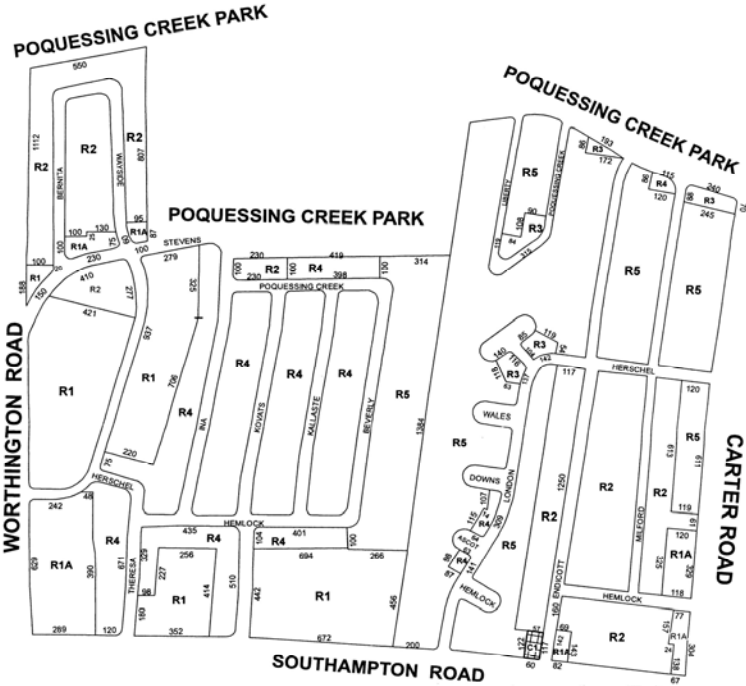


City of Philadelphia

BILL NO. 060162 continued

Certified Copy

Map B Proposed Zoning



Legend

- R1 Residential R1
- R1A Residential R1A
- R2 Residential R2
- R3 Residential R3
- R4 Residential R4
- R5 Residential R5
- Commercial C1



City of Philadelphia

BILL NO. 060162 continued

Certified Copy

CERTIFICATION: This is a true and correct copy of the original Bill, Passed by the City Council on May 11, 2006. The Bill was Signed by the Mayor on May 25, 2006.



Patricia Rafferty
Chief Clerk of the City Council