



City of Philadelphia

City Council
Chief Clerk's Office
402 City Hall
Philadelphia, PA 19107

BILL NO. 000643-A
(As Amended 5/30/2002)

Introduced October 12, 2000

Councilmember Blackwell

**Referred to the
Committee on Rules**

AN ORDINANCE

To amend the Philadelphia Zoning Maps by changing the zoning designations of certain areas of land located within an area bounded by Market street, Forty-sixth street, Locust street, Fortieth street, Walnut street and Thirty-eighth street.

THE COUNCIL OF THE CITY OF PHILADELPHIA HEREBY ORDAINS:


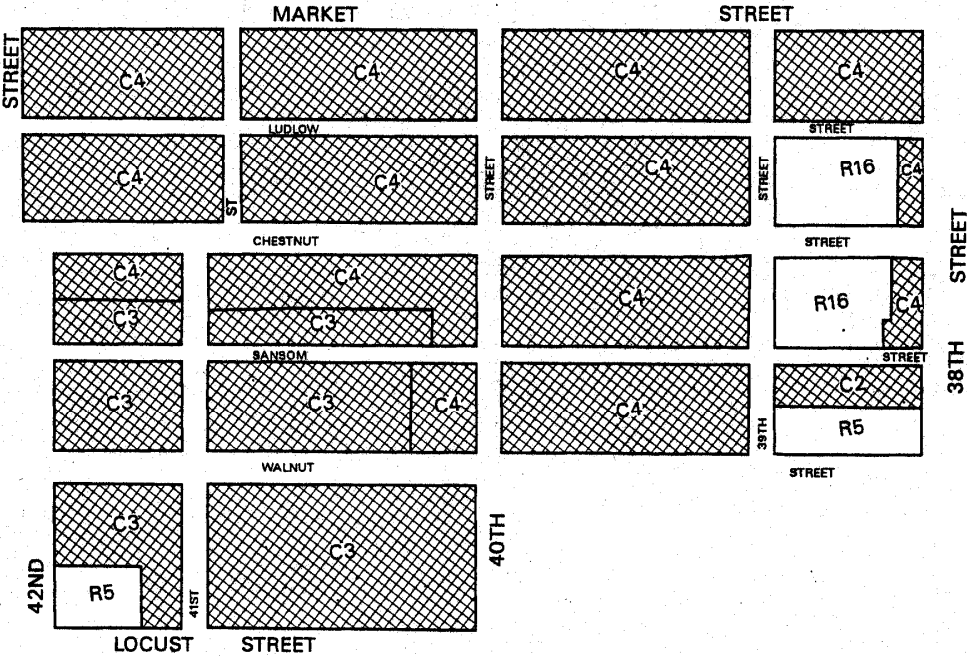
SECTION 1. Pursuant to Section 14-103 of The Philadelphia Code, The Philadelphia Zoning Maps are hereby amended by changing the zoning designations of certain areas of land within an area bounded by Market street, Forty-sixth street, Locust street, Fortieth street, Walnut street and Thirty-eighth street, from the existing zoning designations indicated on Maps "A1" and "A2" set forth below to the zoning designations indicated on Maps "B1" and "B2" set forth below.

SECTION 2. This Ordinance shall take effect immediately.

City of Philadelphia

BILL NO. 000643-A, as amended continued


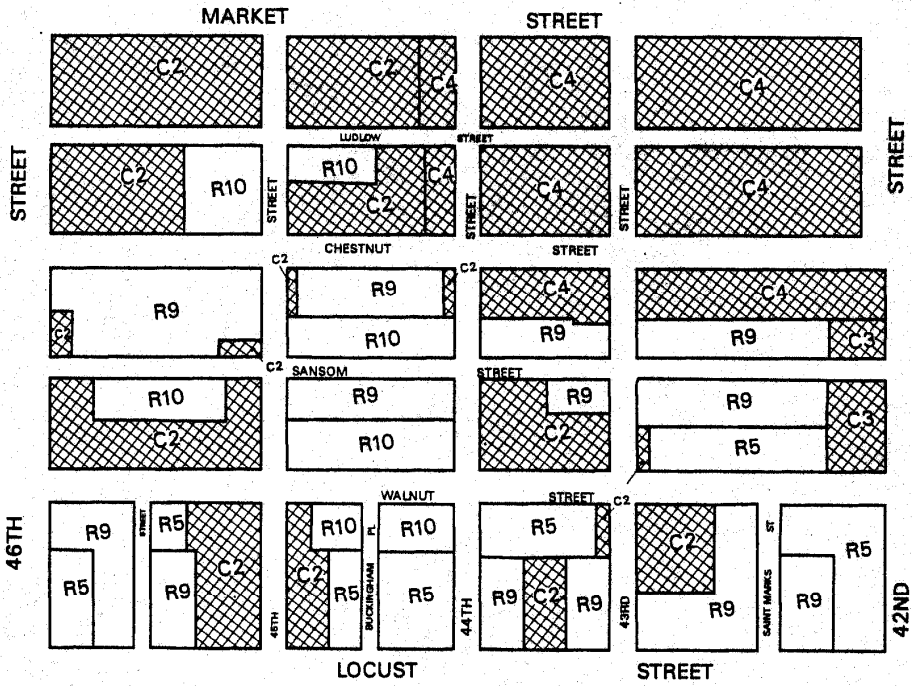
MAP A1 - EXISTING ZONING MAP



City of Philadelphia

BILL NO. 000643-A, as amended continued


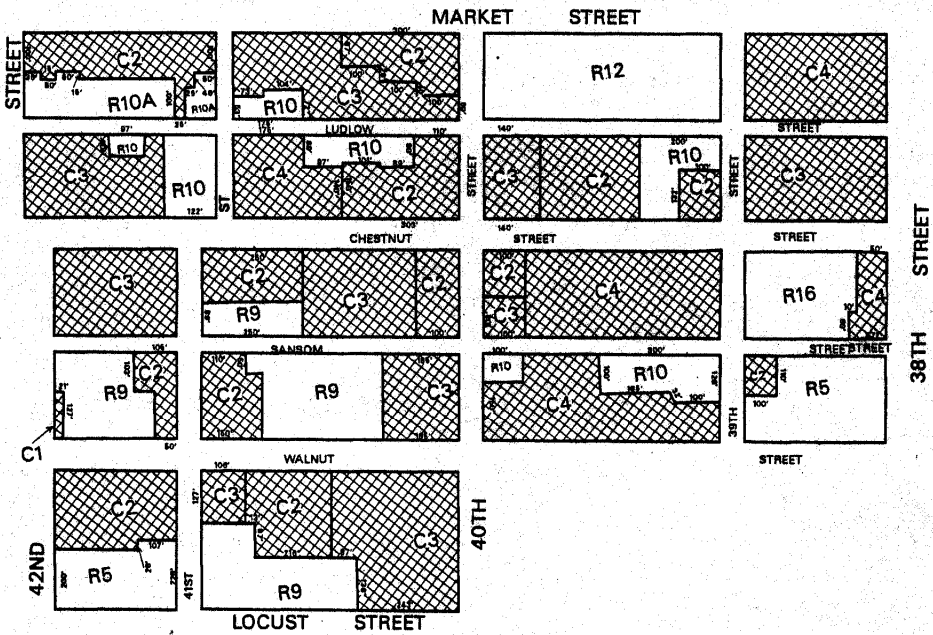
MAP A2 - EXISTING ZONING MAP



City of Philadelphia

BILL NO. 000643-A, as amended continued

MAP B1 - PROPOSED ZONING MAP



City of Philadelphia

BILL NO. 000643-A, as amended continued