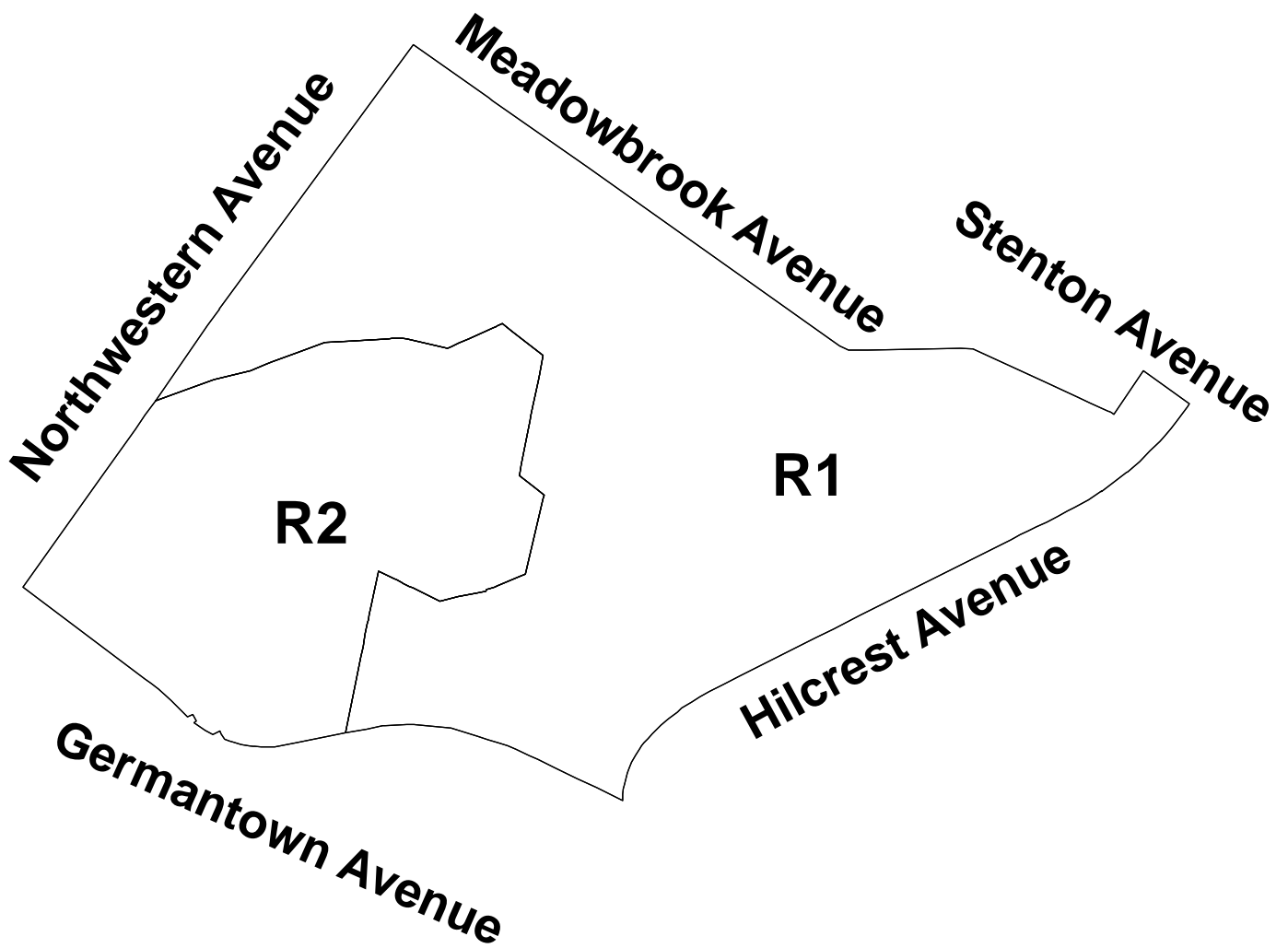


Map A1 - Existing Zoning

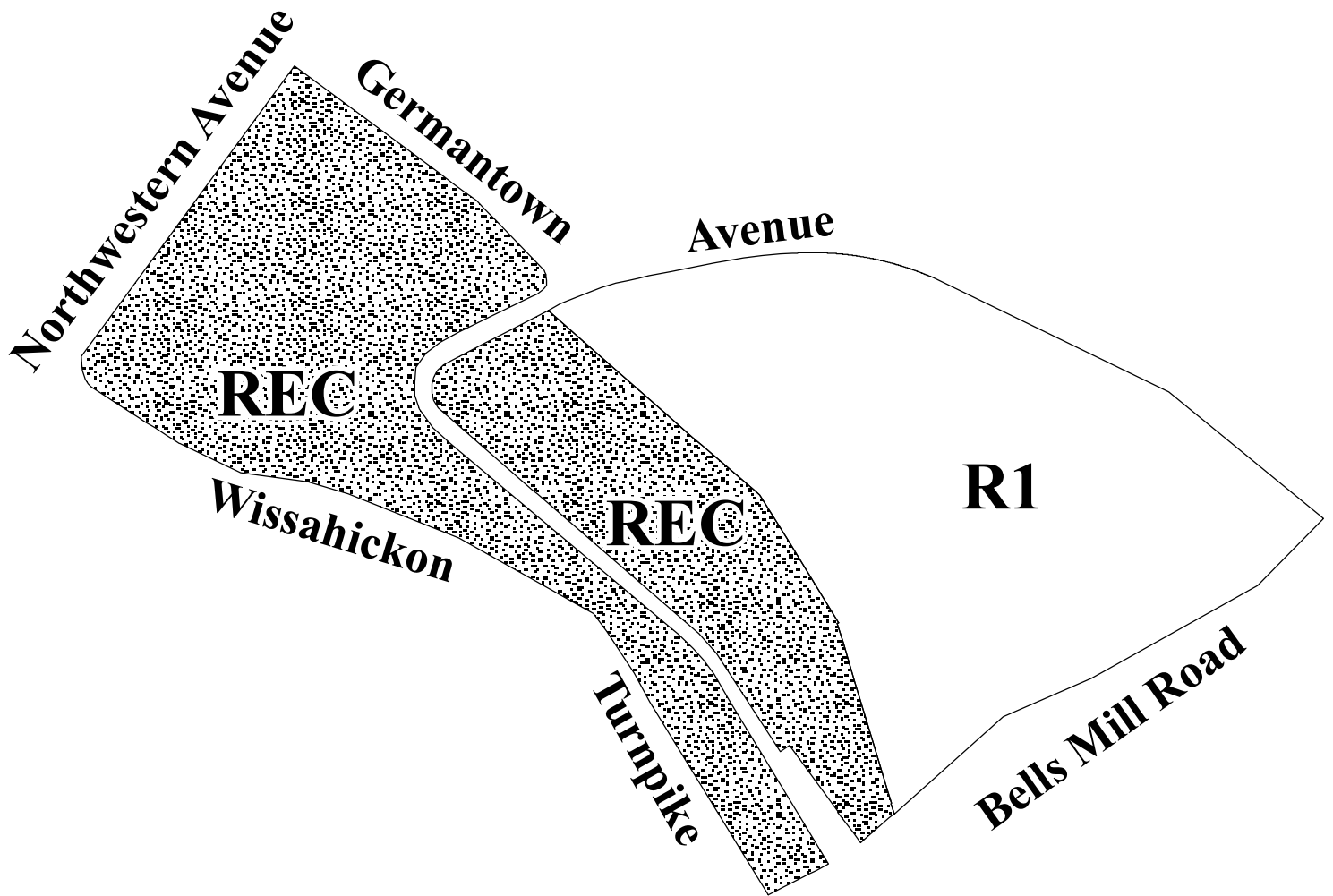


Legend

- 1 Residential
- 2 Residential



Map A2 - Existing Zoning

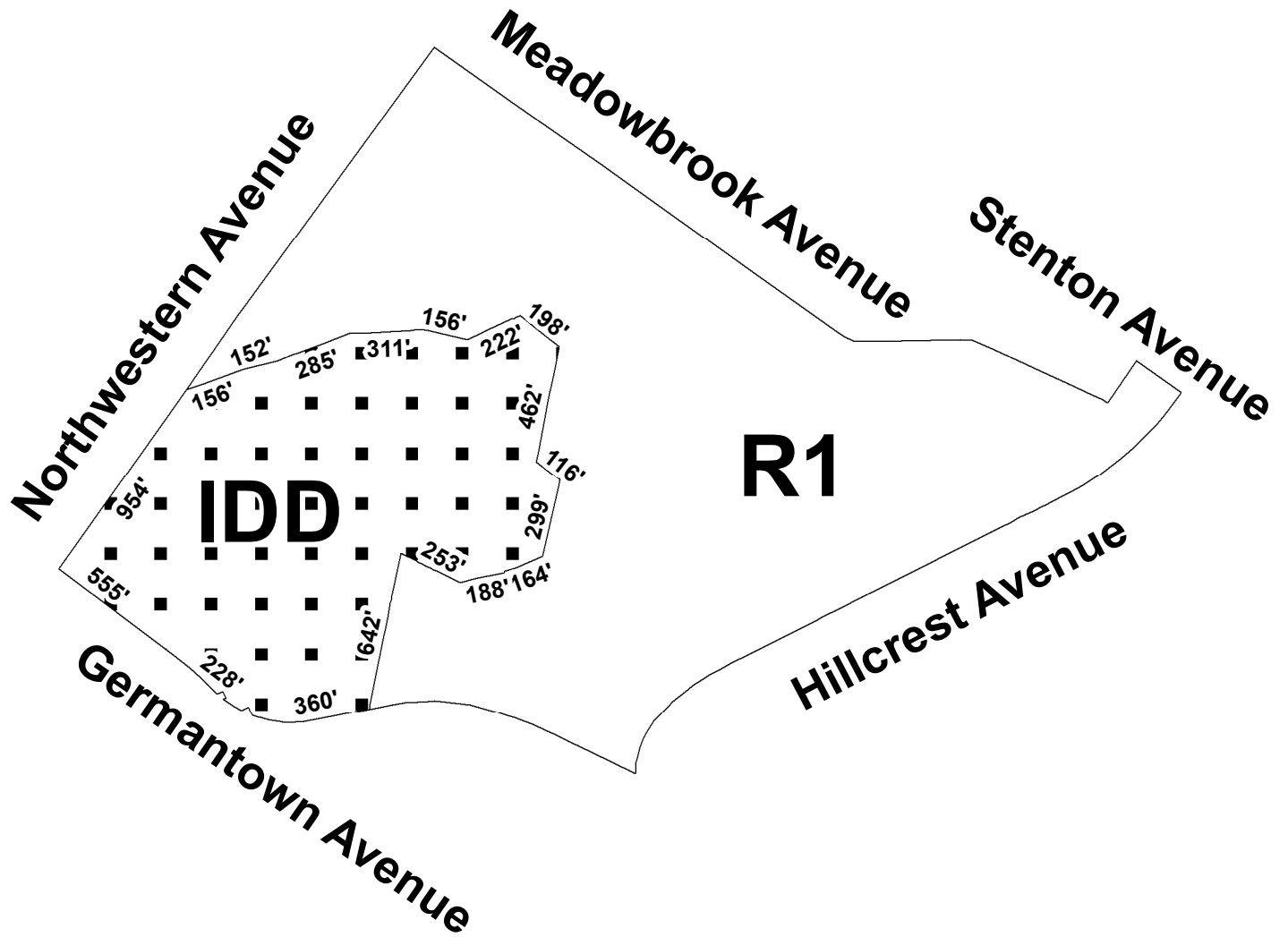


Legend



- 1** Residential
- REC** Recreation



Map B1 - Proposed Zoning

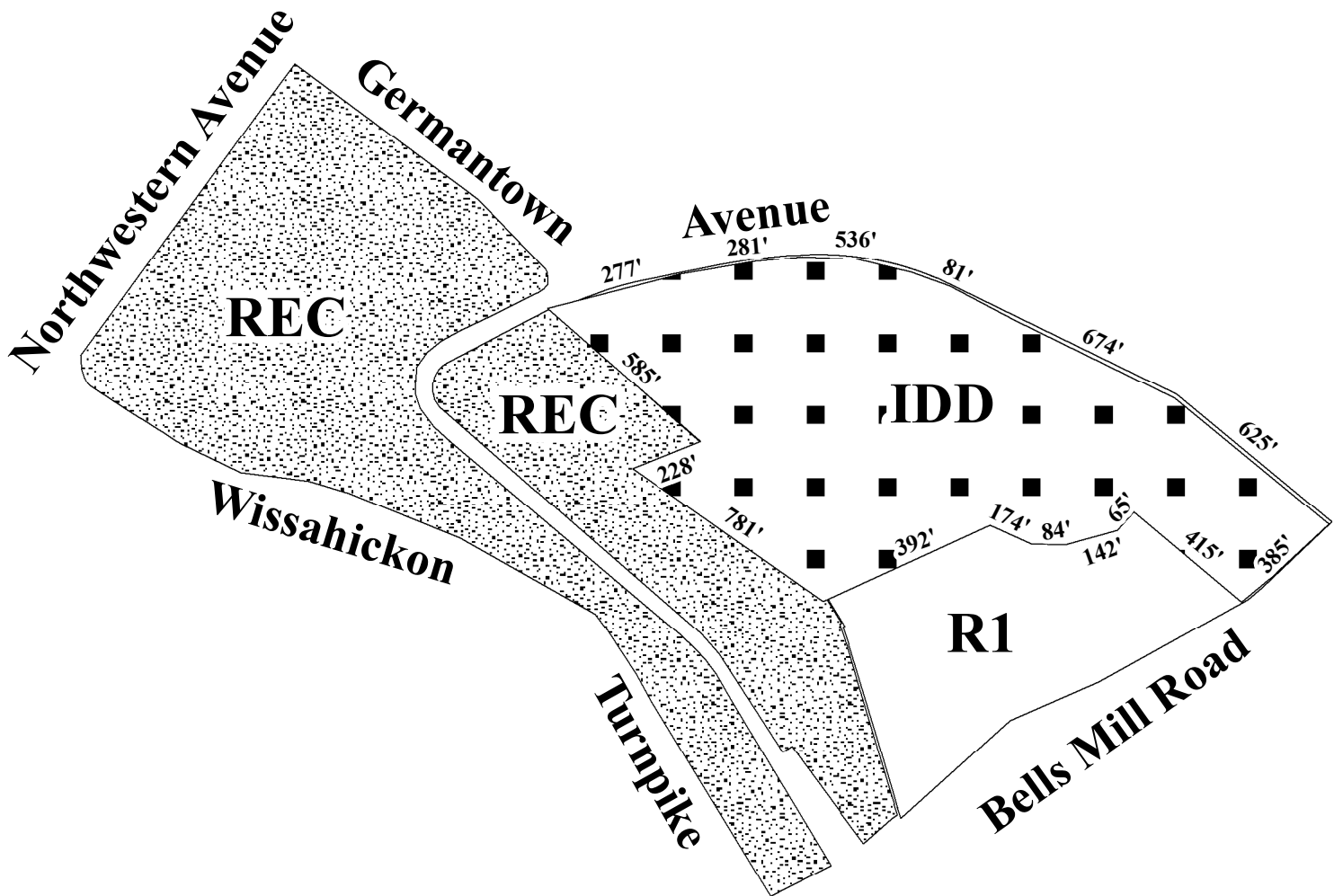


Legend

-  Institutional Development District
-  Residential



Map B2 - Proposed Zoning



Legend

- IDD** Institutional Development District
- 1** Residential
- REC** Recreation

