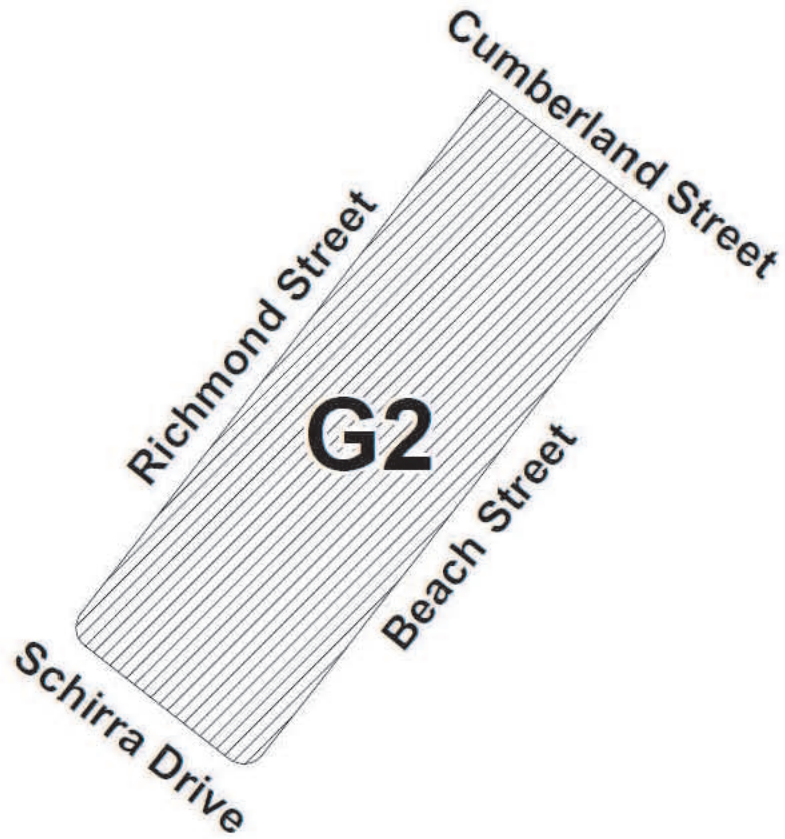



# Map A - Existing Zoning

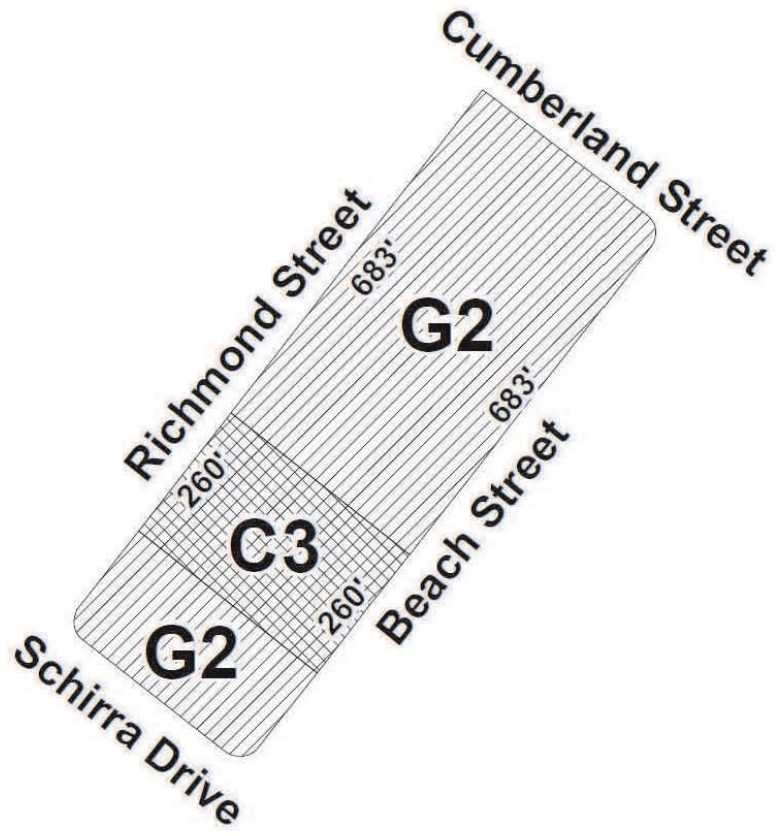


## Legend



 General Industrial



# Map B - Proposed Zoning



## Legend

-  **3** Commercial
-  **2** General Industrial

