

City of Philadelphia



(Bill No. 100287)

AN ORDINANCE

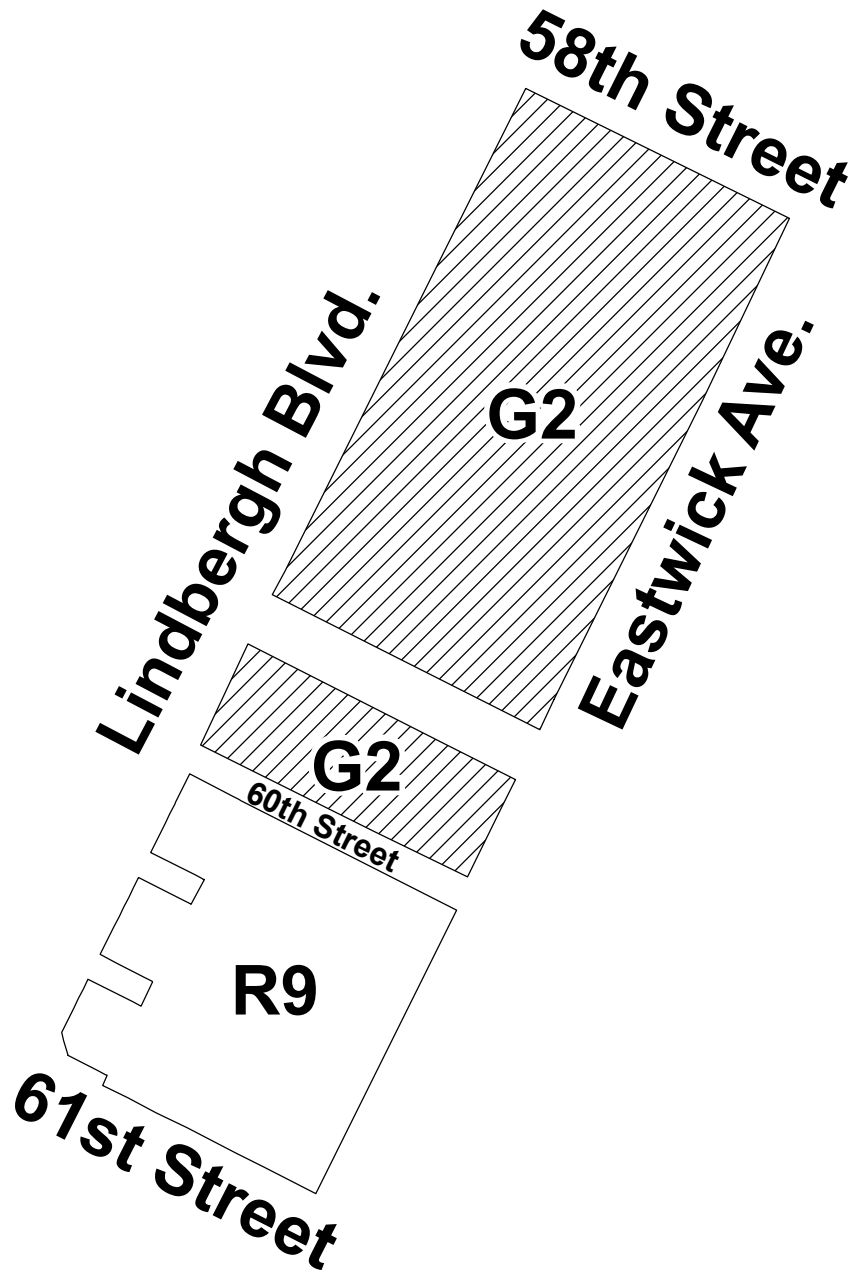
To amend the Philadelphia Zoning Maps by changing the zoning designations of certain areas of land located within an area bounded by Lindbergh Boulevard, 58th Street, Eastwick Avenue (extended), and 61st Street.

THE COUNCIL OF THE CITY OF PHILADELPHIA HEREBY ORDAINS



SECTION 1. Pursuant to Section 14-103 of The Philadelphia Code, the Philadelphia Zoning Maps are hereby amended by changing the zoning designations of certain areas of land within an area bounded by Lindbergh Boulevard, 58th Street, Eastwick Avenue (extended), and 61st Street, from the existing zoning designations indicated on Map "A" set forth below to the zoning designations indicated on Map "B" set forth below.


SECTION 2. This Ordinance shall become effective immediately.

Map A - Existing Zoning

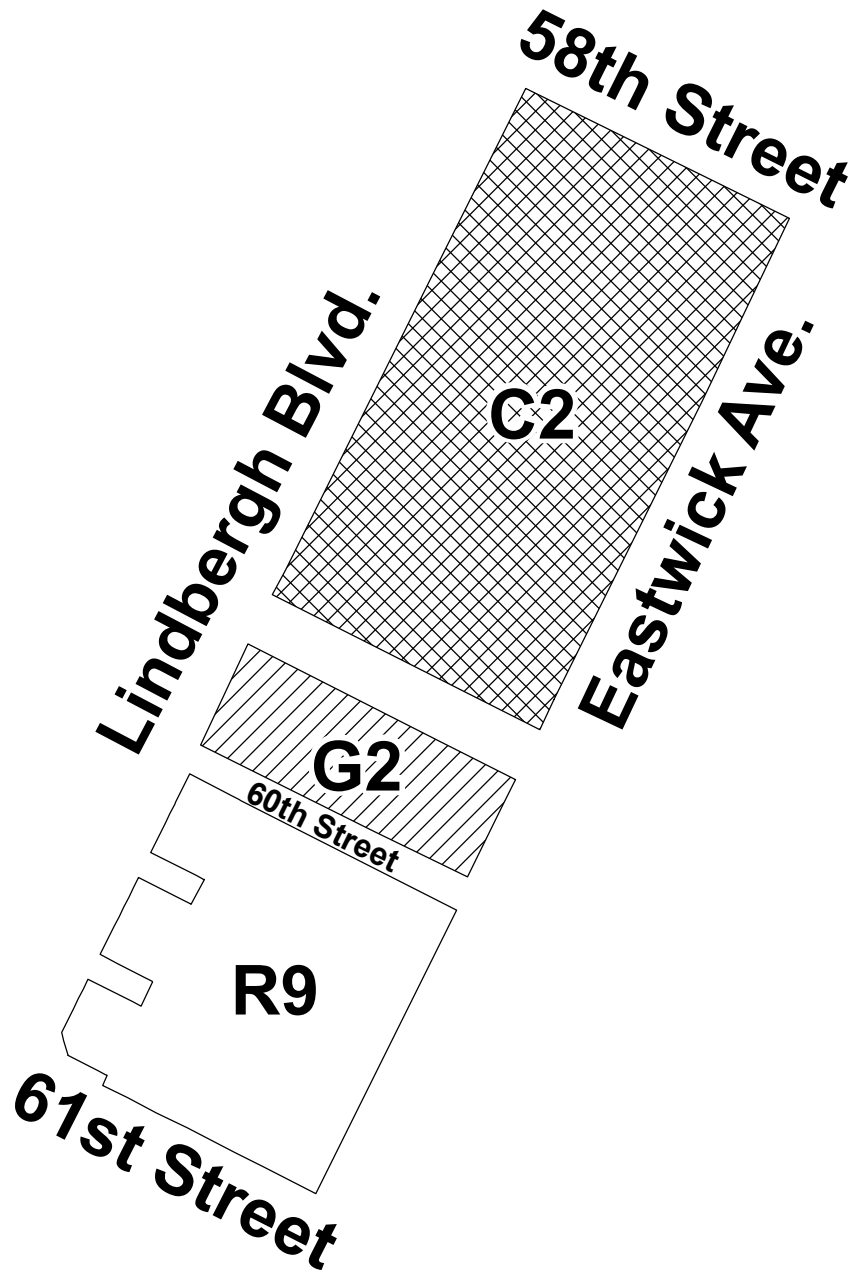


Legend




-  2 General Industrial
-  9 Residential




Map B - Proposed Zoning

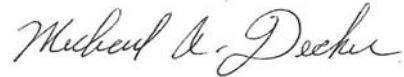


Legend

-  Commercial
-  General Industrial
-  Residential



CERTIFICATION: This is a true and correct copy of the original Bill, Passed by the City Council on June 17, 2010. The Bill was Signed by the Mayor on June 30, 2010.

A handwritten signature in cursive script that reads "Michael A. Decker".

Michael A. Decker
Chief Clerk of the City Council