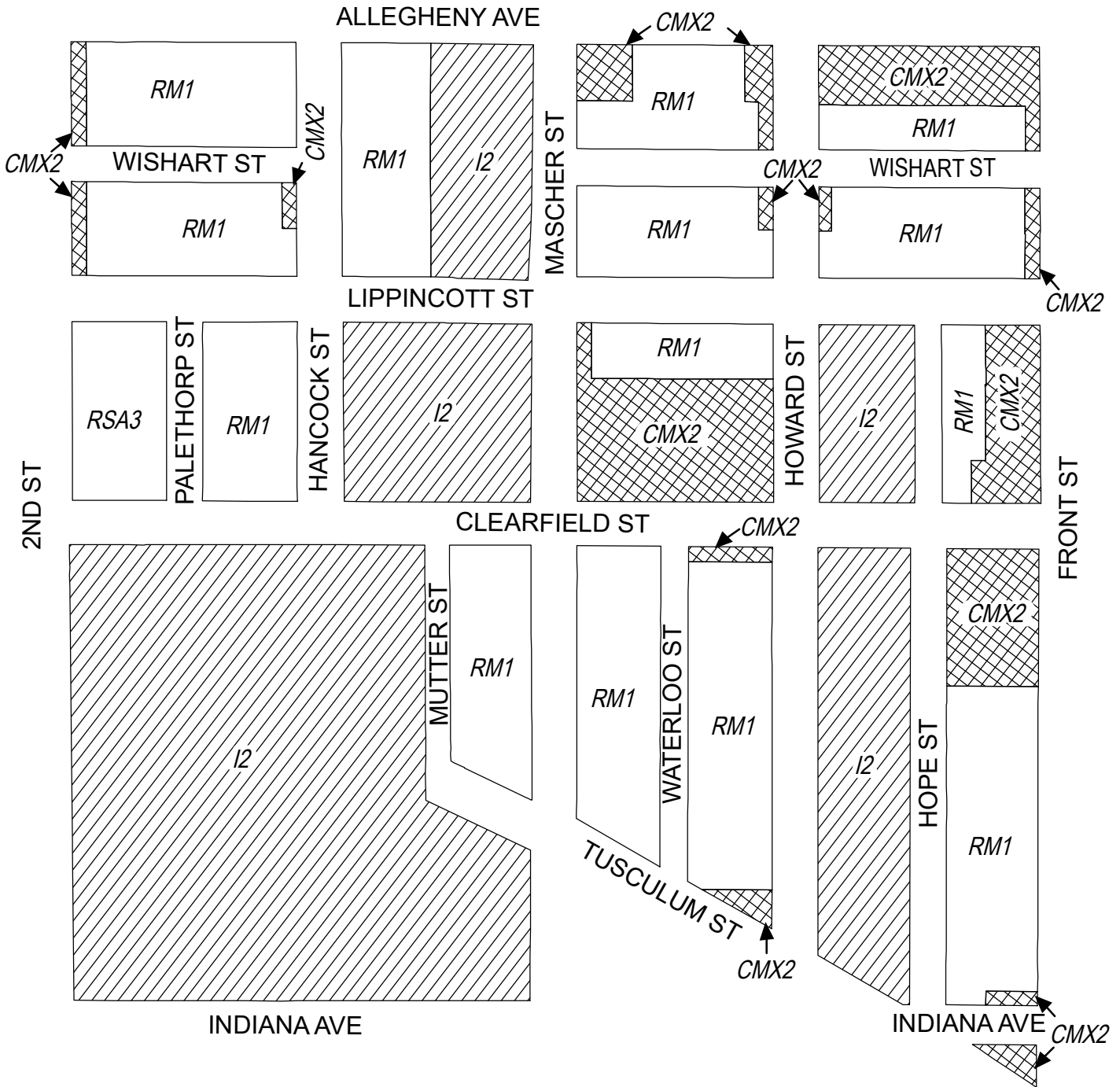





Map A1 Existing Zoning

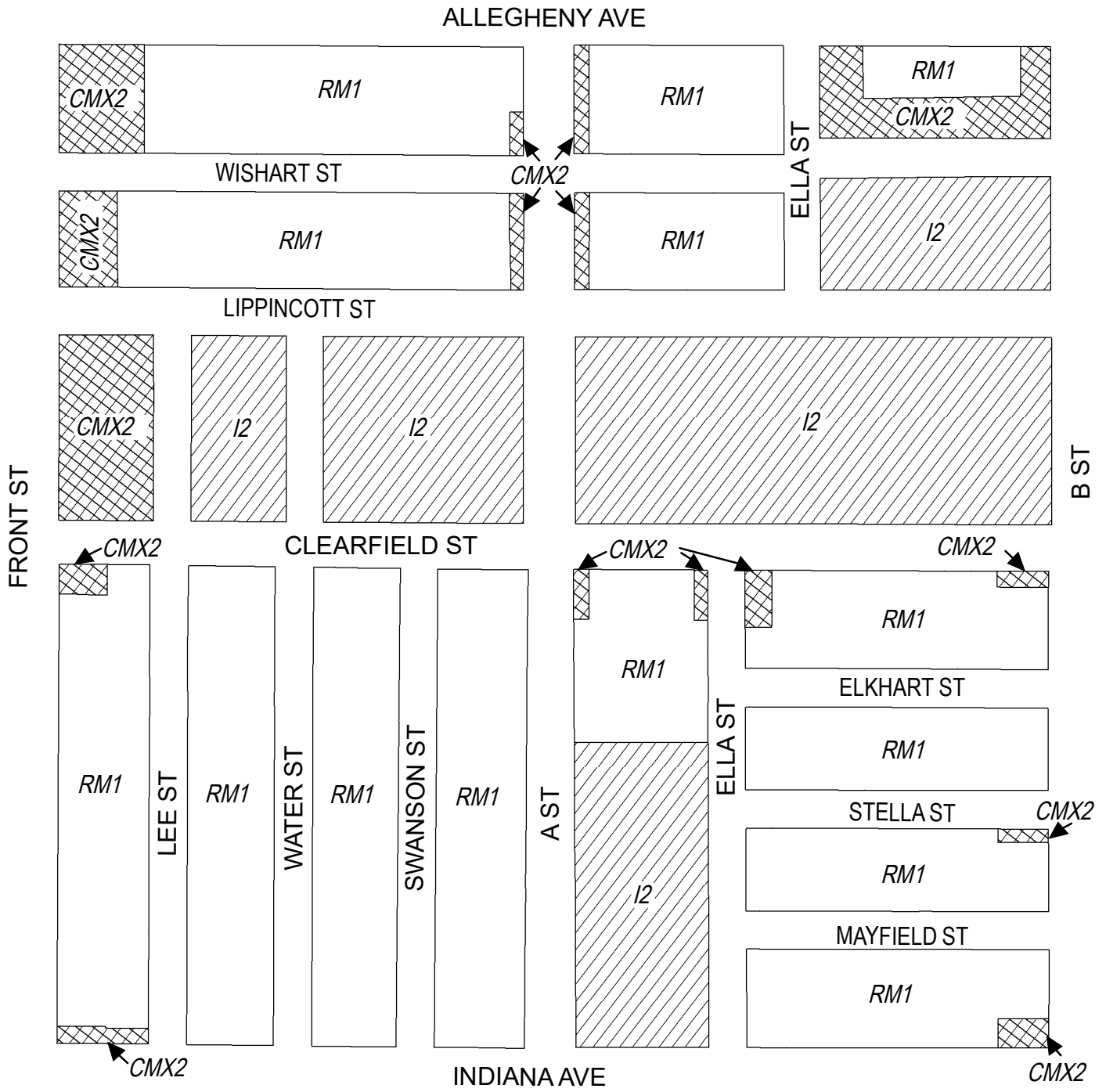


Zoning Districts




-  CMX-2, Commercial Mixed-Use
-  I-2, Medium Industrial
-  RM-1, Residential Multi-Family; RSA-3, Residential Single-Family Attached



Map A2 Existing Zoning

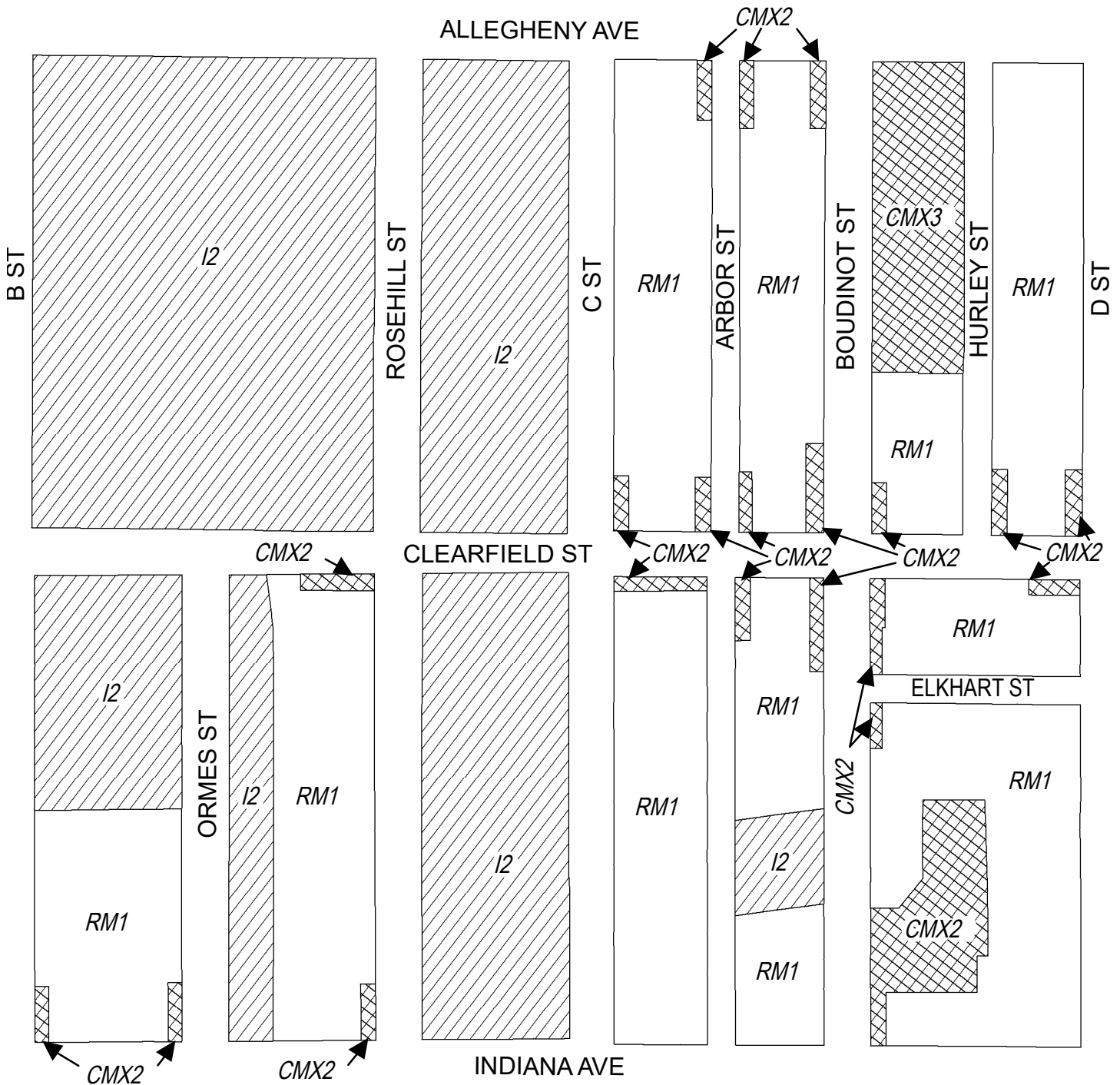


Zoning Districts




-  CMX-2, Commercial Mixed-Use
-  I-2, Medium Industrial
-  RM-1, Residential Multi-Family



Map A3 Existing Zoning

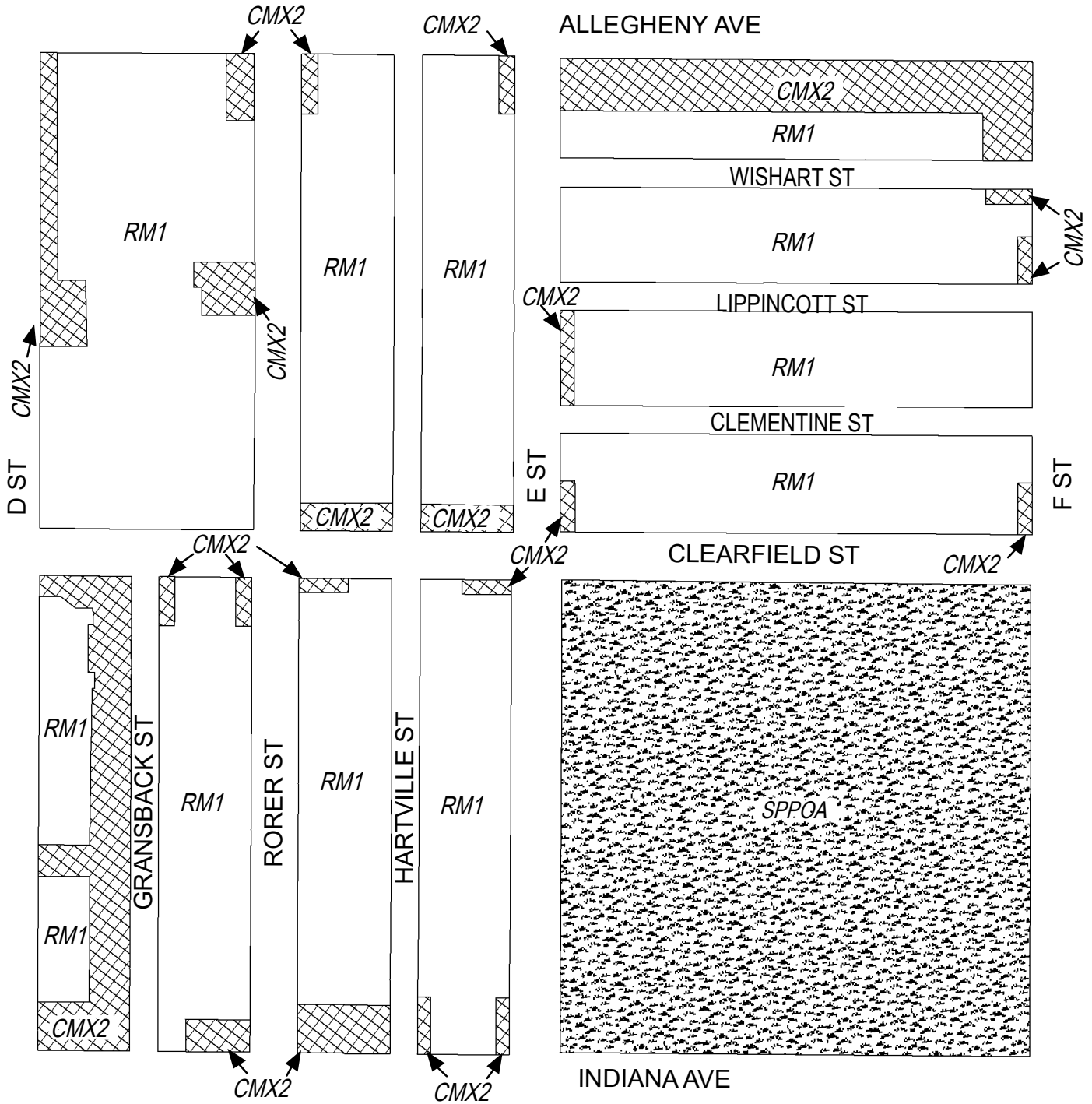


Zoning Districts




-  CMX-2/CMX-3, Commercial Mixed-Use
-  I-2, Medium Industrial
-  RM-1, Residential Multi-Family



Map A4 Existing Zoning

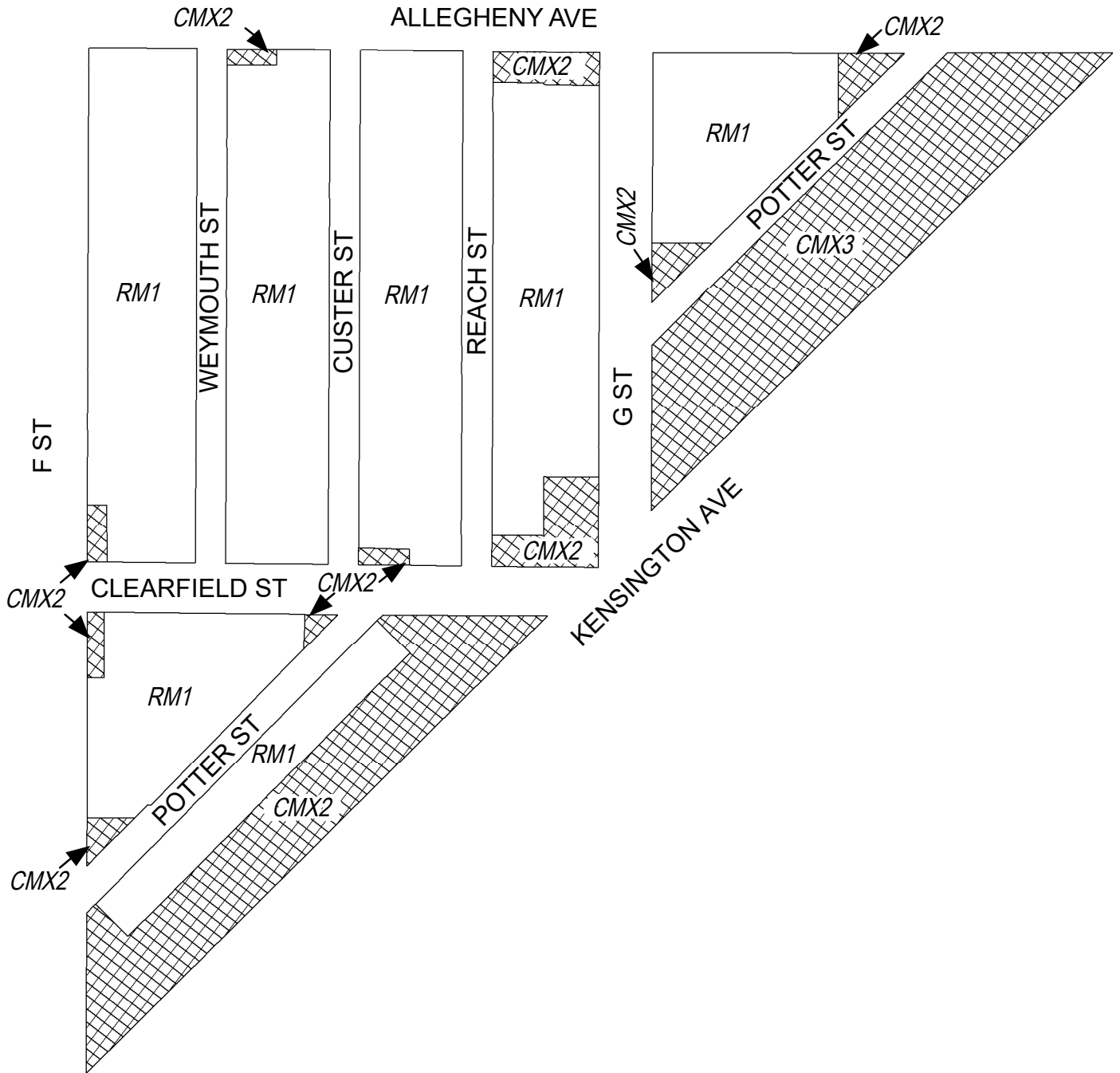


Zoning Districts



-  CMX-2, Commercial Mixed-Use
-  RM-1, Residential Multi-Family
-  SP-PO-A, Parks and Open Space



Map A5 Existing Zoning

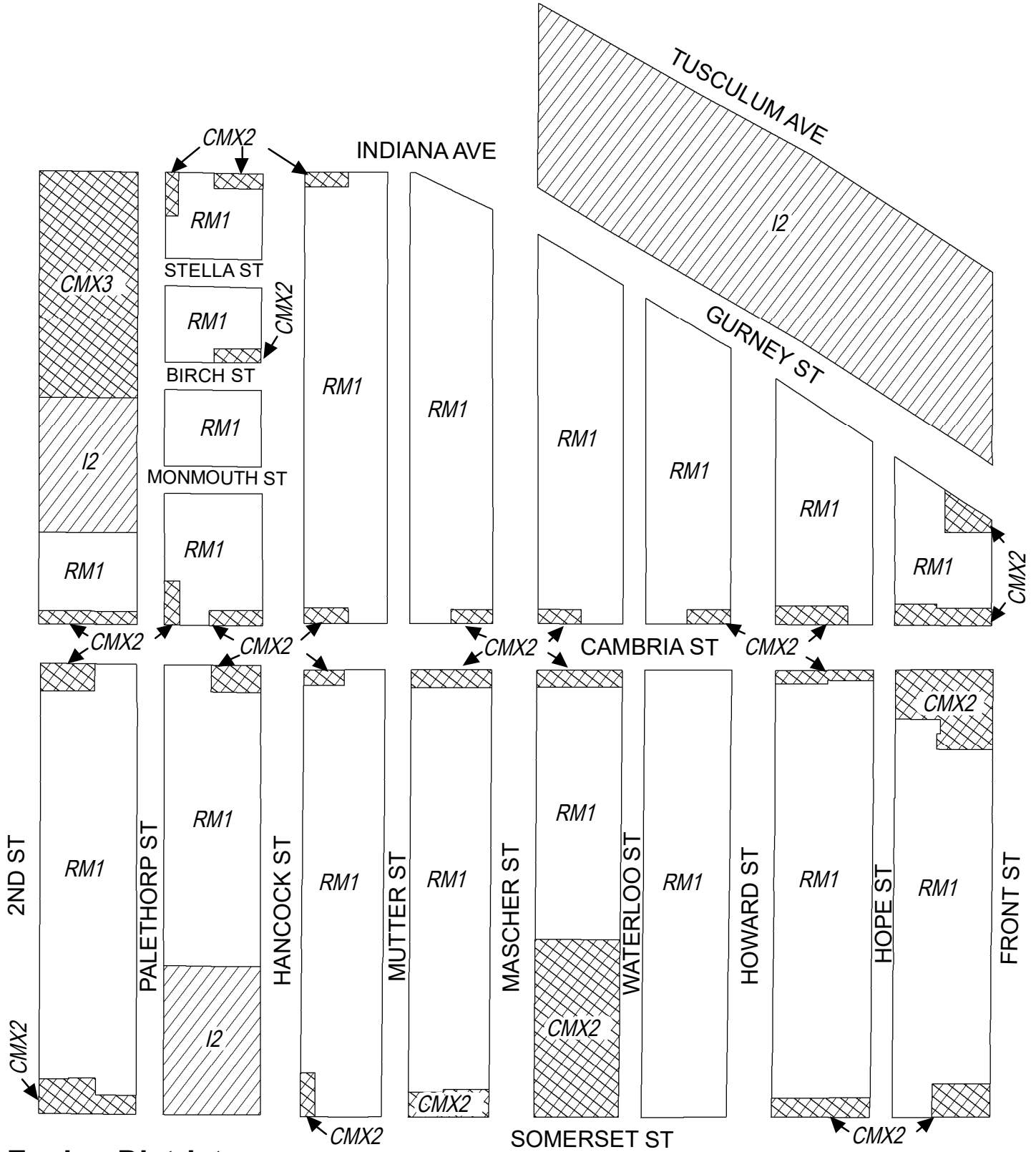


Zoning Districts




-  CMX-2/CMX-3, Commercial Mixed-Use
-  RM-1, Residential Multi-Family



Map A6 Existing Zoning

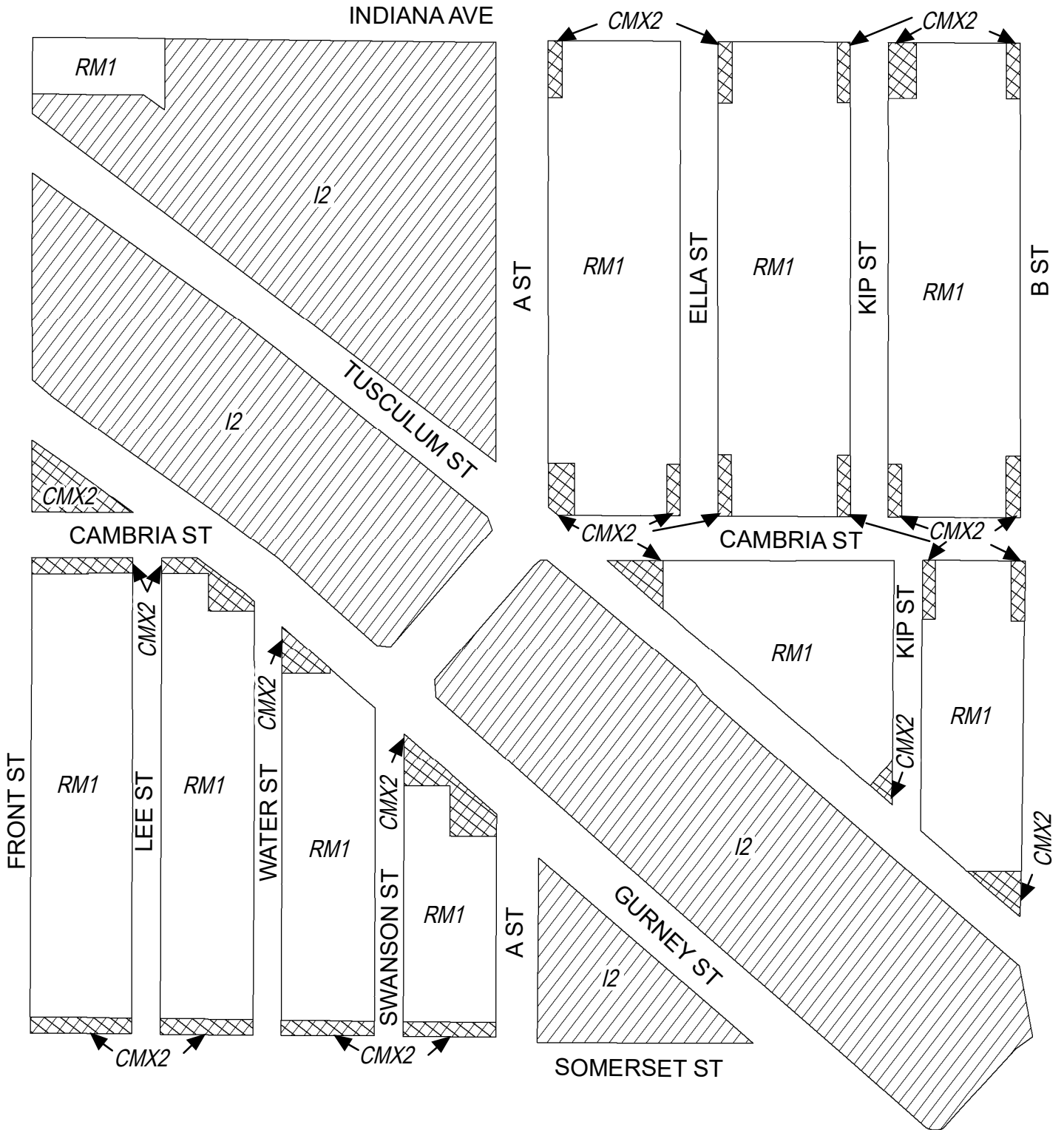


Zoning Districts




-  CMX-2/3, Commercial Mixed-Use
-  I-2, Medium Industrial
-  RM-1, Residential Multi-Family



Map A7 Existing Zoning

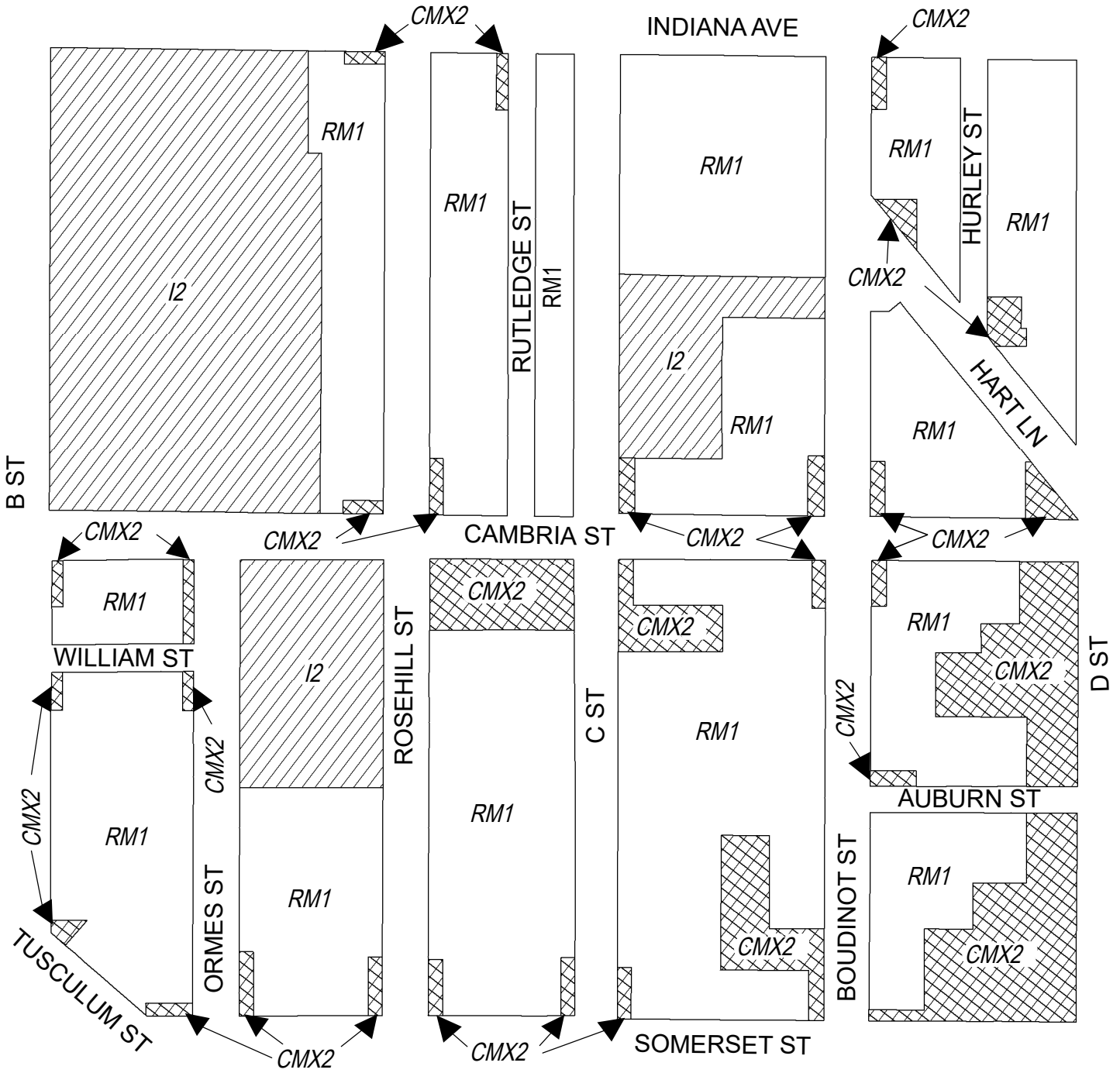


Zoning Districts




-  CMX-2, Commercial Mixed-Use
-  I-2, Medium Industrial
-  RM-1, Residential Multi-Family



Map A8 Existing Zoning

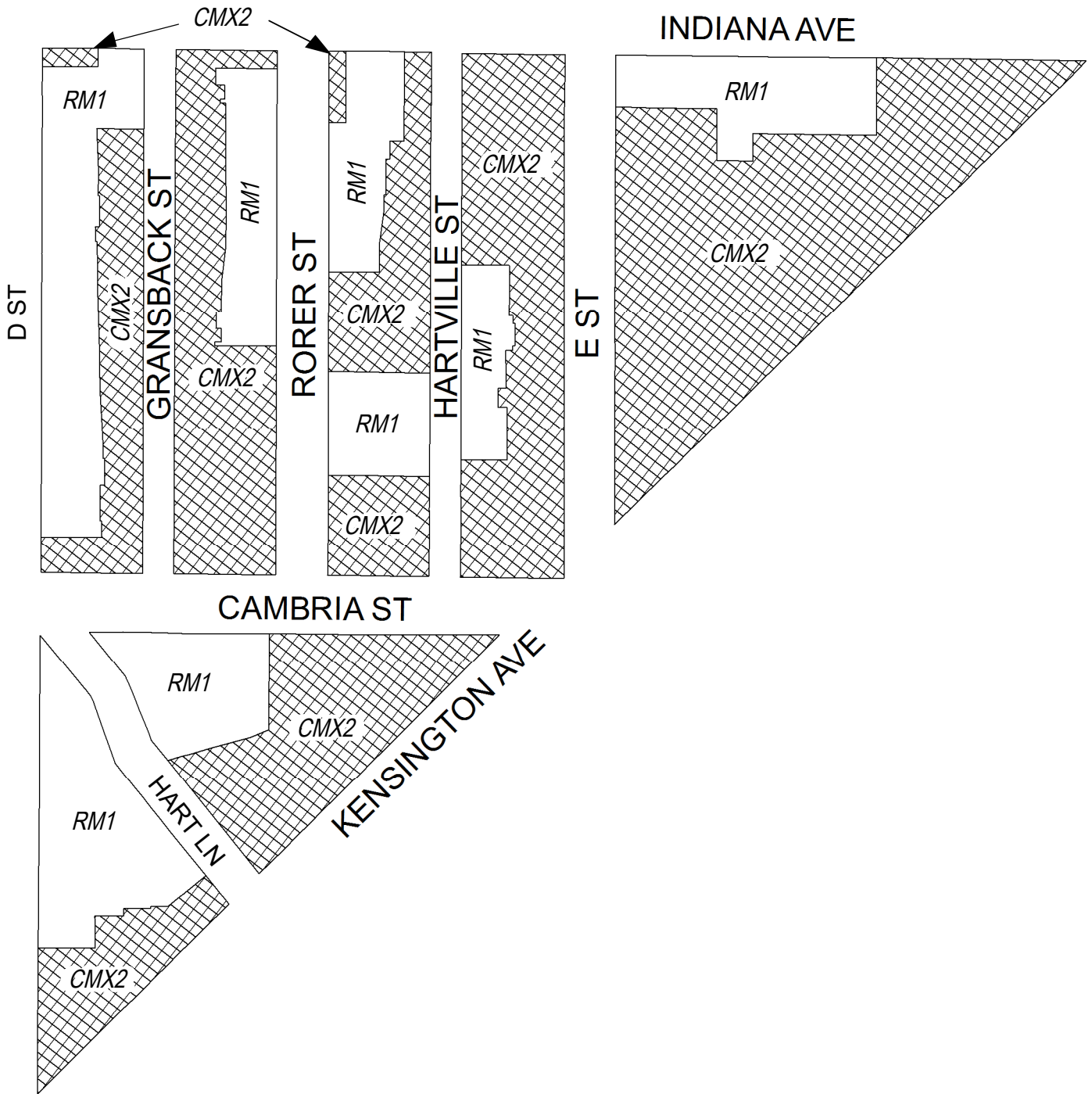


Zoning Districts



-  CMX-2, Commercial Mixed-Use
-  I-2, Medium Industrial
-  RM-1, Residential Multi-Family



Map A9 Existing Zoning

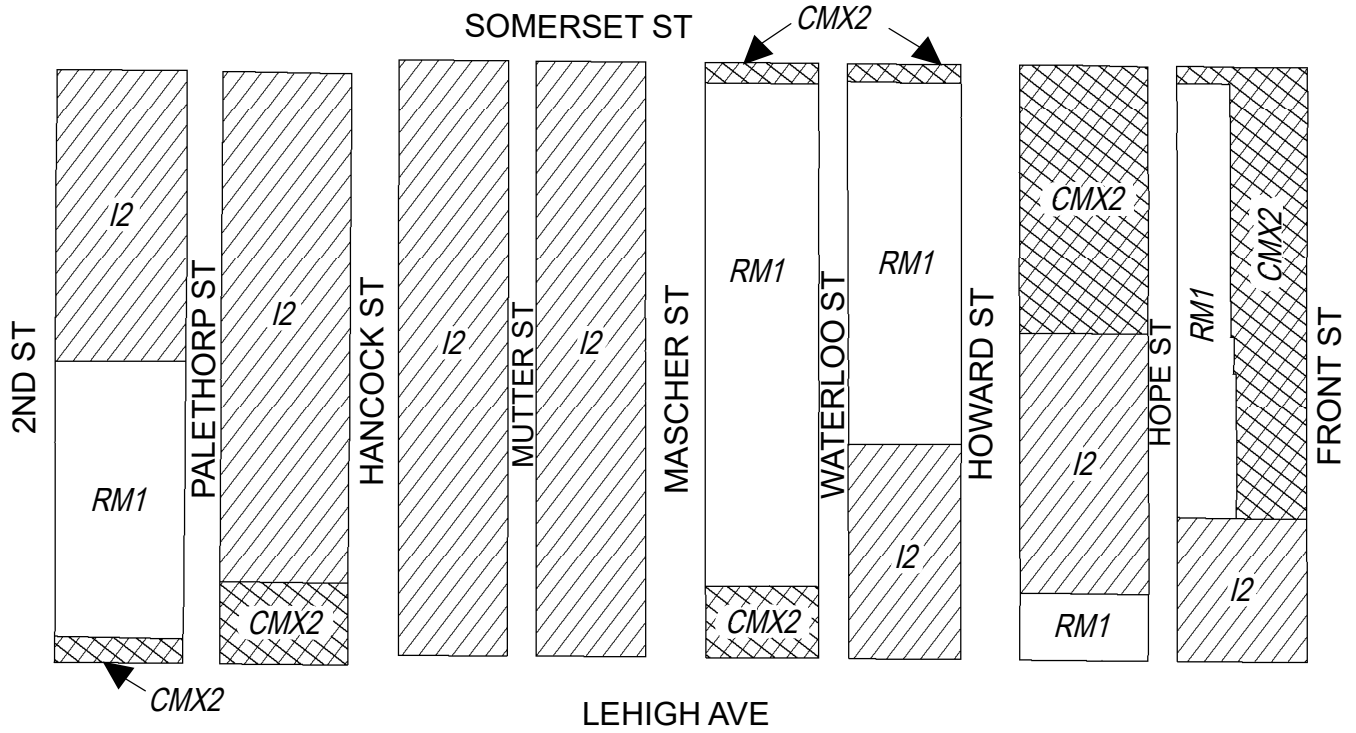


Zoning Districts




-  CMX-2, Commercial Mixed-Use
-  RM-1, Residential Multi-Family



Map A10 Existing Zoning

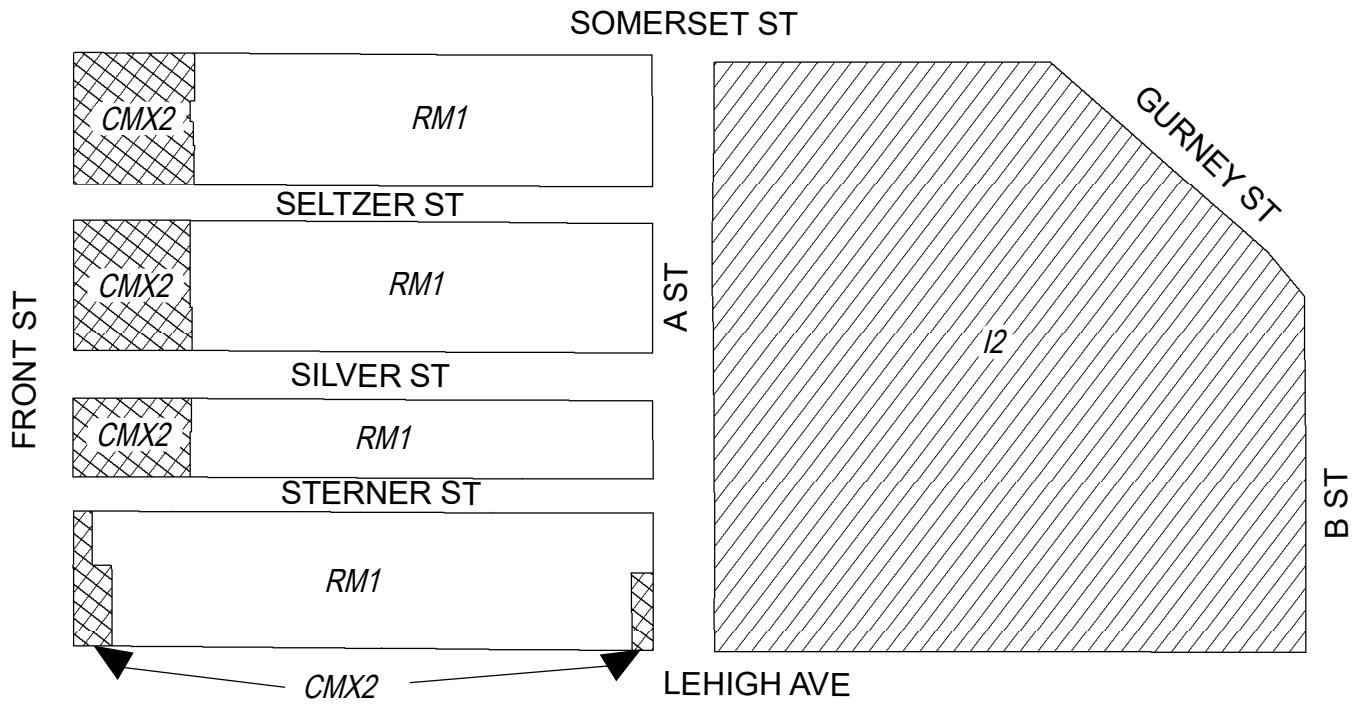


Zoning Districts




-  CMX-2, Commercial Mixed-Use
-  I-2, Medium Industrial
-  RM-1, Residential Multi-Family



Map A11 Existing Zoning

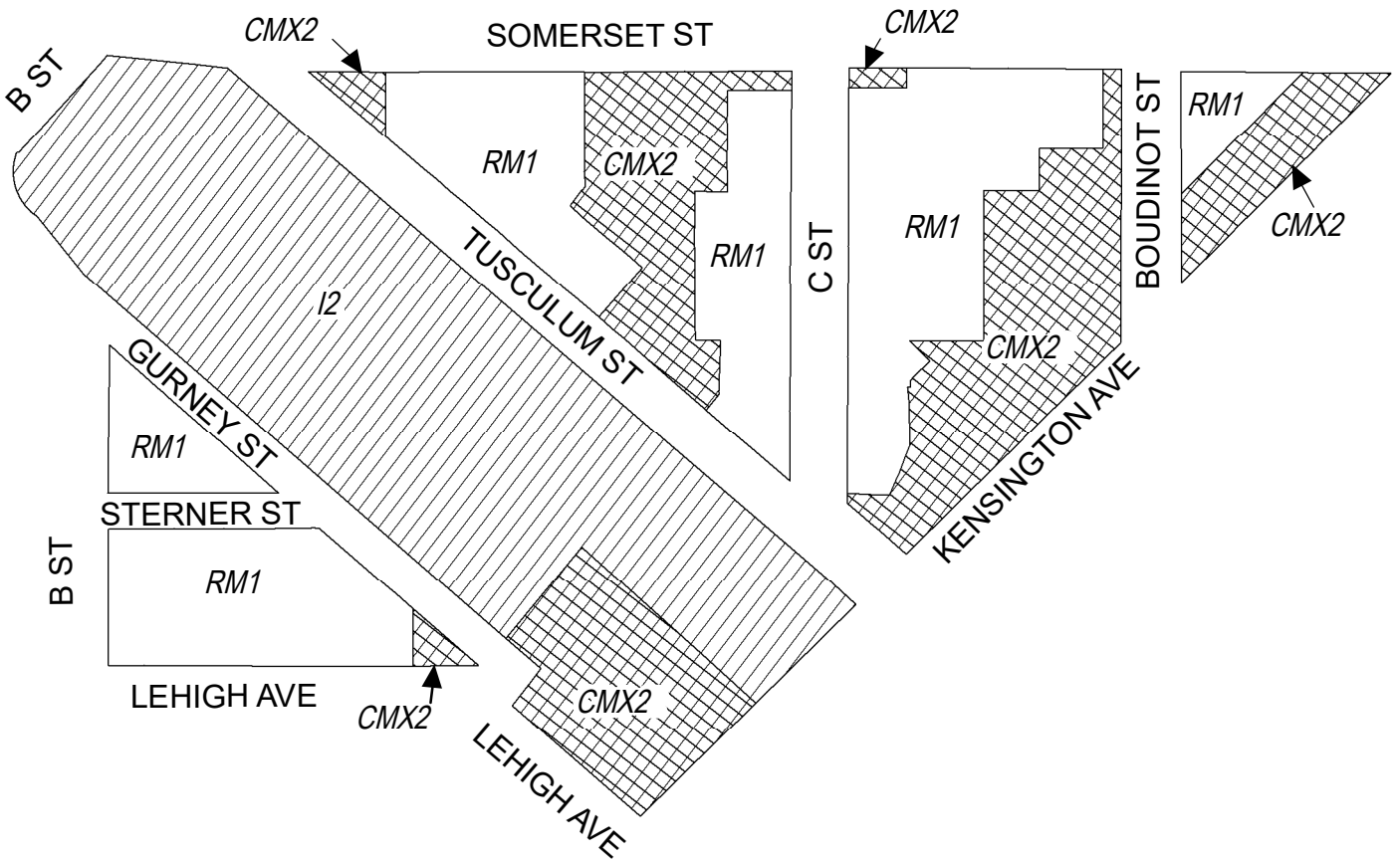


Zoning Districts




-  CMX-2, Commercial Mixed-Use
-  I-2, Medium Industrial
-  RM-1, Residential Multi-Family



Map A12 Existing Zoning

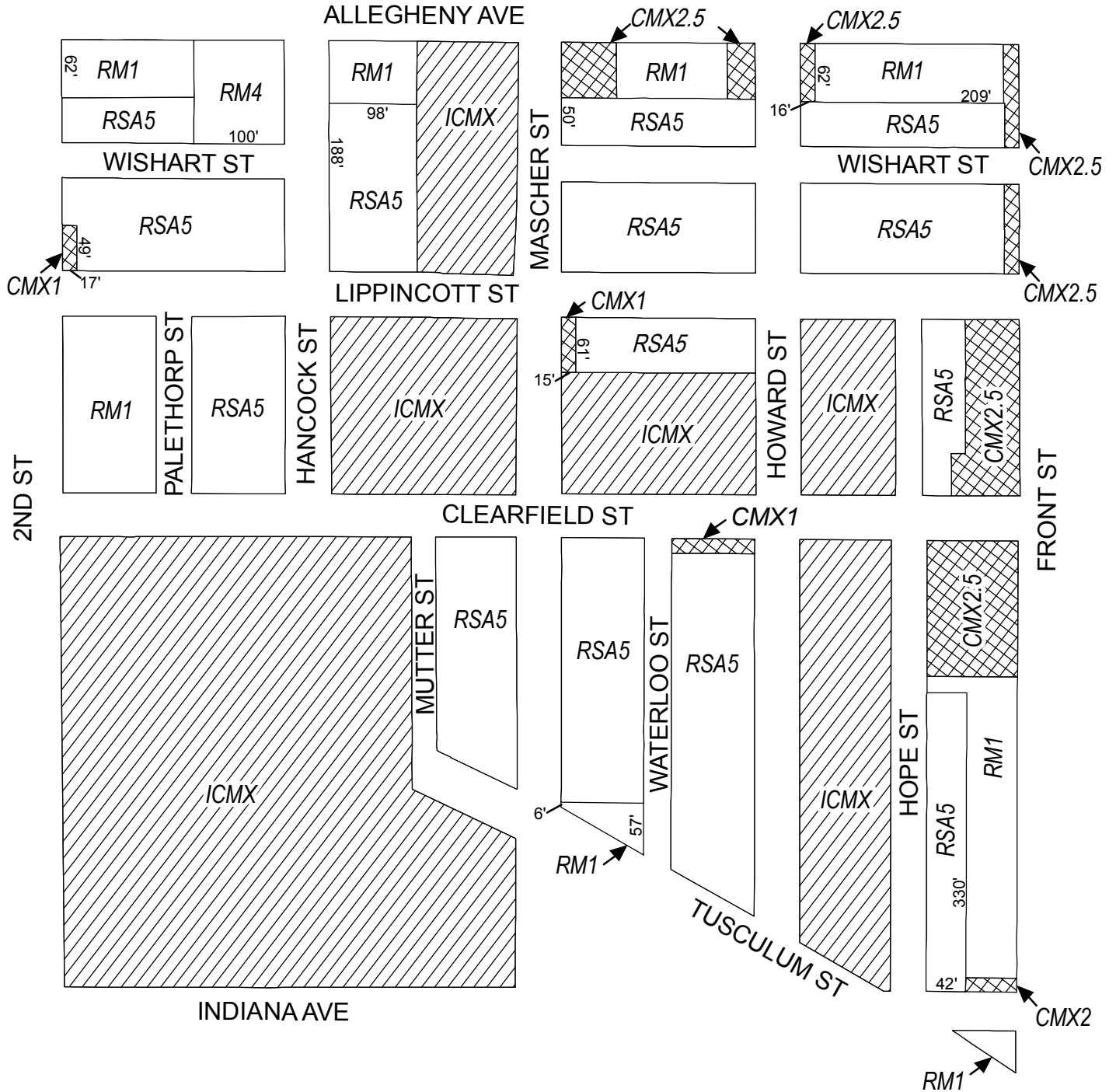


Zoning Districts




-  CMX-2, Commercial Mixed-Use
-  I-2, Medium Industrial
-  RM-1, Residential Multi-Family



Map B1 Proposed Zoning

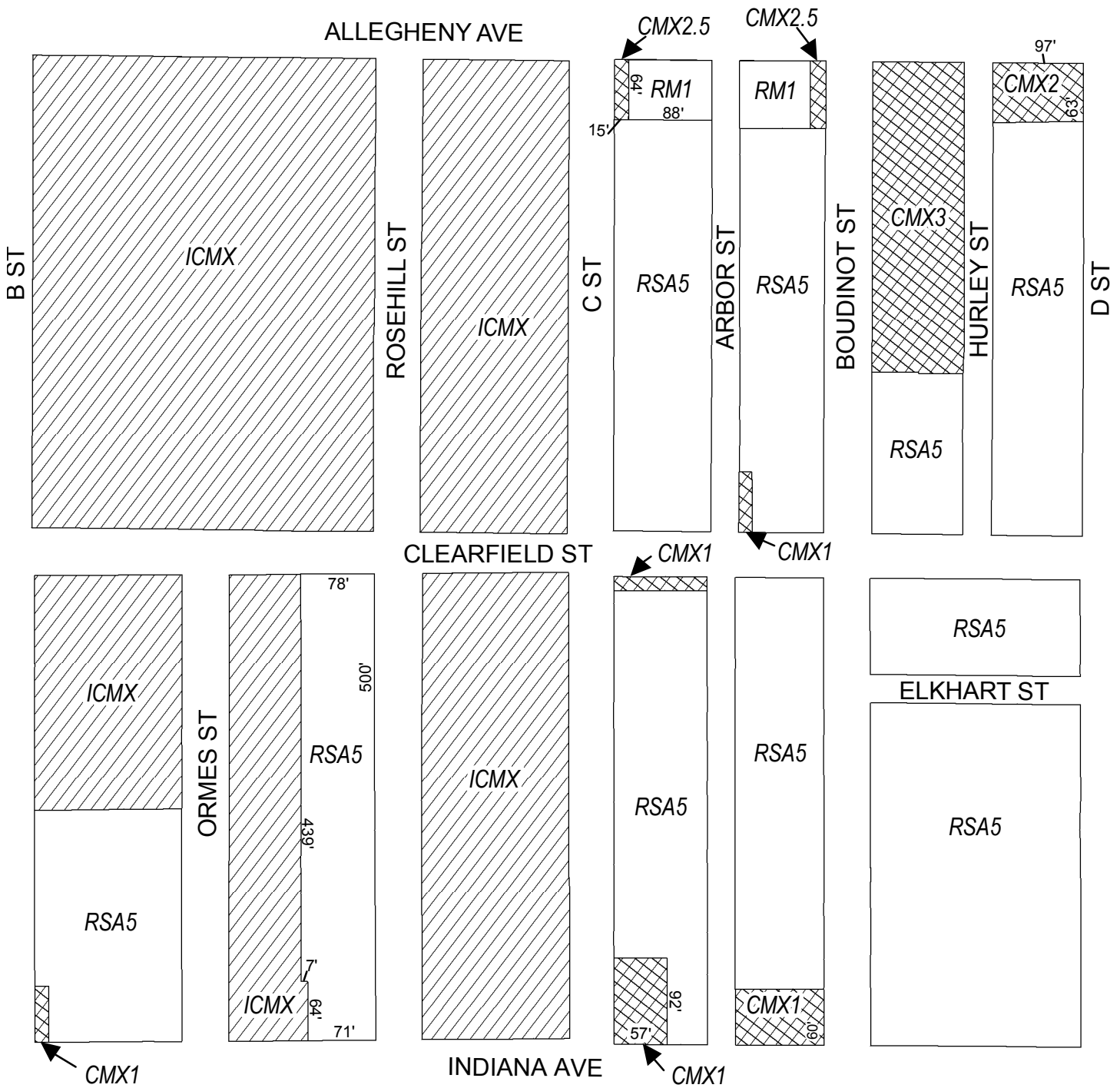


Zoning Districts




-  CMX-1/2/2.5 Commercial Mixed-Use
-  ICMX Industrial Commercial Mixed-Use
-  RM-1/4 Residential Multi-Family; RSA-5 Residential Single-Family Attached



Map B3 Proposed Zoning

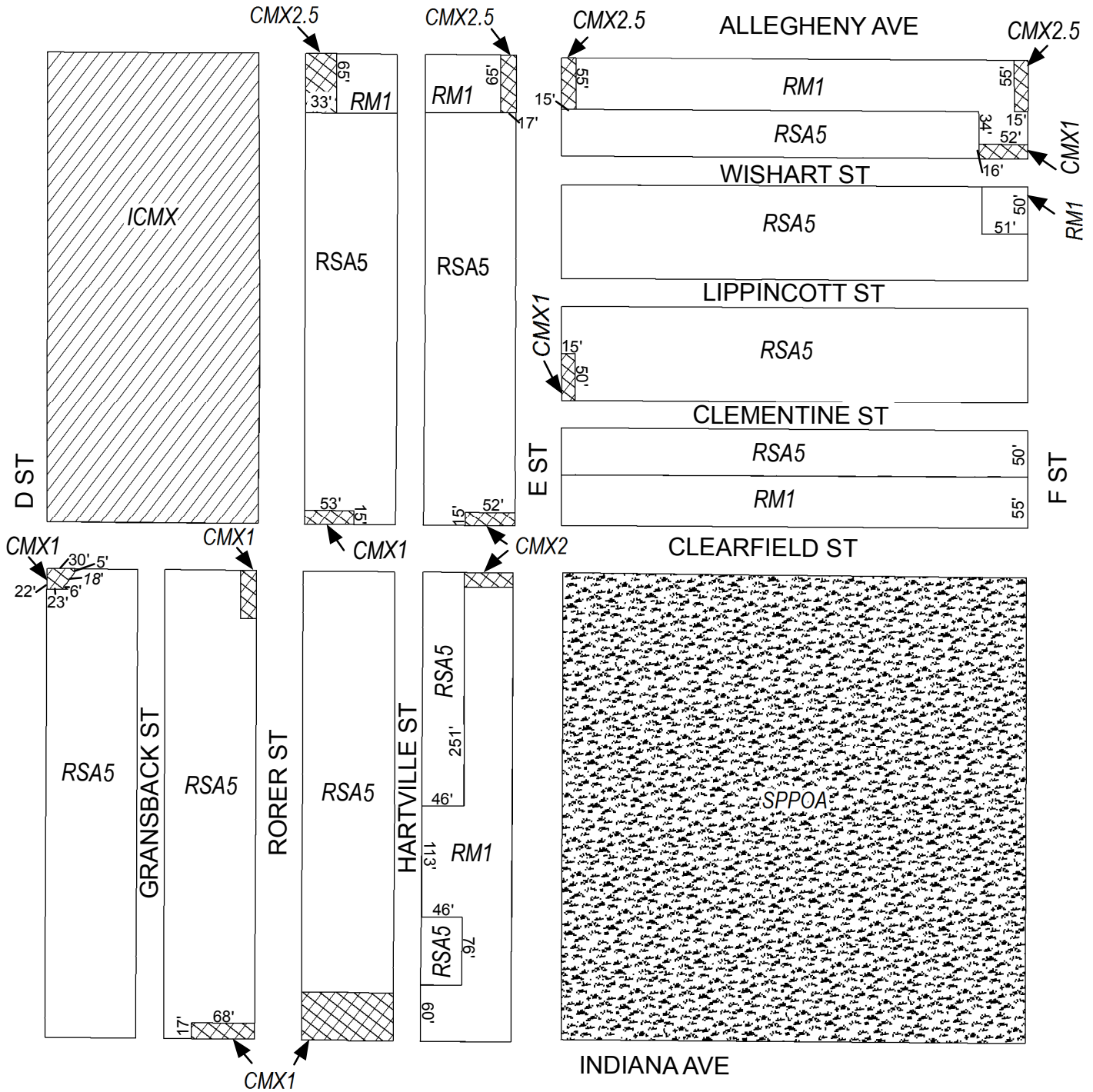


Zoning Districts





-  CMX-1/2/2.5/3 Commercial Mixed-Use
-  ICMX Industrial Commercial Mixed-Use
-  RM-1 Residential Multi-Family; RSA-5 Residential Single-Family Attached



Map B4 Proposed Zoning

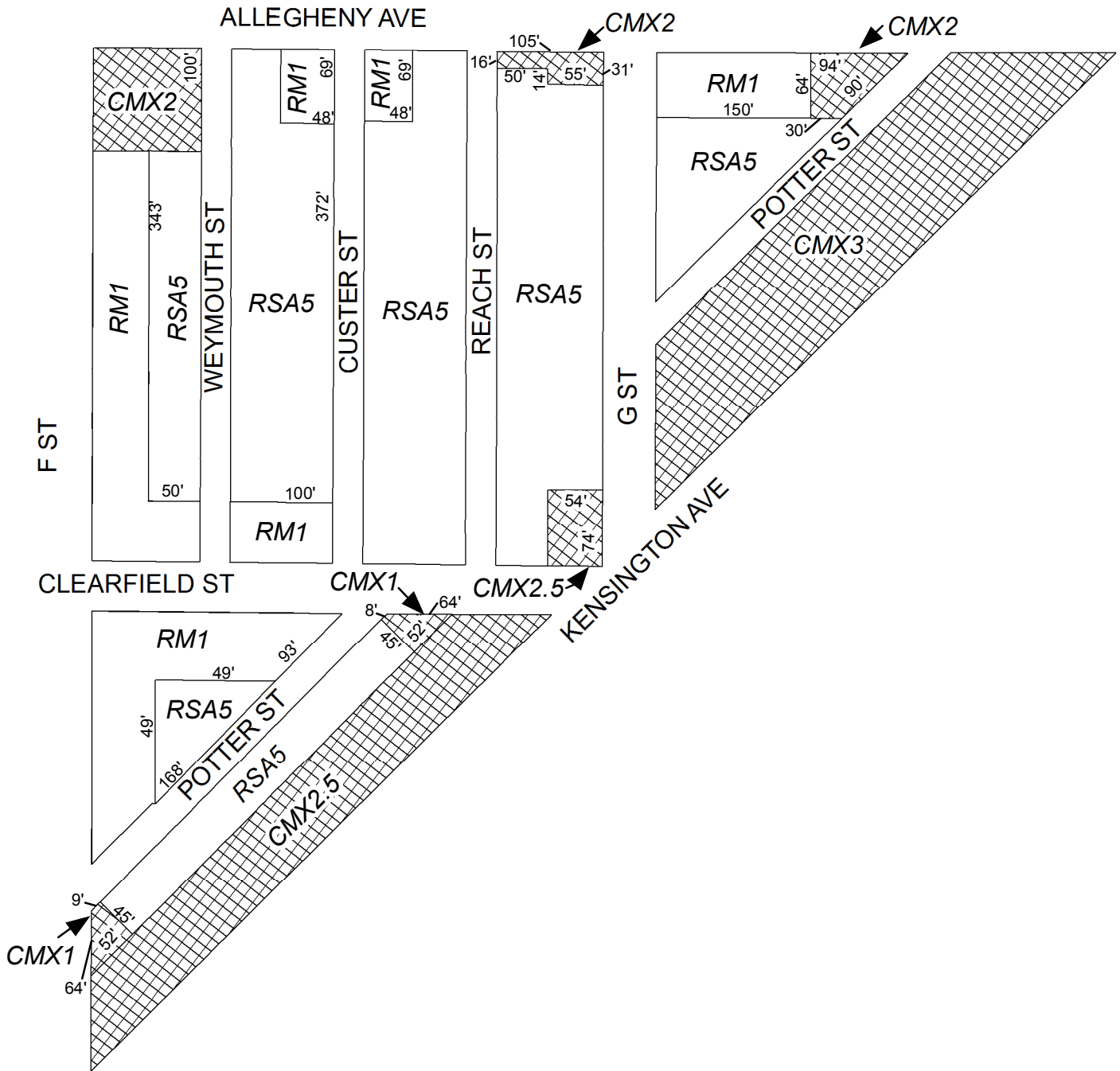


Zoning Districts



-  CMX-1/2/2.5 Commercial Mixed-Use
-  RM-1 Residential Multi-Family; RSA-5 Residential Single-Family Attached
-  SP-PO-A Parks and Open Space
-  ICMX Industrial Commercial Mixed-Use



Map B5 Proposed Zoning

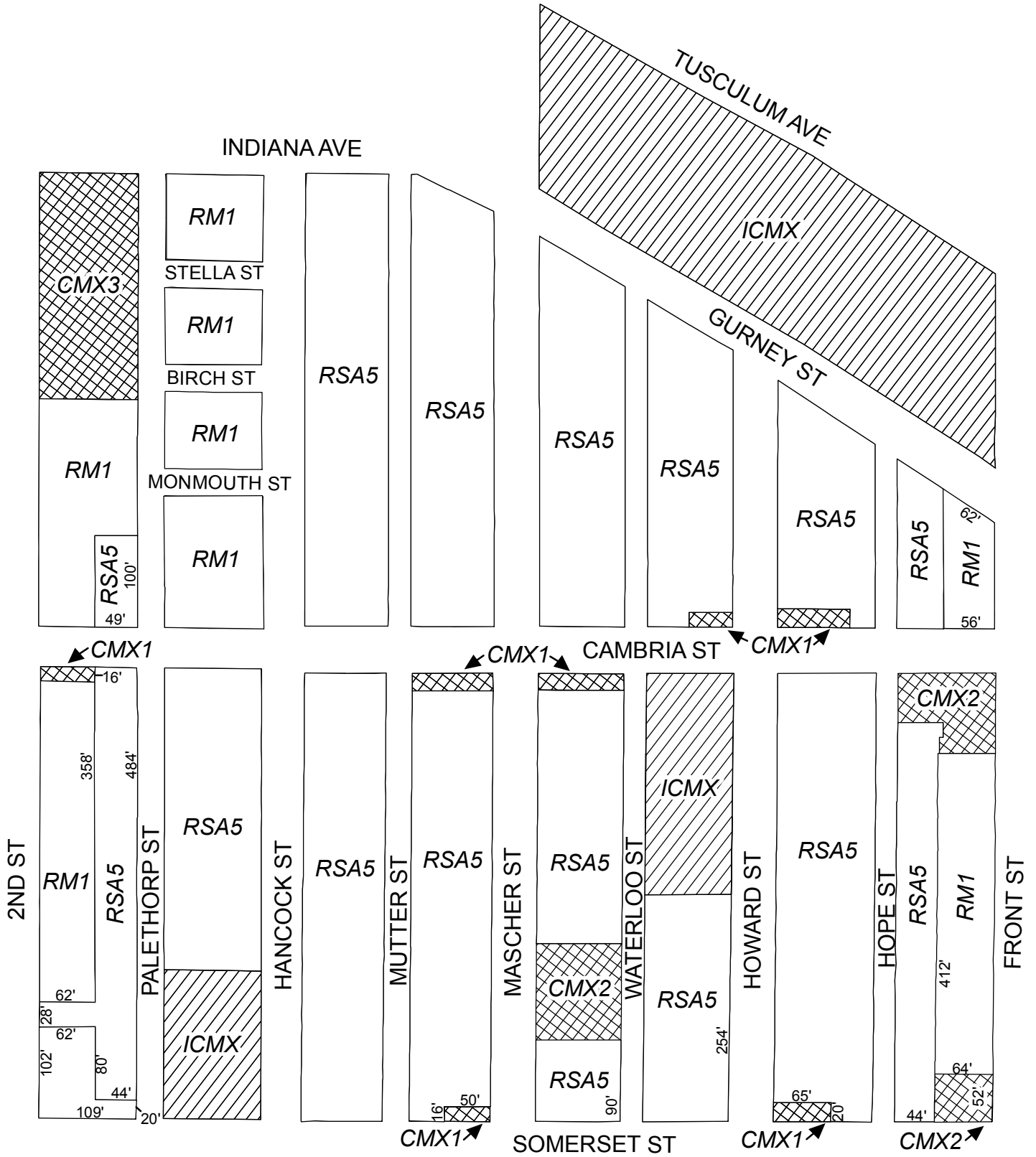


Zoning Districts




-  CMX-1/2/2.5/3 Commercial Mixed-Use
-  RM-1 Residential Multi-Family; RSA-5 Residential Single-Family Attached



Map B6 Proposed Zoning

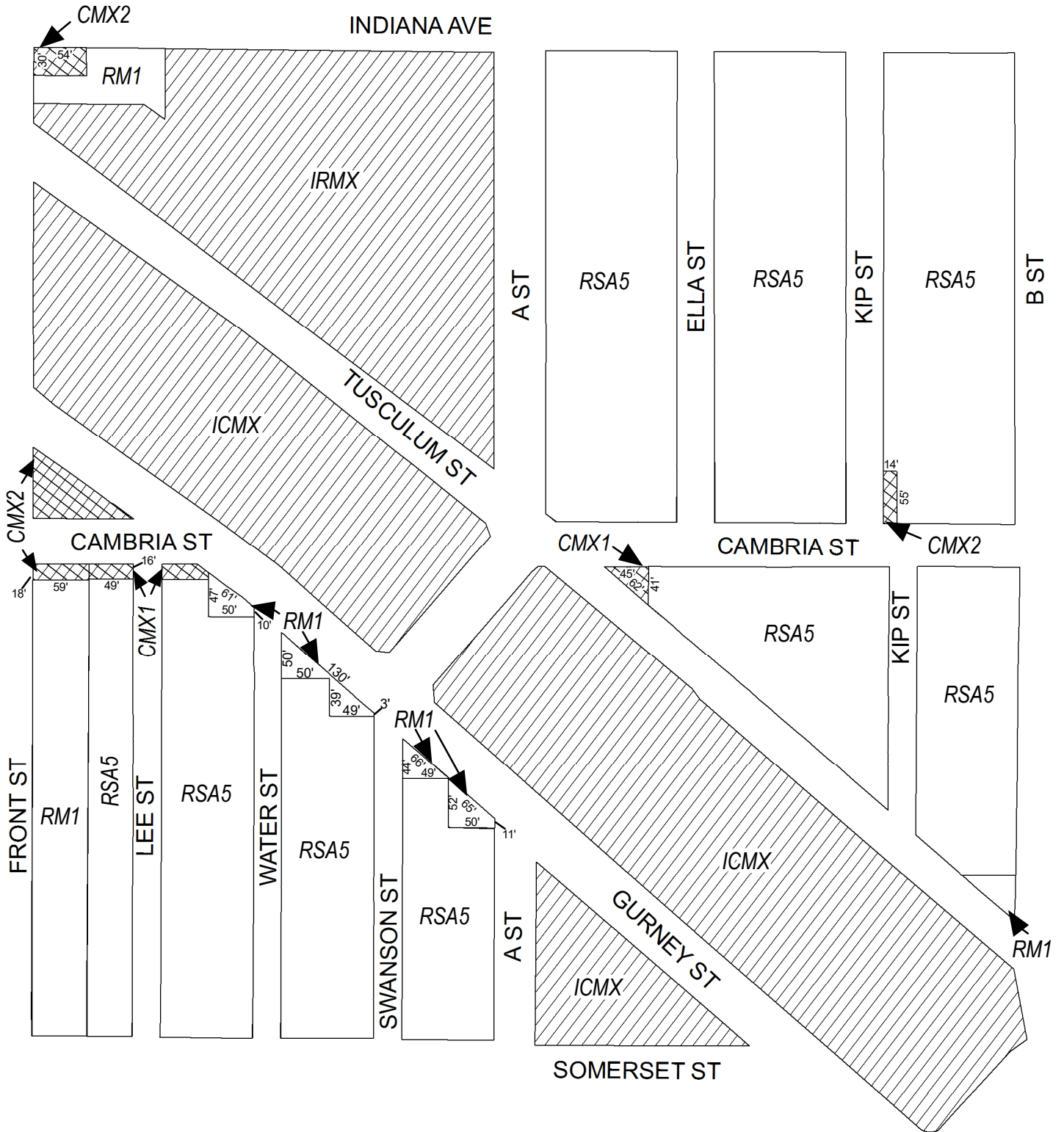


Zoning Districts




-  CMX-1/2/3 Commercial Mixed-Use
-  ICMX Industrial Commercial Mixed-Use
-  RM-1 Residential Multi-Family; RSA-5 Residential Single-Family Attached



Map B7 Proposed Zoning

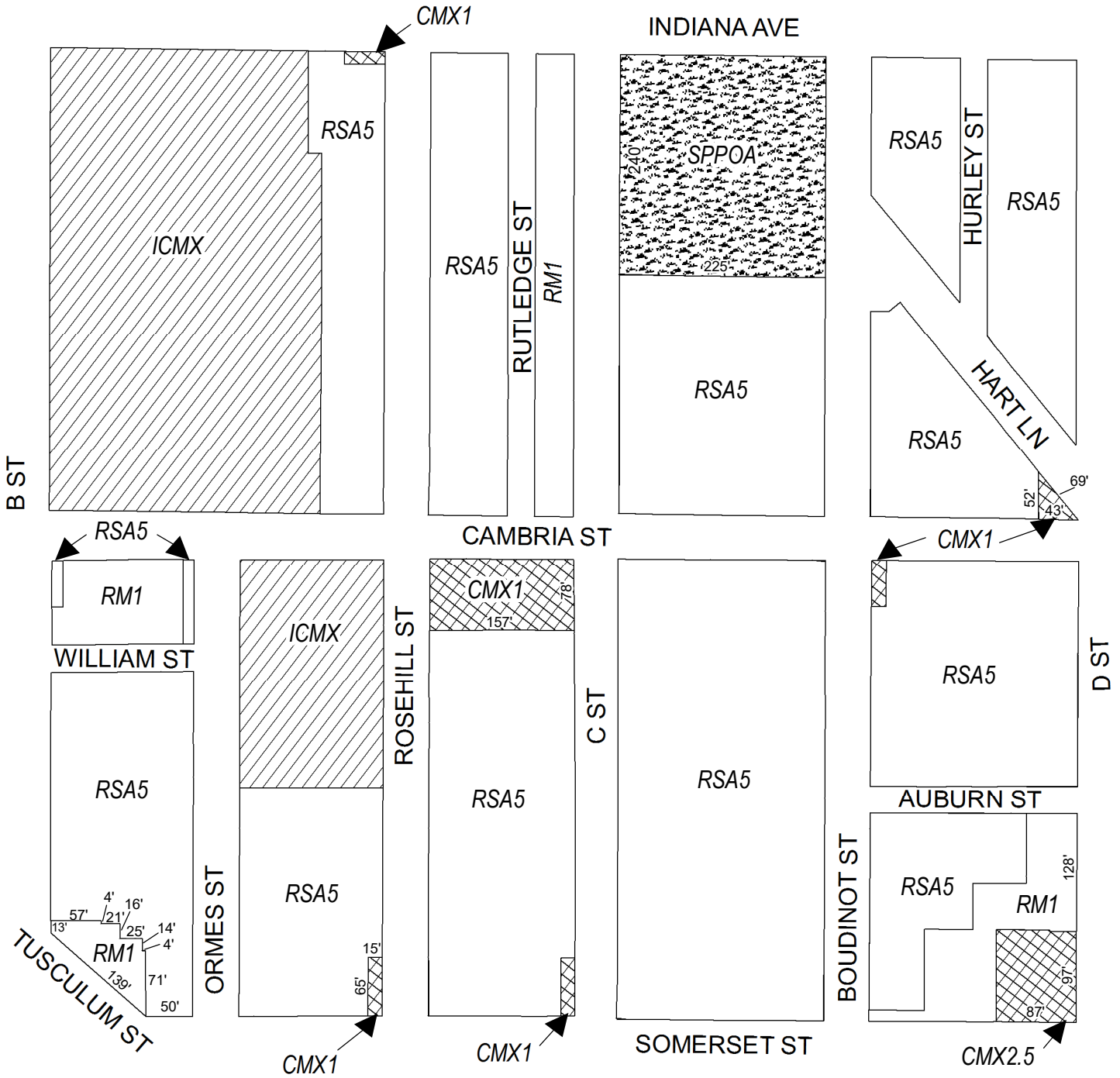


Zoning Districts





-  CMX-1/2, Commercial Mixed-Use
-  ICMX, Industrial Commercial Mixed-Use; IRMX, Industrial Residential Mixed- Use
-  RSA-5, Residential Single-Family; RM-1, Residential Multi-Family



Map B8 Proposed Zoning

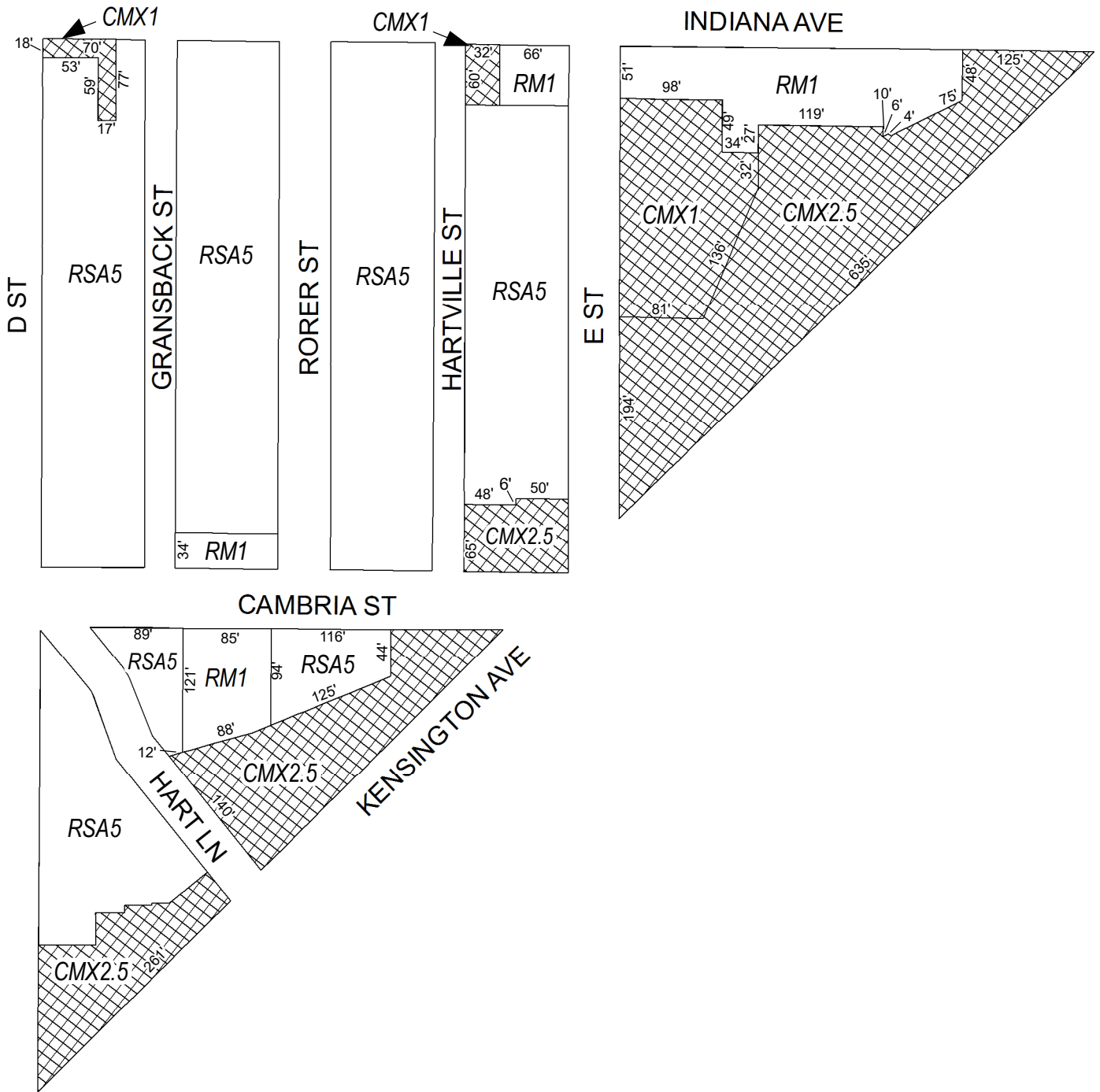


Zoning Districts

-  SP-PO-A, Active Parks and Open Space
-  CMX-1/2.5, Commercial Mixed-Use
-  ICMX, Industrial Commercial Mixed-Use
-  RSA-5, Residential Single-Family; RM-1, Residential Multi-Family




Map B9 Proposed Zoning



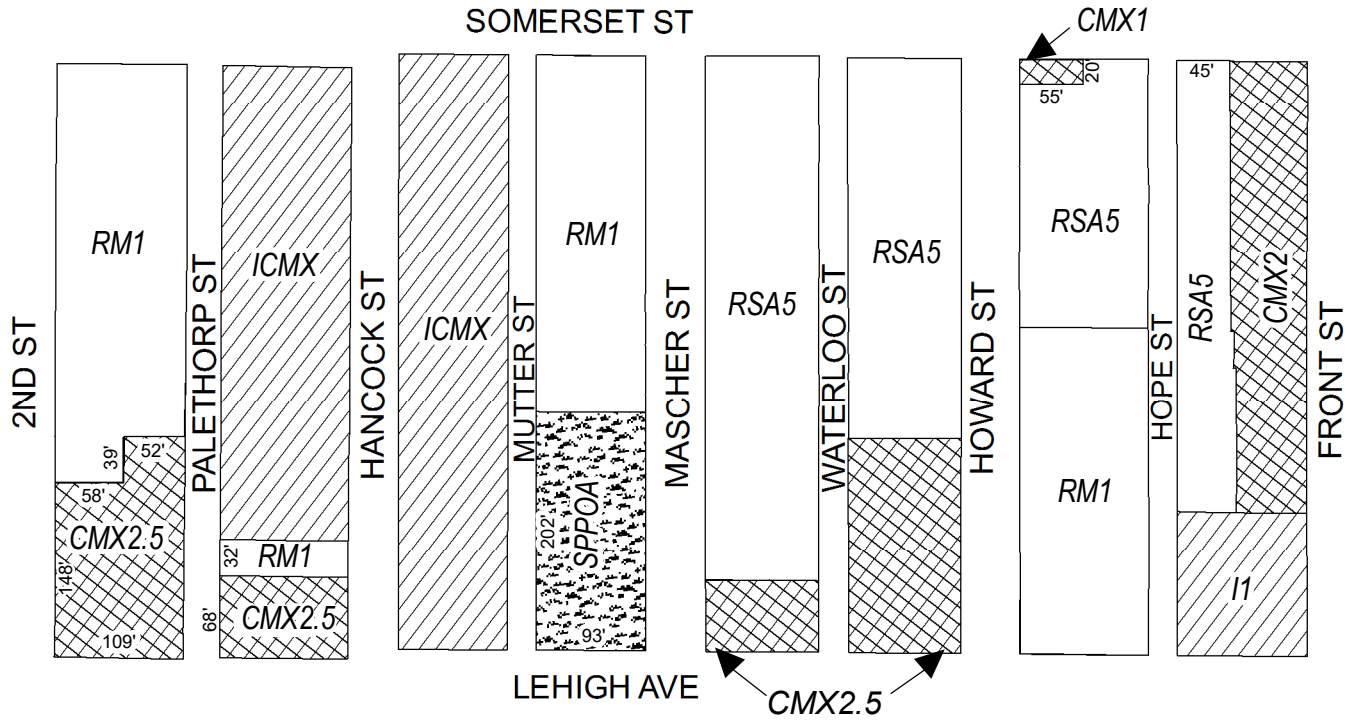
Zoning Districts

 CMX-1/2.5, Commercial Mixed-Use





 RSA-5, Residential Single-Family; RM-1, Residential Multi-Family



Map B10 Proposed Zoning

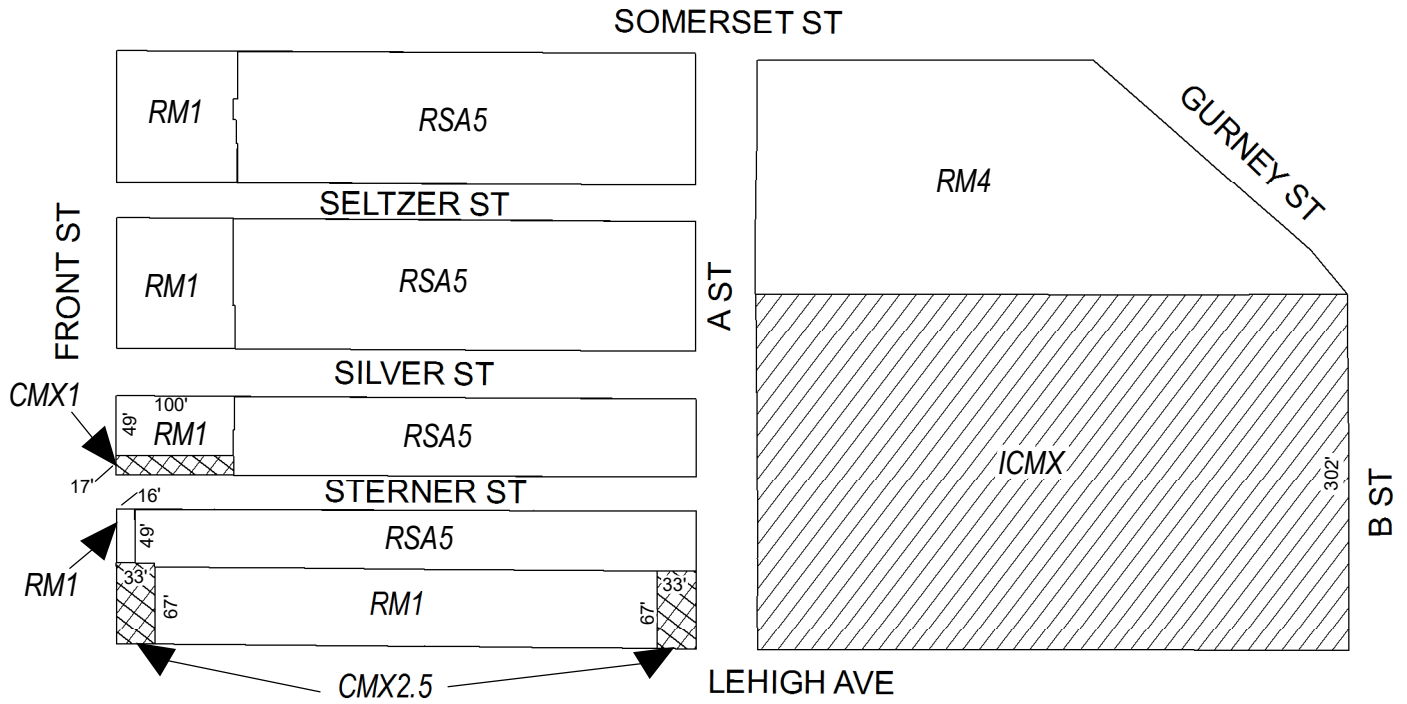


Zoning Districts




-  SP-PO-A, Active Parks and Open Space
-  CMX-1/2/2.5, Commercial Mixed-Use
-  ICMX, Industrial Commercial Mixed-Use; I-1, Light Industrial
-  RSA-5, Residential Single-Family; RM-1, Residential Multi-Family



Map B11 Proposed Zoning

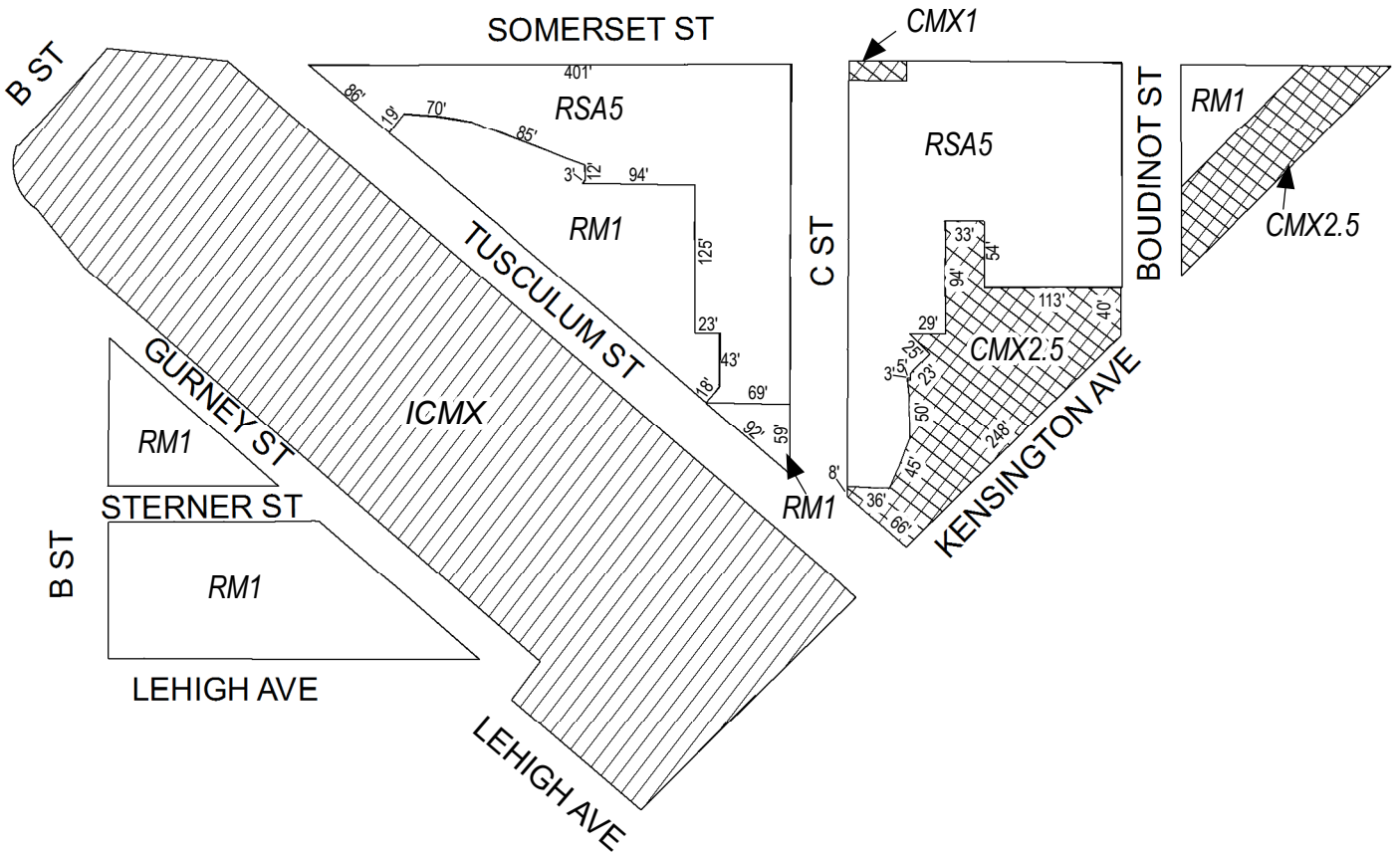


Zoning Districts




-  CMX-1/2.5, Commercial Mixed-Use
-  ICMX, Industrial Commercial Mixed-Use
-  RSA-5, Residential Single-Family; RM-1/4, Residential Multi-Family



Map B12 Proposed Zoning



Zoning Districts

-  CMX-1/2.5, Commercial Mixed-Use
-  ICMX, Industrial Commercial Mixed-Use
-  RSA-5, Residential Single-Family; RM-1, Residential Multi-Family

