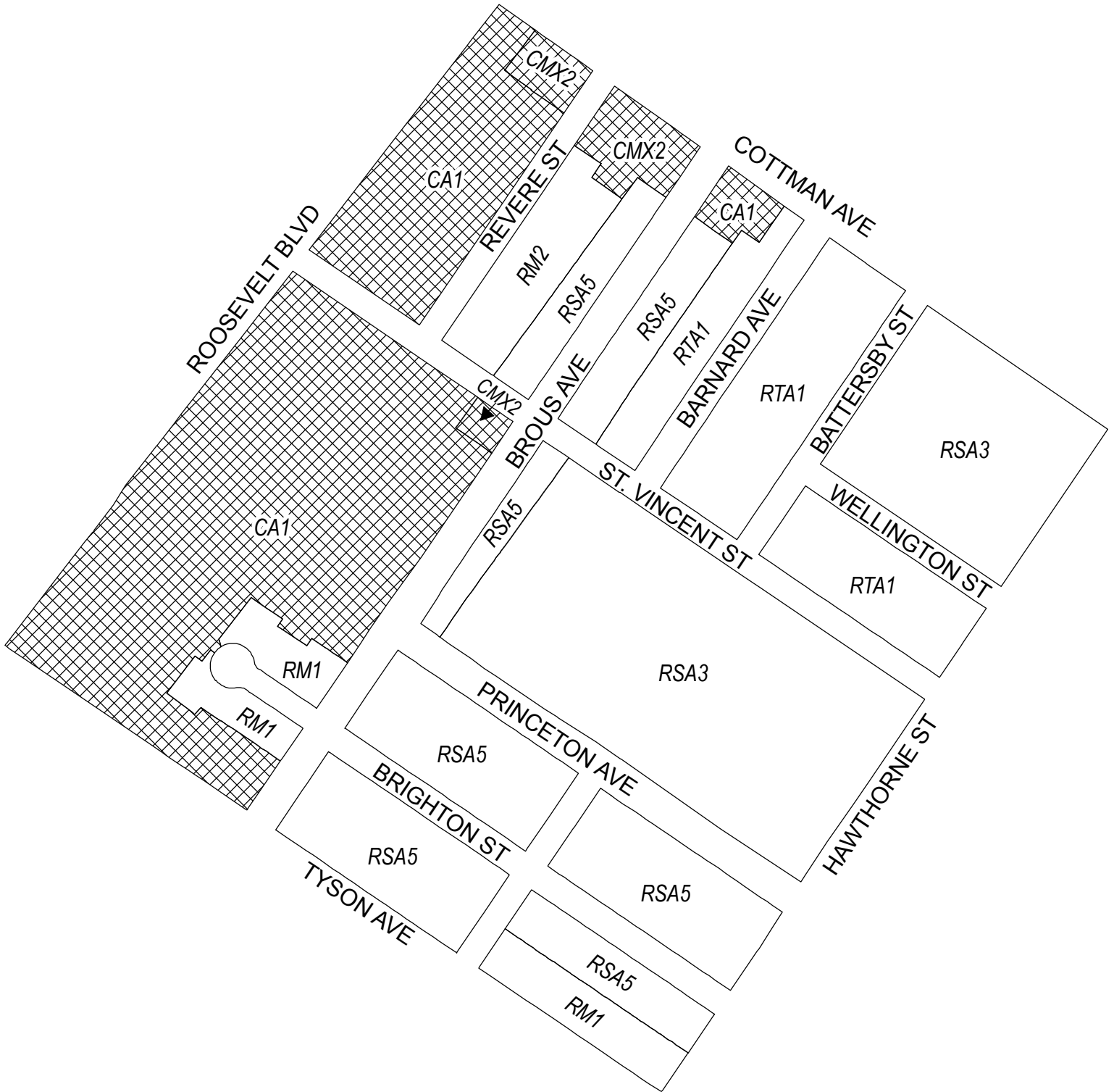




Map A1 Existing Zoning

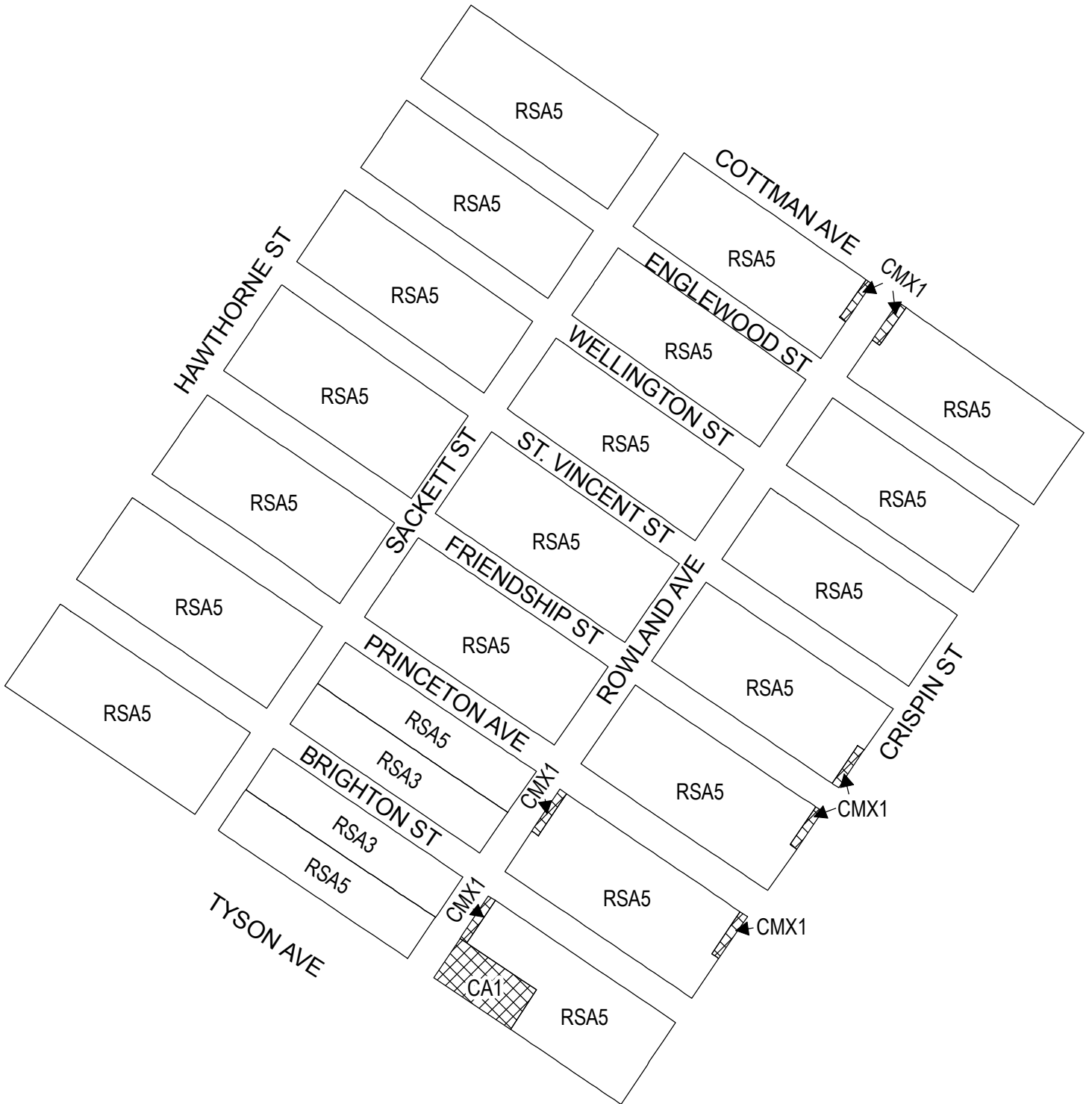


Zoning Districts



-  CA-1 Auto-Oriented Commercial, CMX-2 Commercial Mixed-Use
-  RM-1/RM-2 Residential Multi-Family, RSA-3/RSA-5 Residential Single-Family Attached, RTA-1 Residential Two-Family Attached



Map A2 Existing Zoning

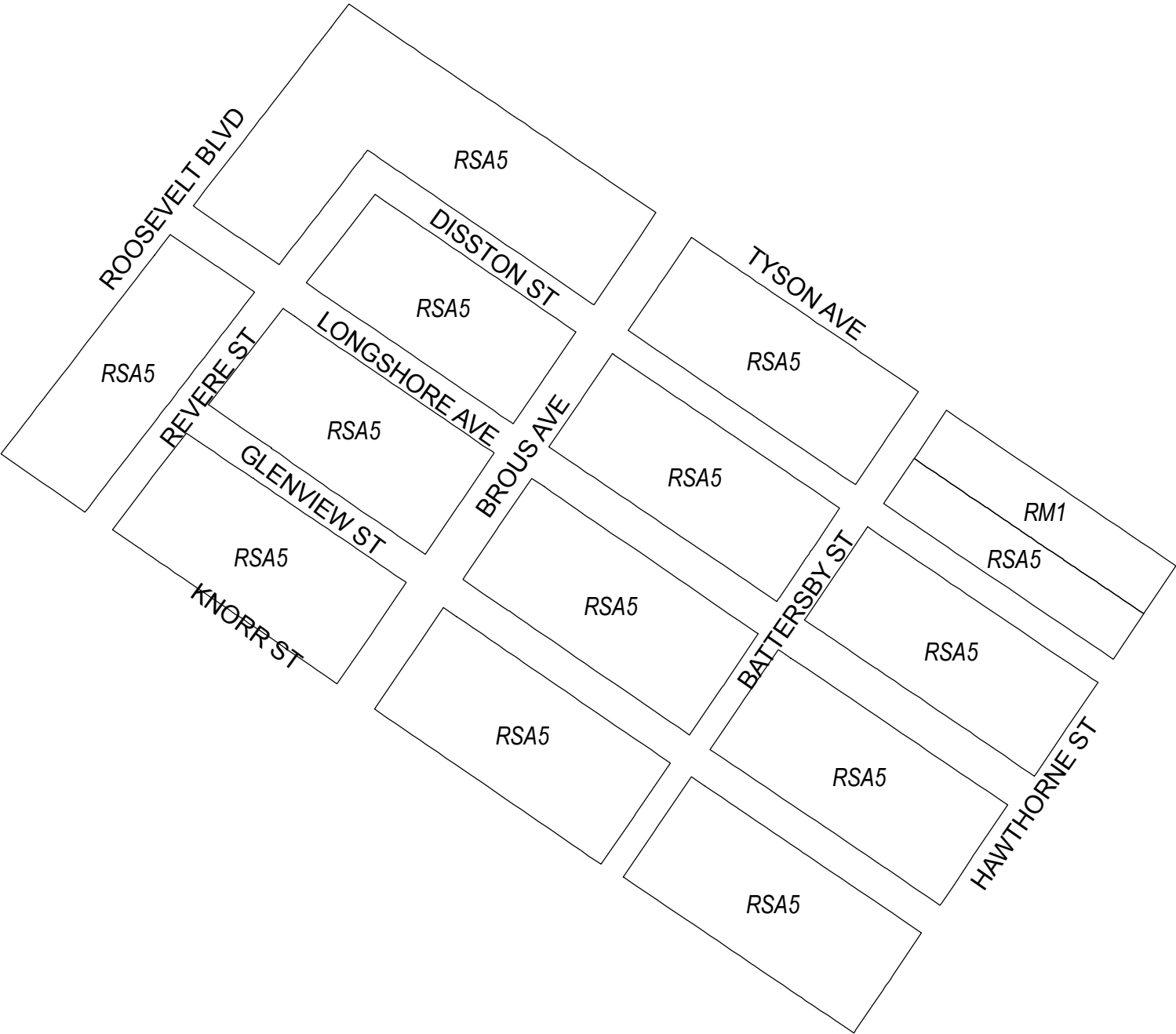


Zoning Districts

-  CA-1 Auto-Oriented Commercial, CMX-1 Commercial Mixed-Use
-  RSA-3/RSA-5 Residential Single-Family Attached



Map A3 Existing Zoning

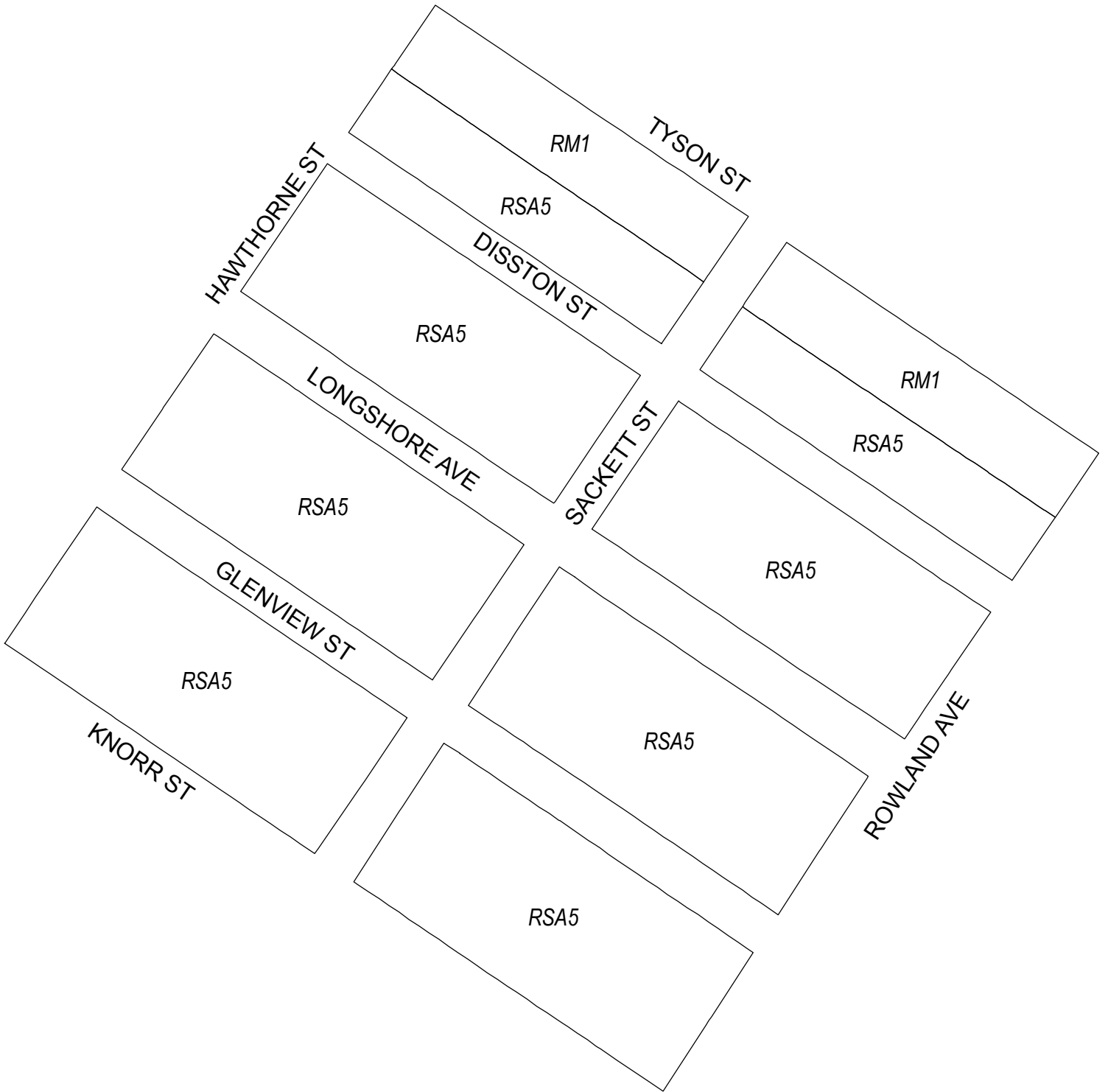


Zoning Districts

□ RM-1 Residential Multi-Family, RSA-5 Residential Single-Family Attached



Map A4 Existing Zoning

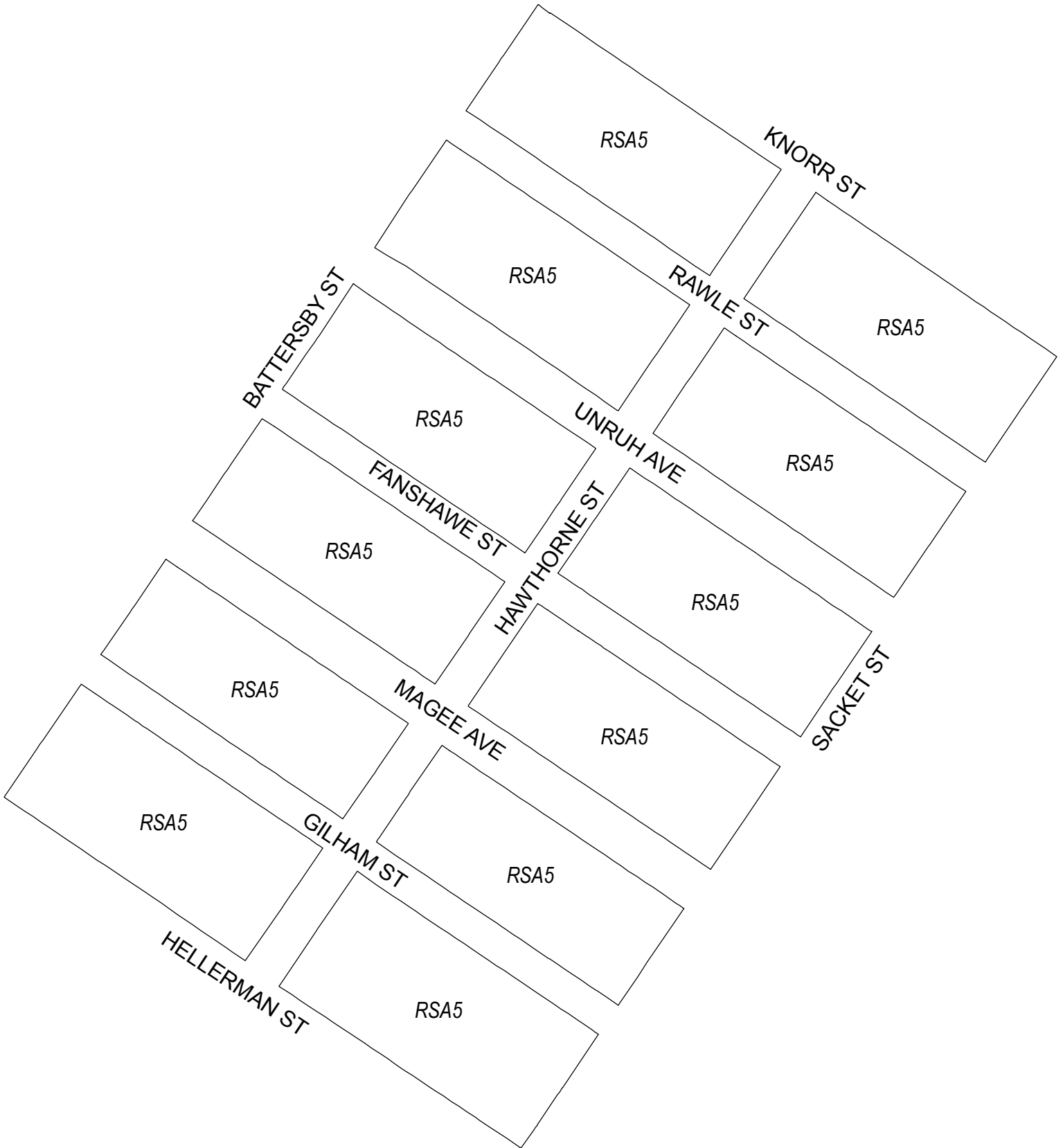


Zoning Districts

 RM-1 Residential Multi-Family, RSA-5 Residential Single-Family Attached



Map A5 Existing Zoning

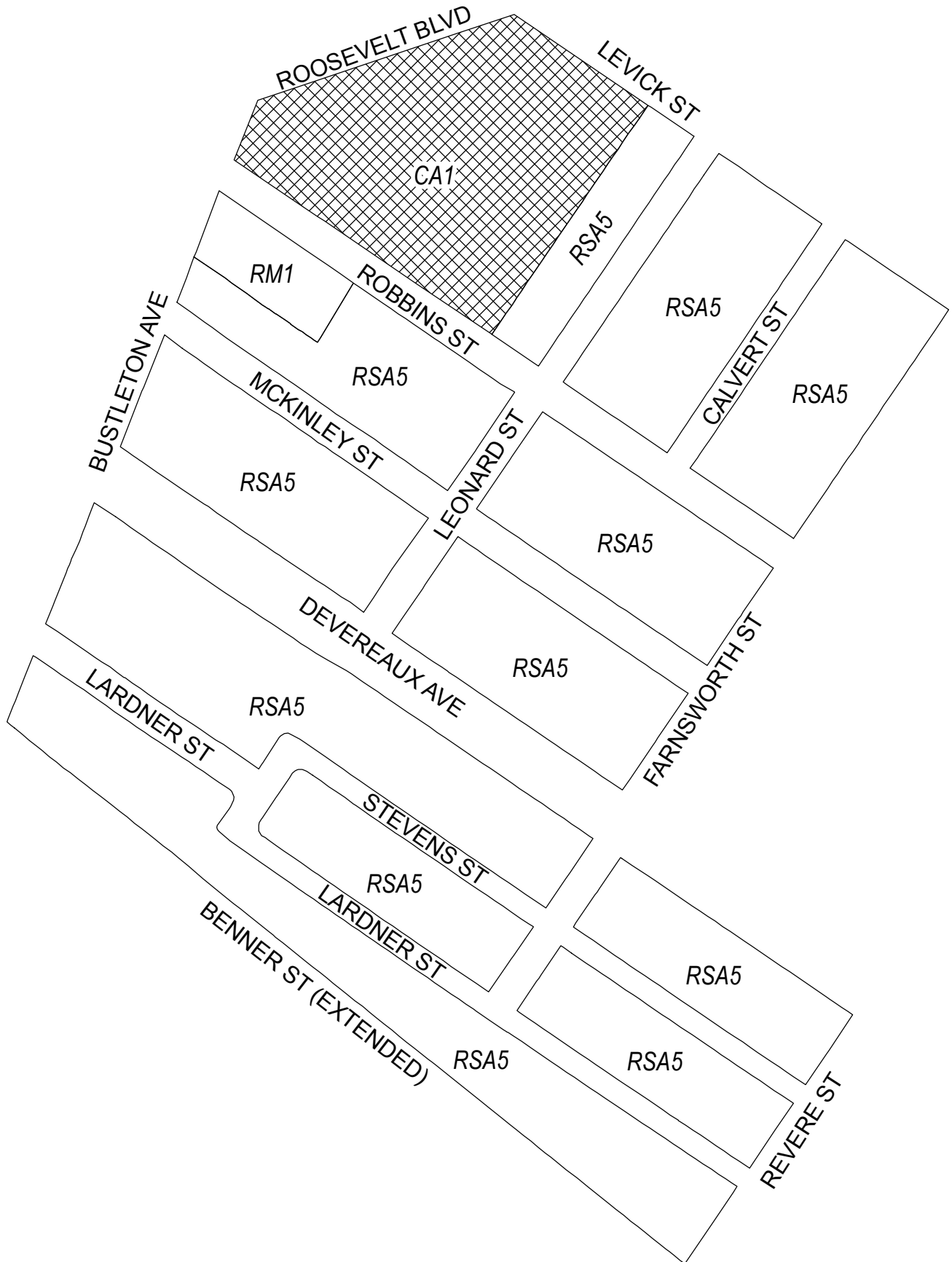


Zoning Districts



 RSA-5 Residential Single-Family Attached



Map A6 Existing Zoning



Zoning Districts




-  CA-1 Auto-Oriented Commercial
-  RM-1 Residential Multi-Family, RSA-5 Residential Single-Family



Map B1 Proposed Zoning



Zoning Districts



-  CA-1 Auto-Oriented Commercial, CMX-2 Commercial Mixed-Use
-  RM-1/RM-2 Residential Multi-Family, RSA-3/RSA-5 Residential Single-Family Attached, RTA-1 Residential Two-Family Attached
-  SP-PO-A Parks and Open Space



Map B2 Proposed Zoning

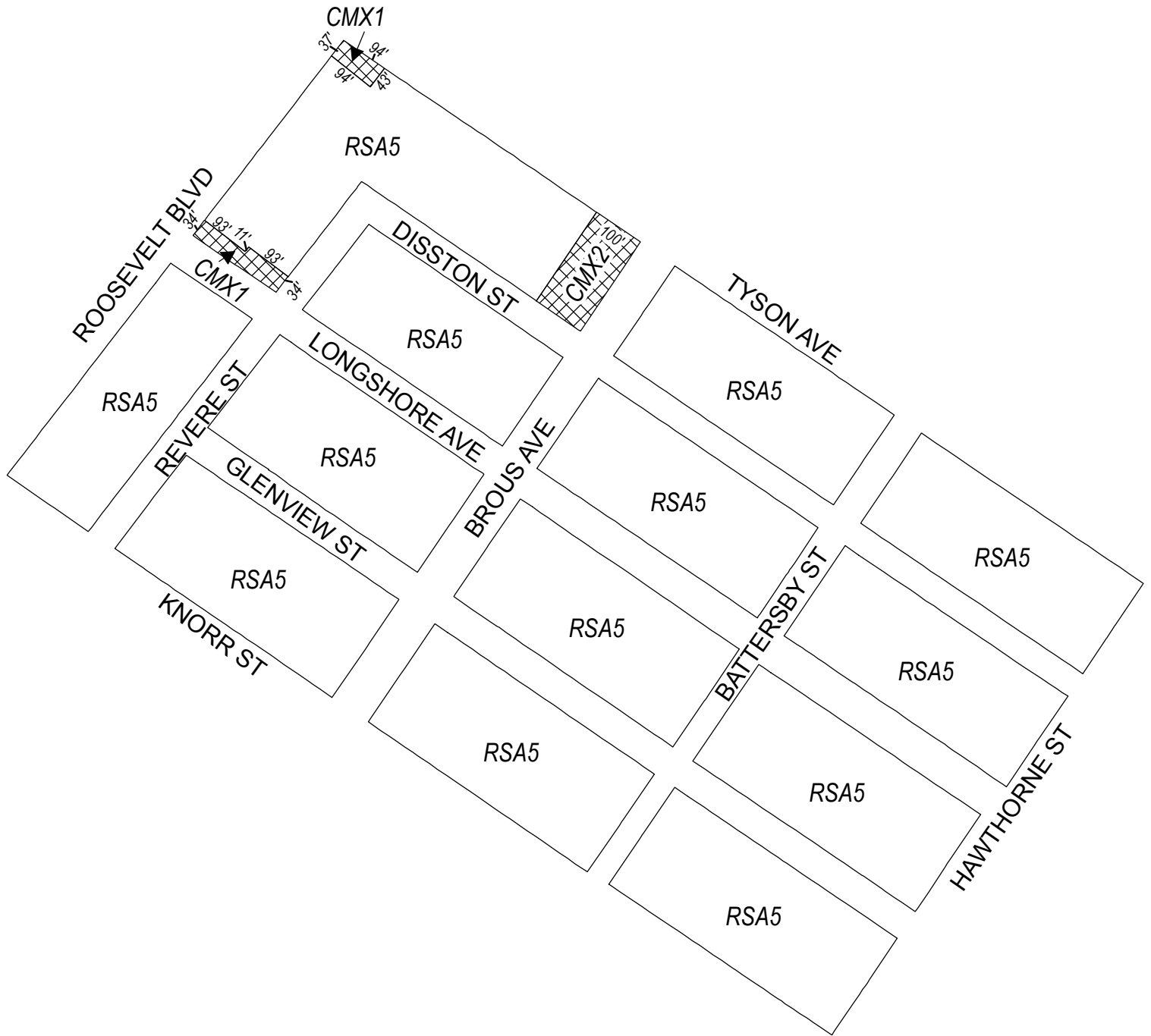


Zoning Districts



-  CMX-1 Commercial Mixed-Use
-  RSA-3/RSA-5 Residential Single-Family Attached, RM-1 Residential Multi-Family



Map B3 Proposed Zoning

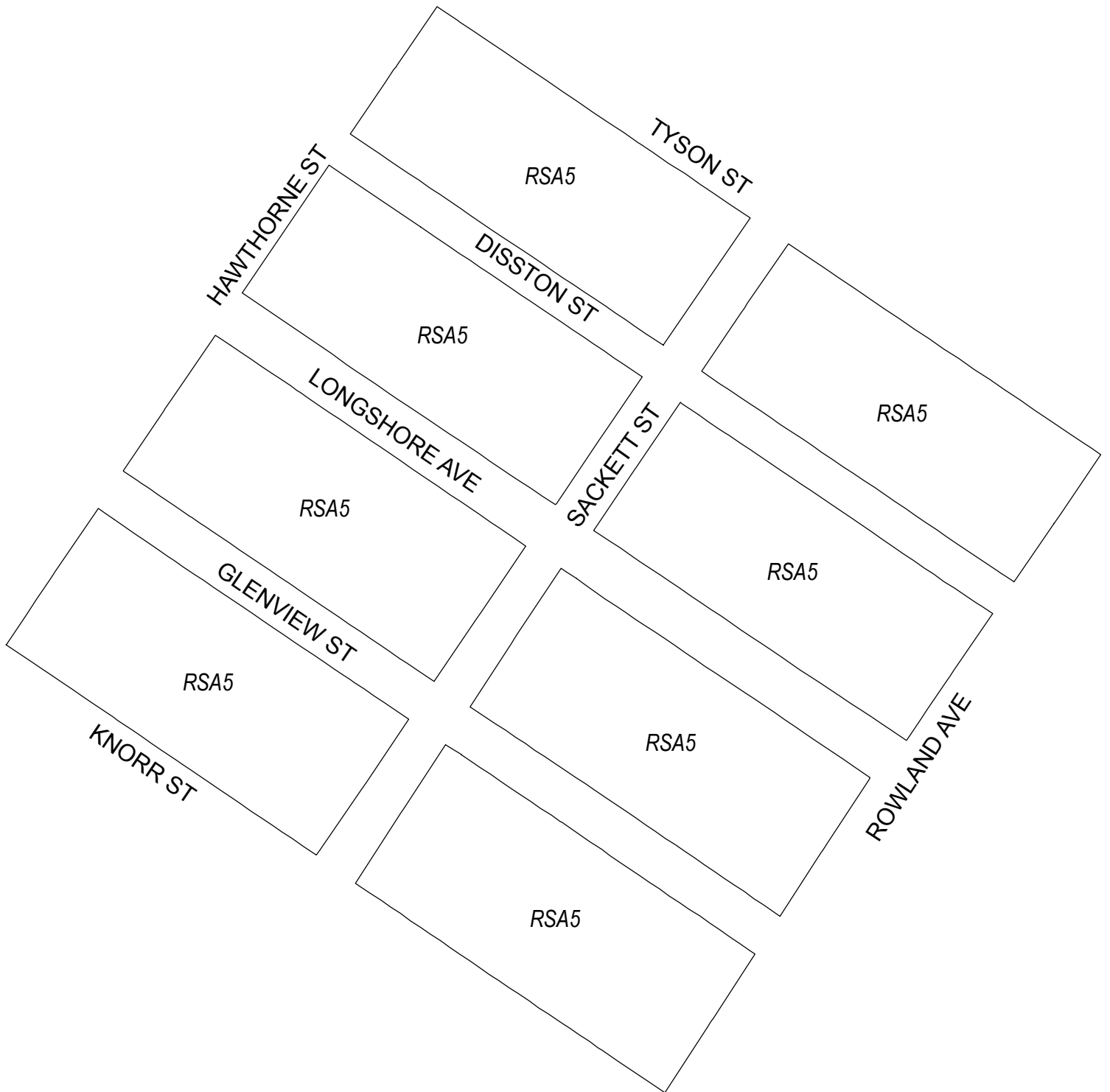


Zoning Districts


-  CMX-1/CMX-2 Commercial Mixed-Use
-  RSA-5 Residential Single-Family Attached



Map B4 Proposed Zoning

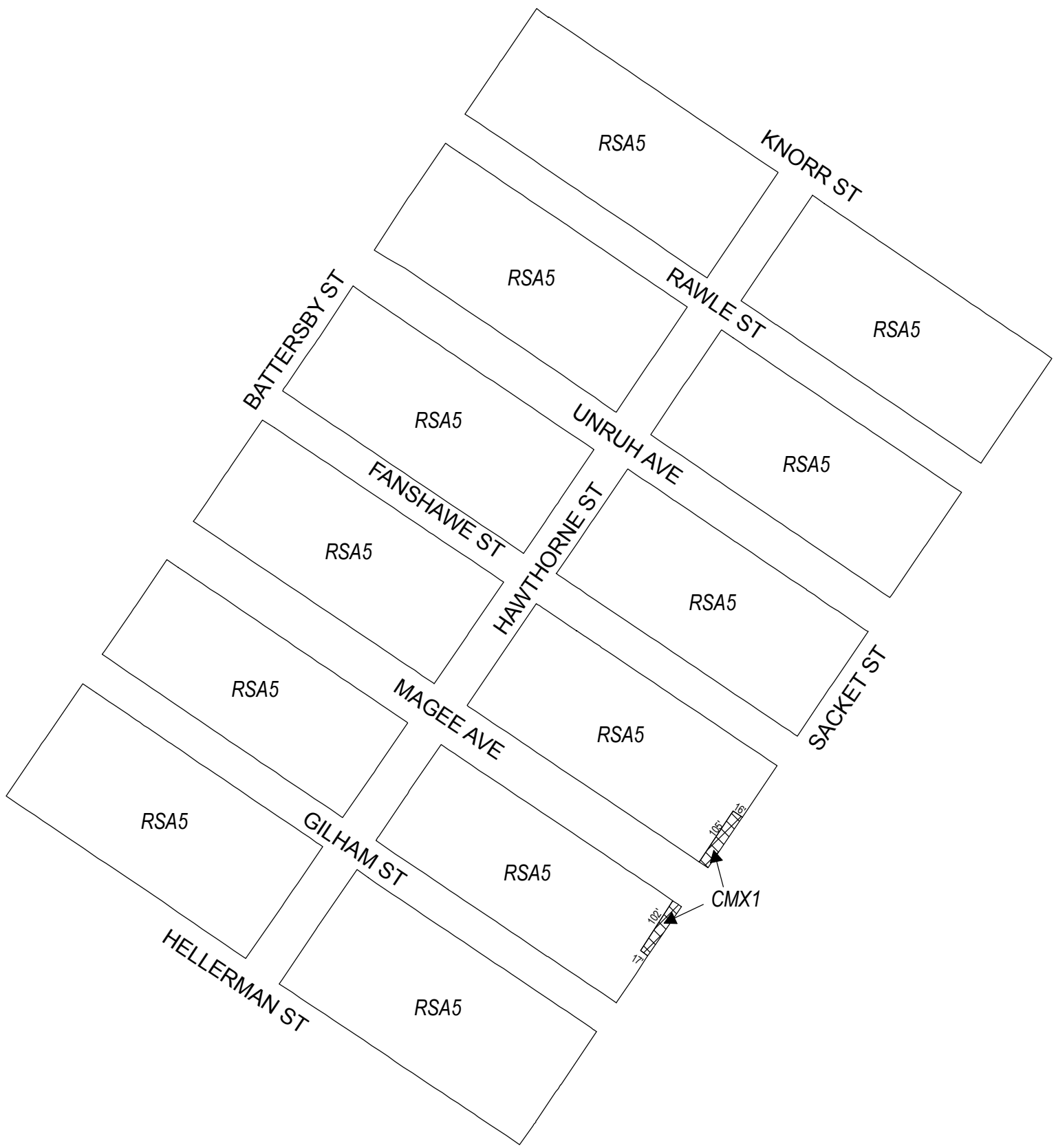


Zoning Districts



 RSA-5 Residential Single-Family Attached



Map B5 Proposed Zoning

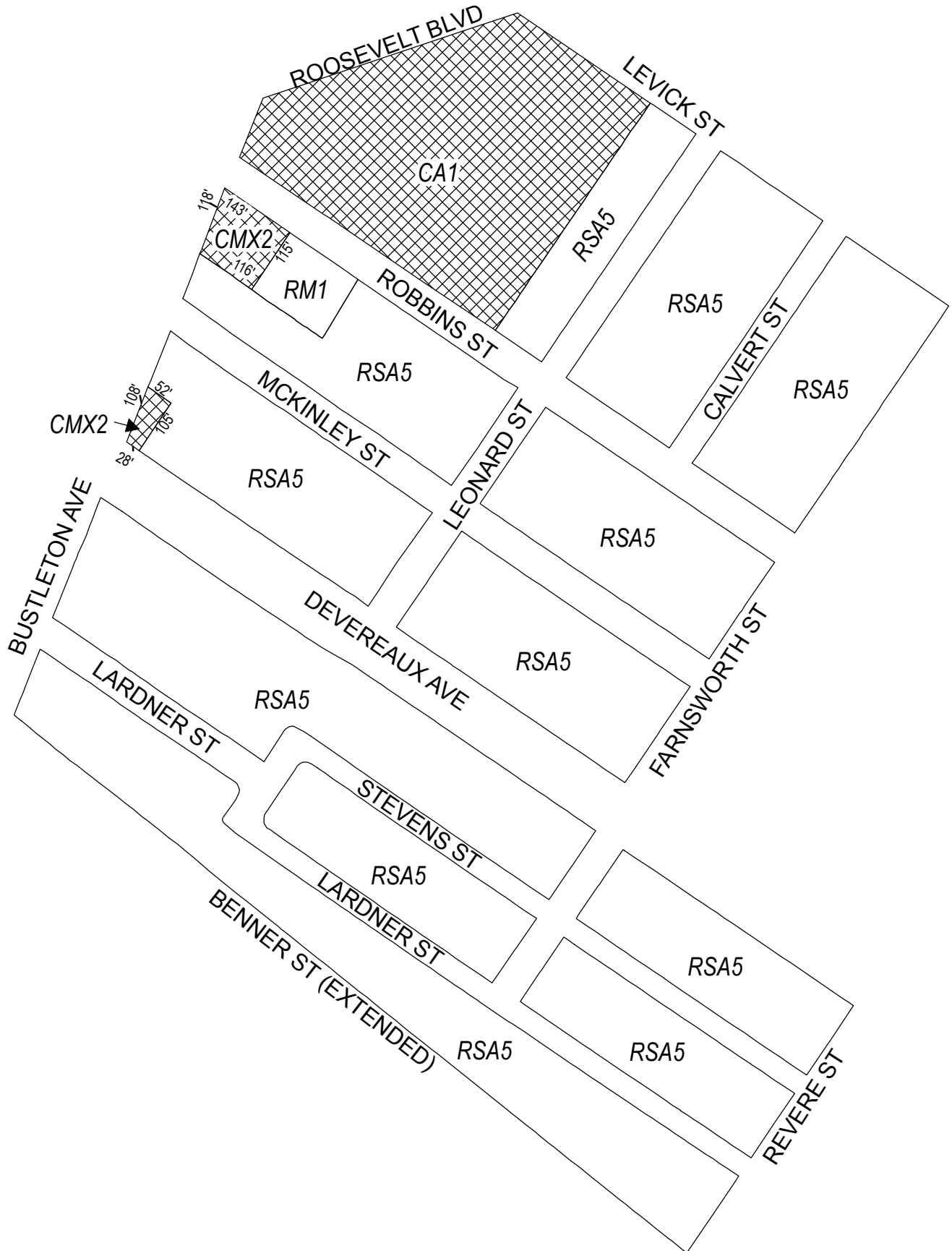


Zoning Districts



-  RSA-5 Residential Single-Family Attached
-  CMX-1 Commercial Mixed-Use



Map B6 Proposed Zoning



Zoning Districts

-  CA-1 Auto-Oriented Commercial, CMX-2 Commercial Mixed-Use
-  RM-1 Residential Multi-Family, RSA-5 Residential Single-Family

