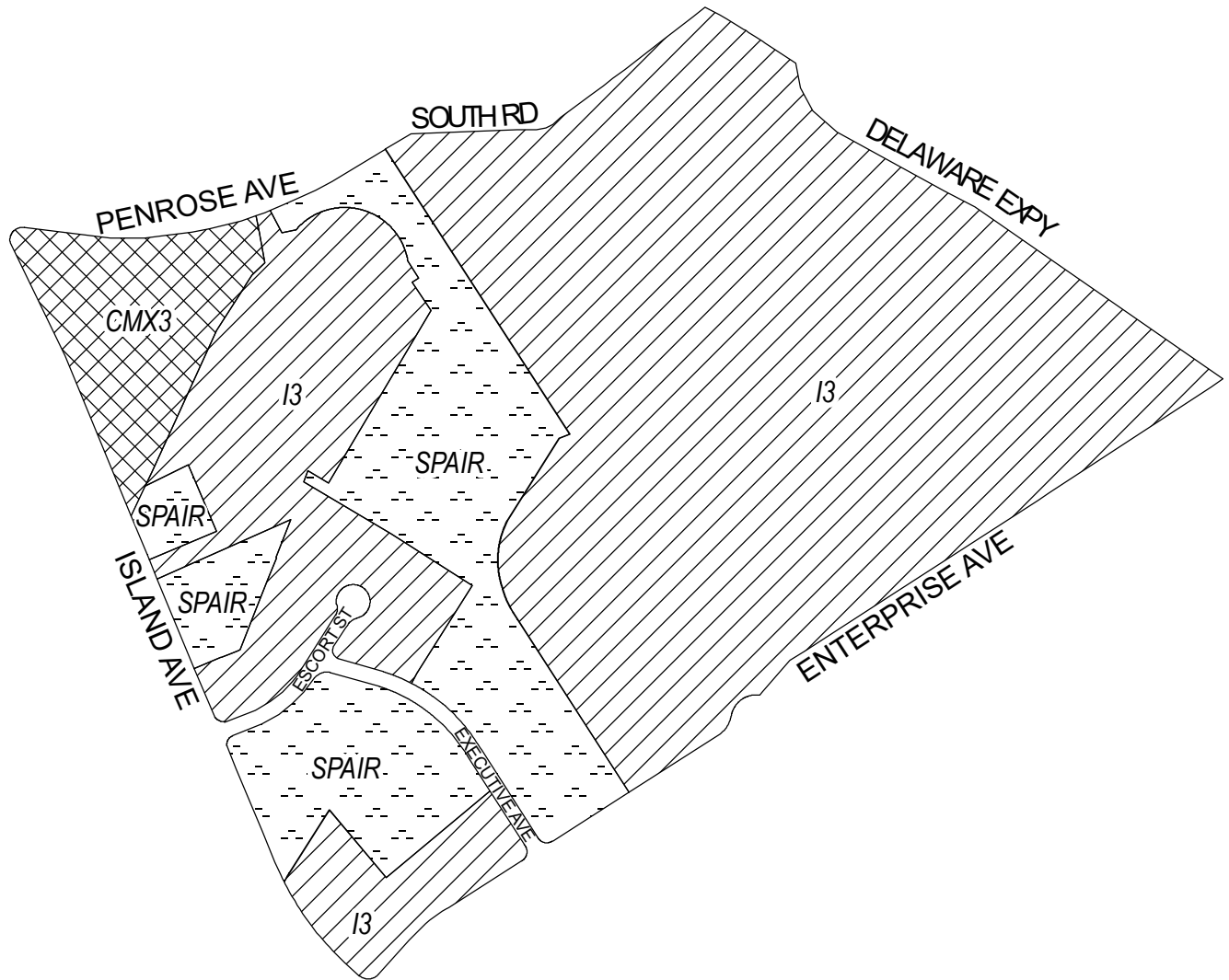





Map A1 Existing Zoning

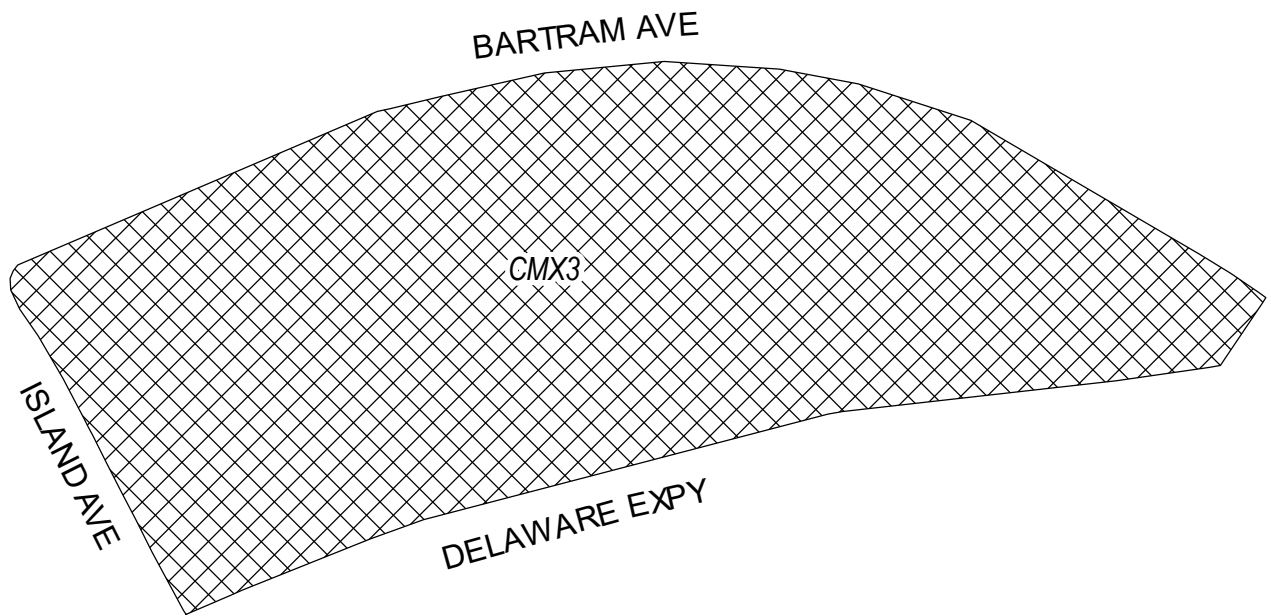


Zoning Districts

-  CMX-3, Commercial Mixed-Use
-  I-3, Heavy Industrial
-  SP-AIR, Airport



Map A2 Existing Zoning



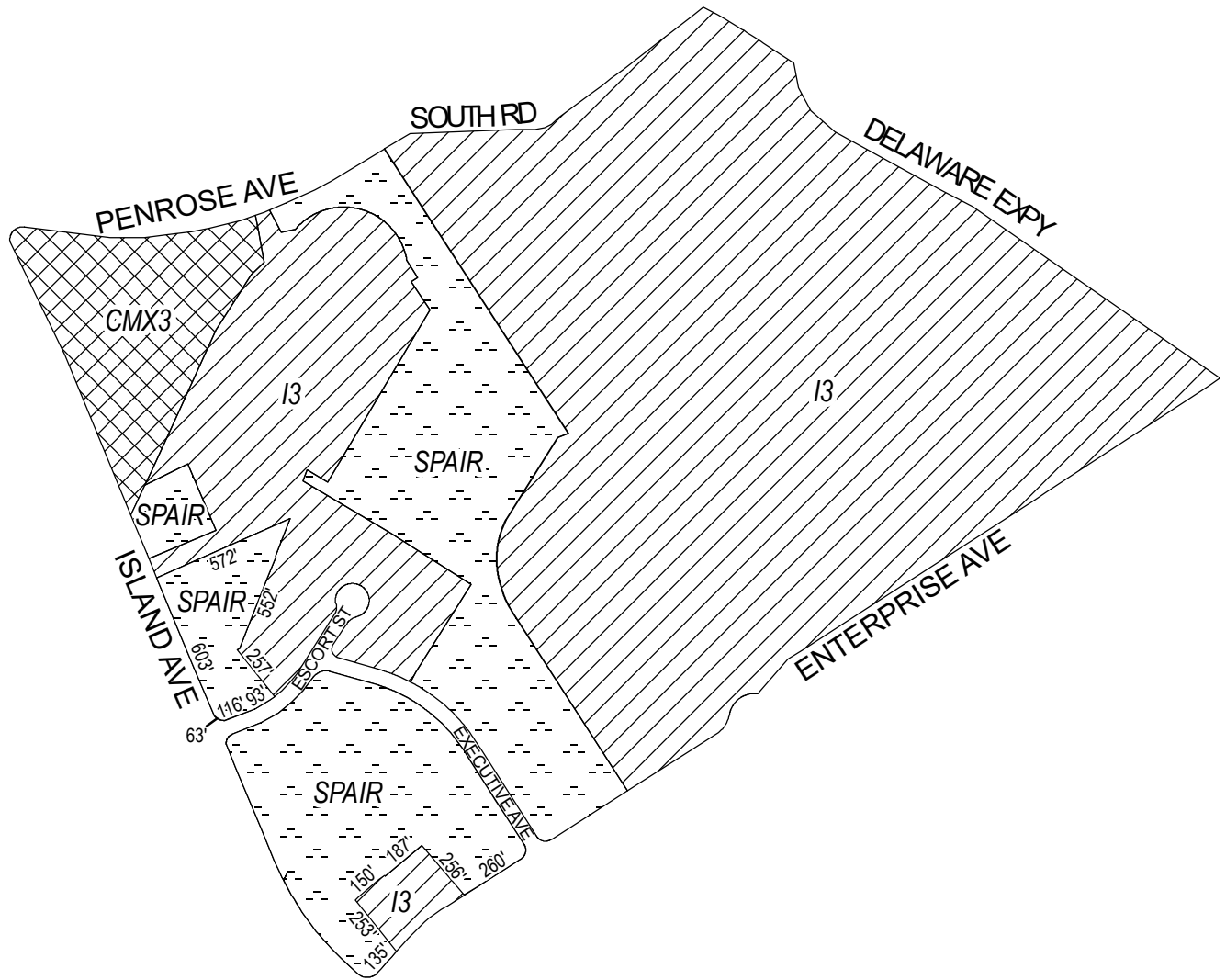
Zoning Districts






CMX-3, Commercial Mixed-Use



Map B1 Proposed Zoning

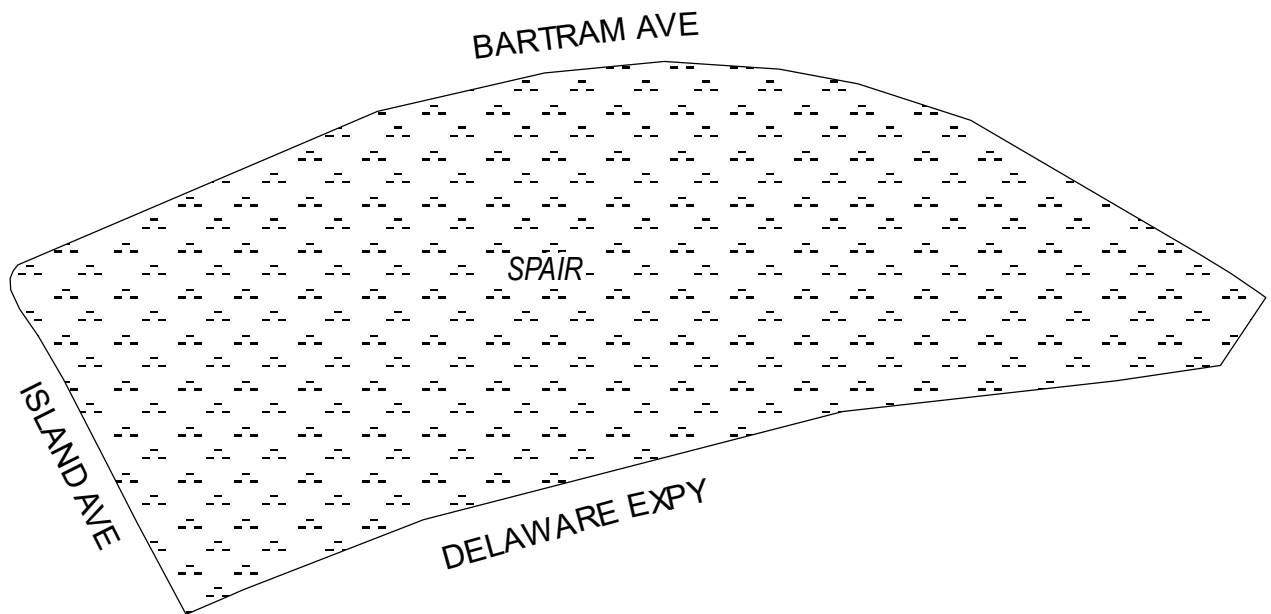


Zoning Districts

-  CMX-3, Commercial Mixed-Use
-  I-3, Heavy Industrial
-  SP-AIR, Airport



Map B2 Proposed Zoning



Zoning Districts

 SP-AIR, Airport

