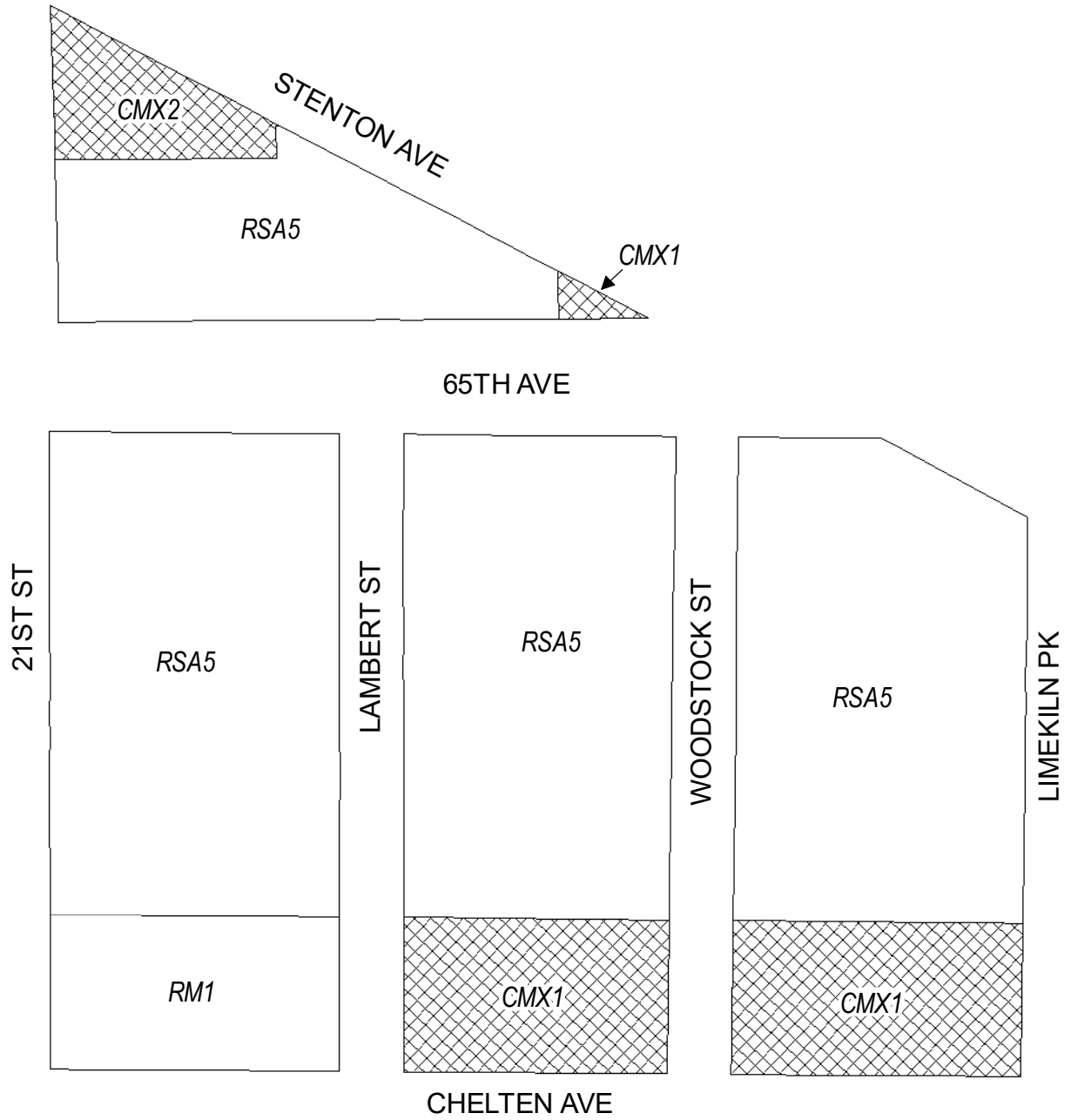


Map A2 Existing Zoning



Zoning Districts



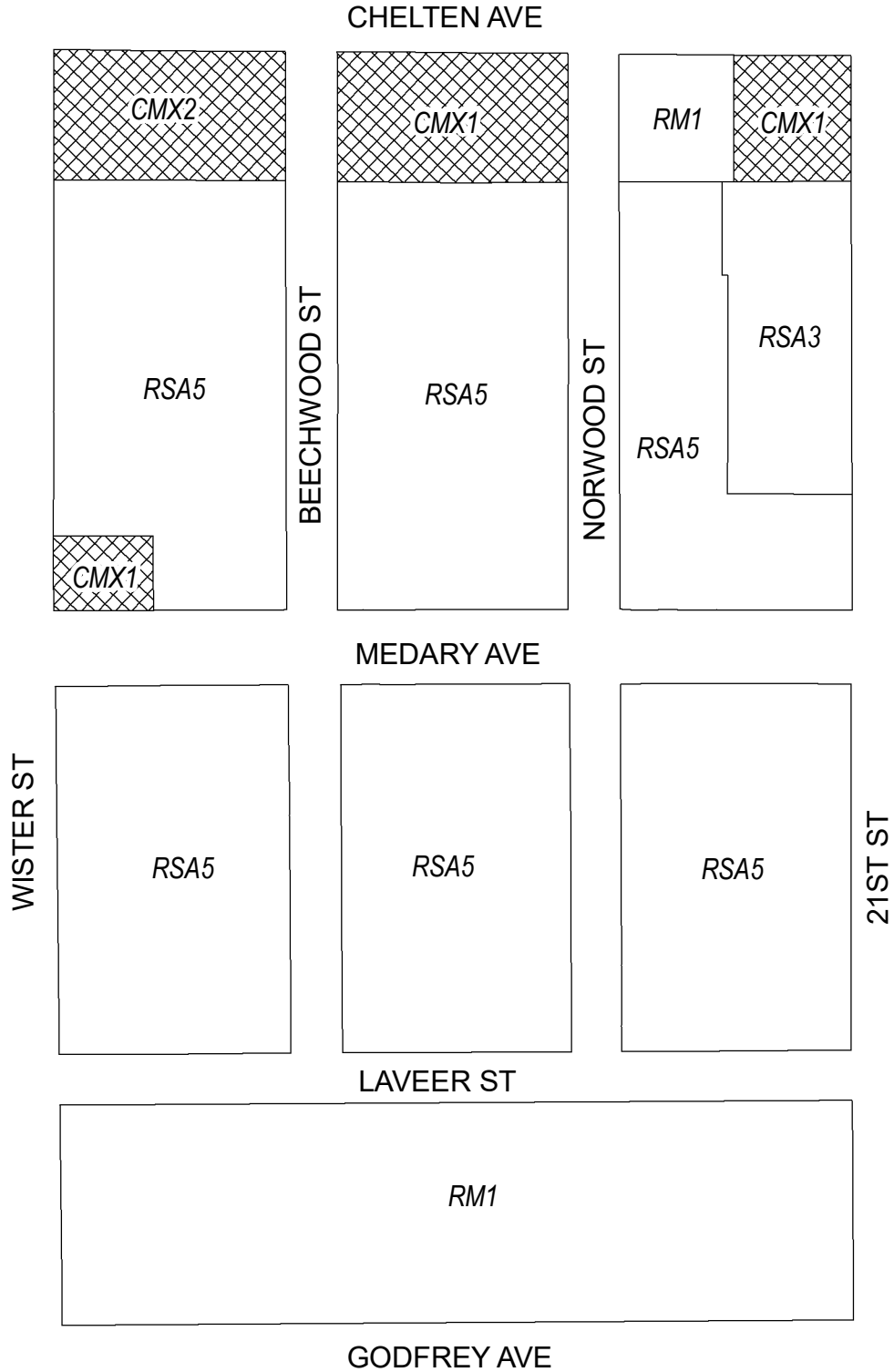
CMX-1/CMX-2, Commercial Mixed-Use





RM-1, Residential Multi-Family; RSA-5, Residential Single-Family Attached



Map A3 Existing Zoning

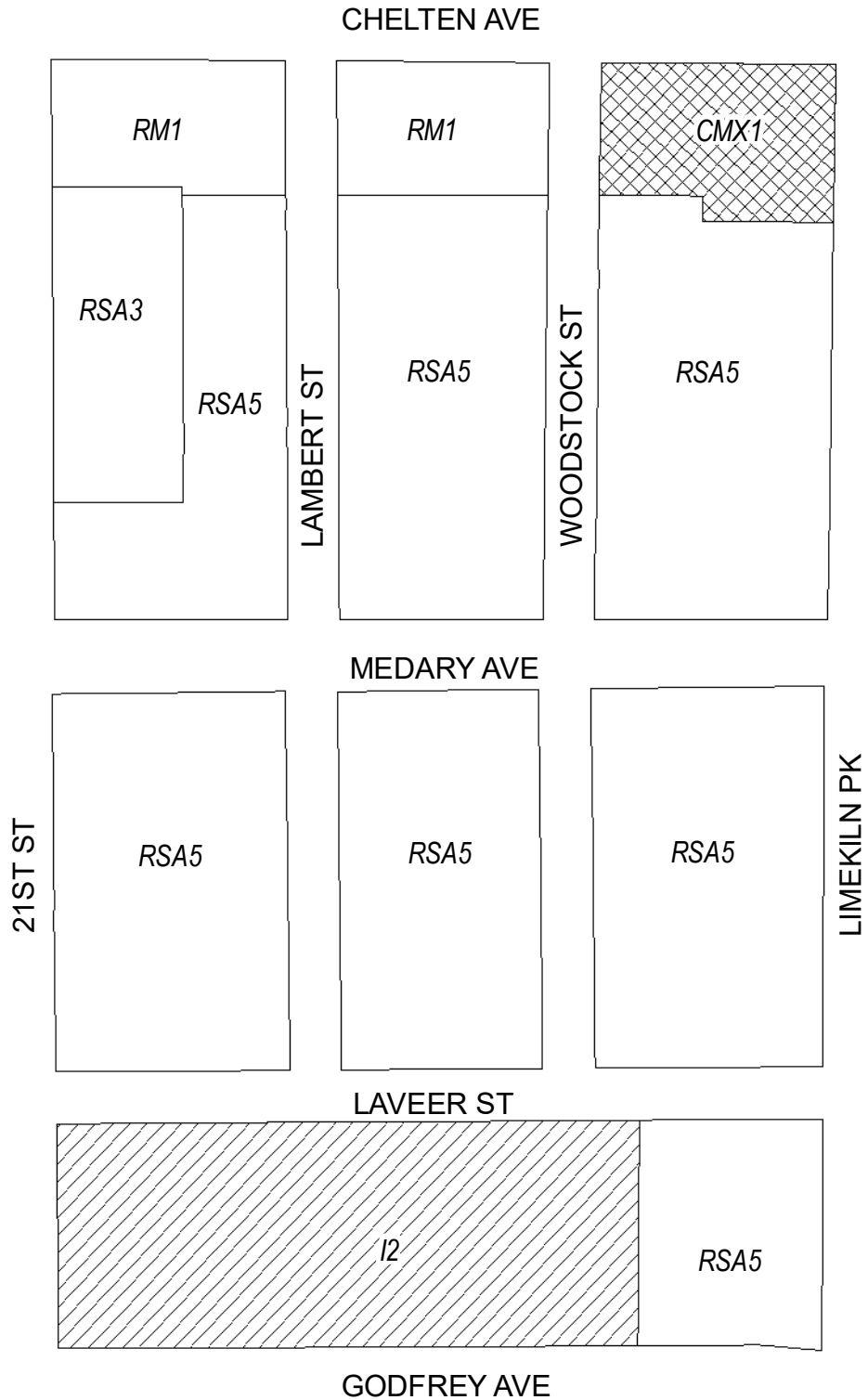


Zoning Districts

-  CMX-1/CMX-2, Commercial Mixed-Use
-  RM-1, Residential Multi-Family; RSA-3/RSA-5, Residential Single-Family Attached



Map A4 Existing Zoning

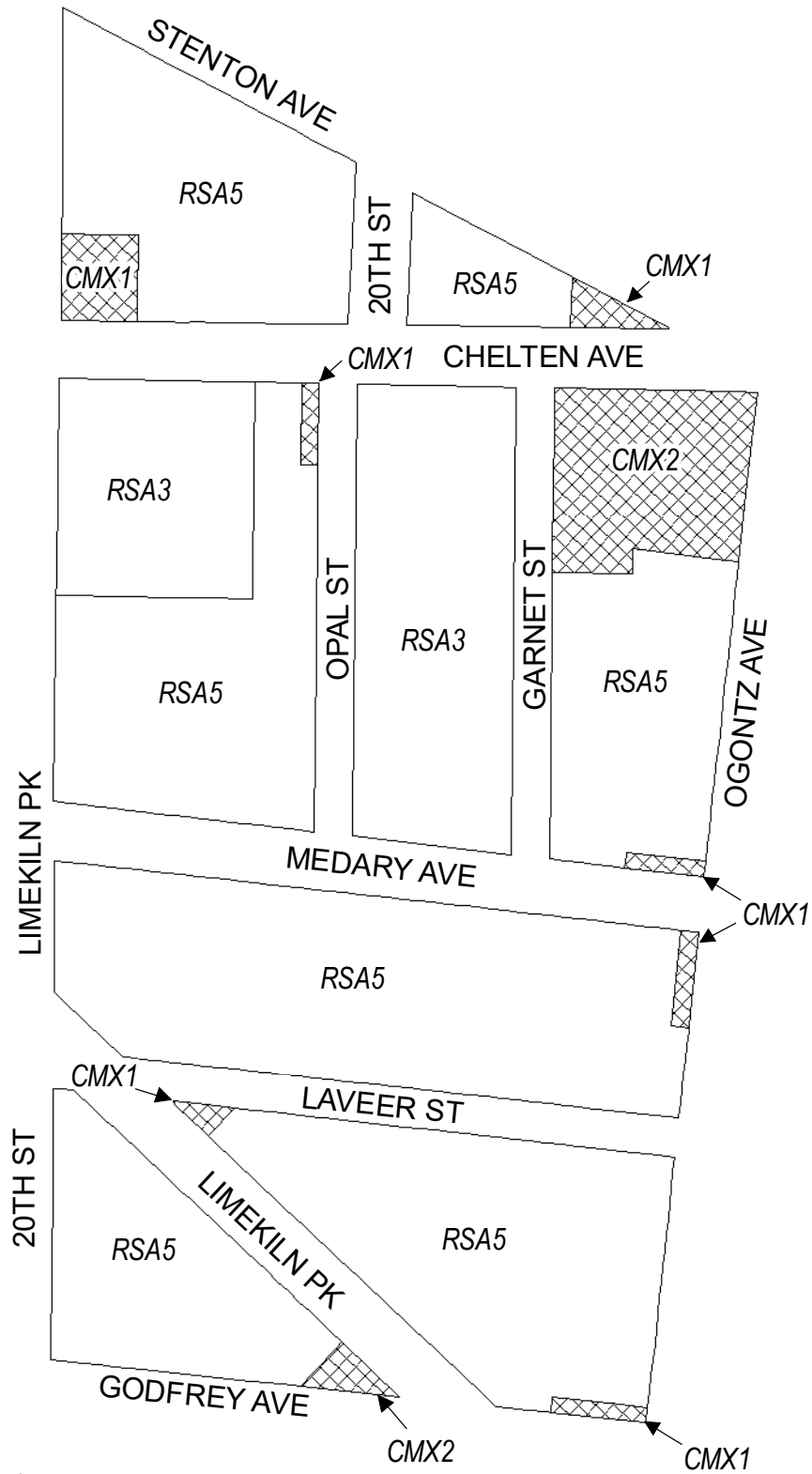


Zoning Districts



-  CMX-1, Commercial Mixed-Use
-  I-2, Medium Industrial
-  RM-1, Residential Multi-Family; RSA-3/RSA-5, Residential Single-Family Attached



Map A5 Existing Zoning

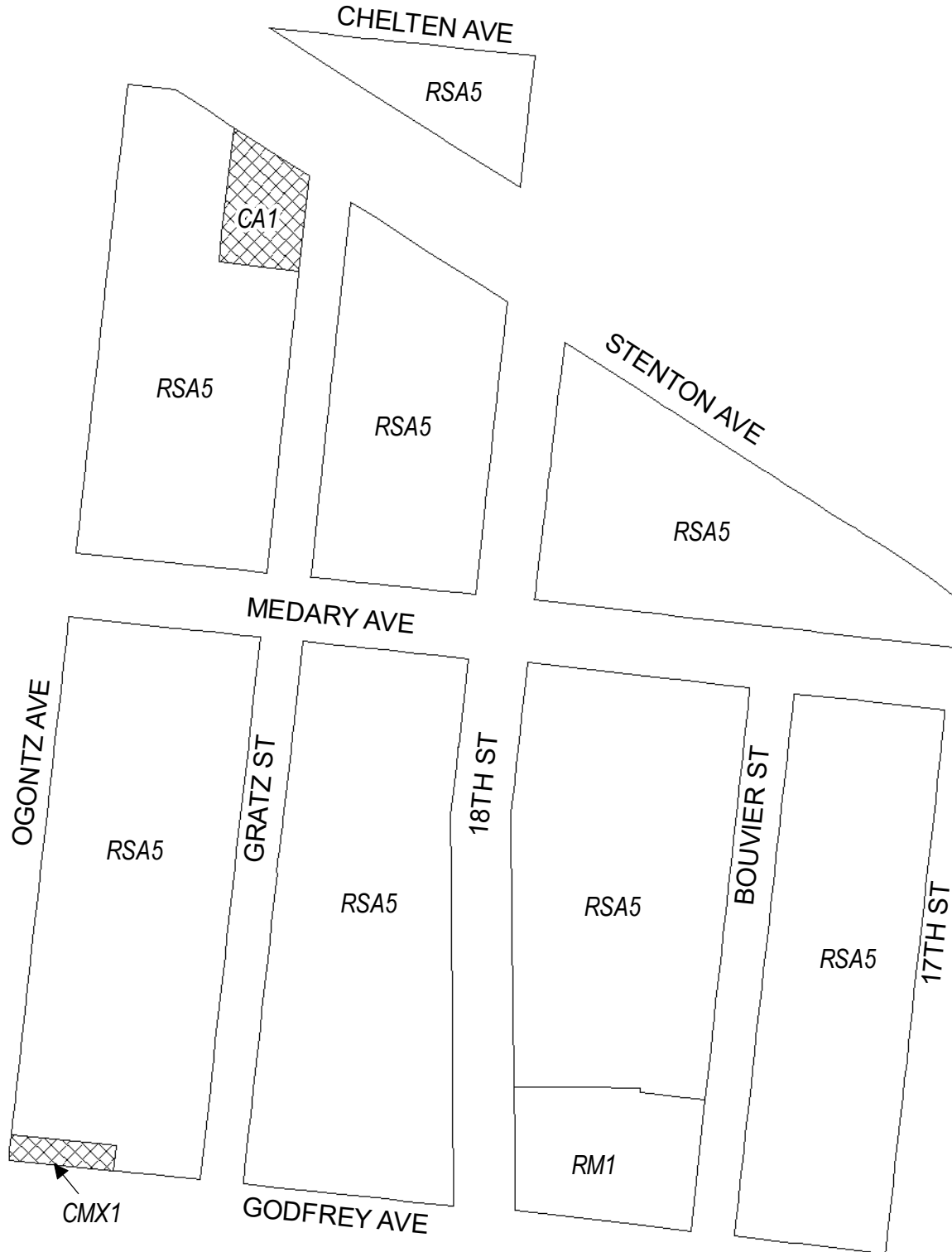


Zoning Districts



-  CMX-1/CMX-2, Commercial Mixed-Use
-  RSA-3/RSA-5, Residential Single-Family Attached



Map A6 Existing Zoning

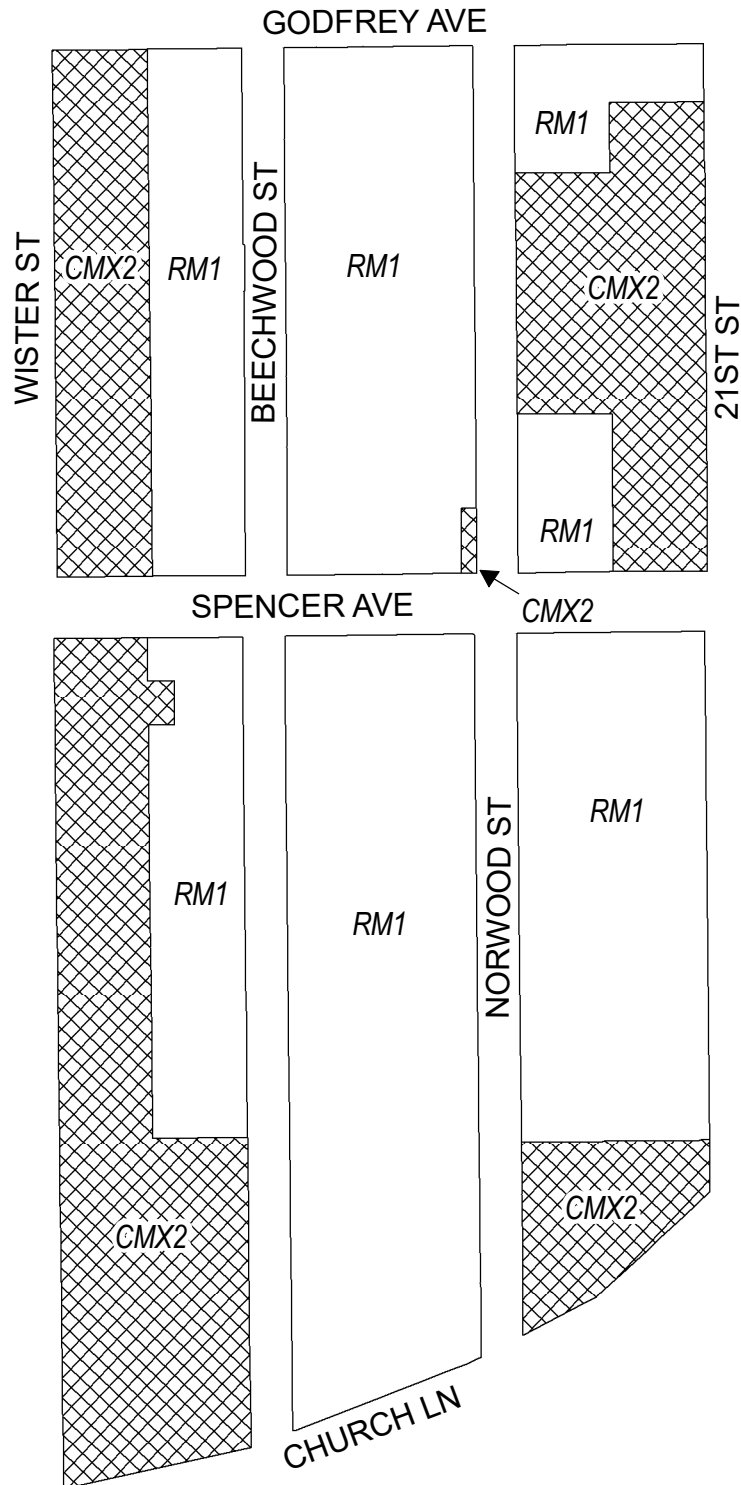


Zoning Districts



-  CA-1, Commercial Auto; CMX-1, Commercial Mixed-Use
-  RM-1, Residential Multi-Family; RSA-5, Residential Single-Family Attached



Map A7 Existing Zoning

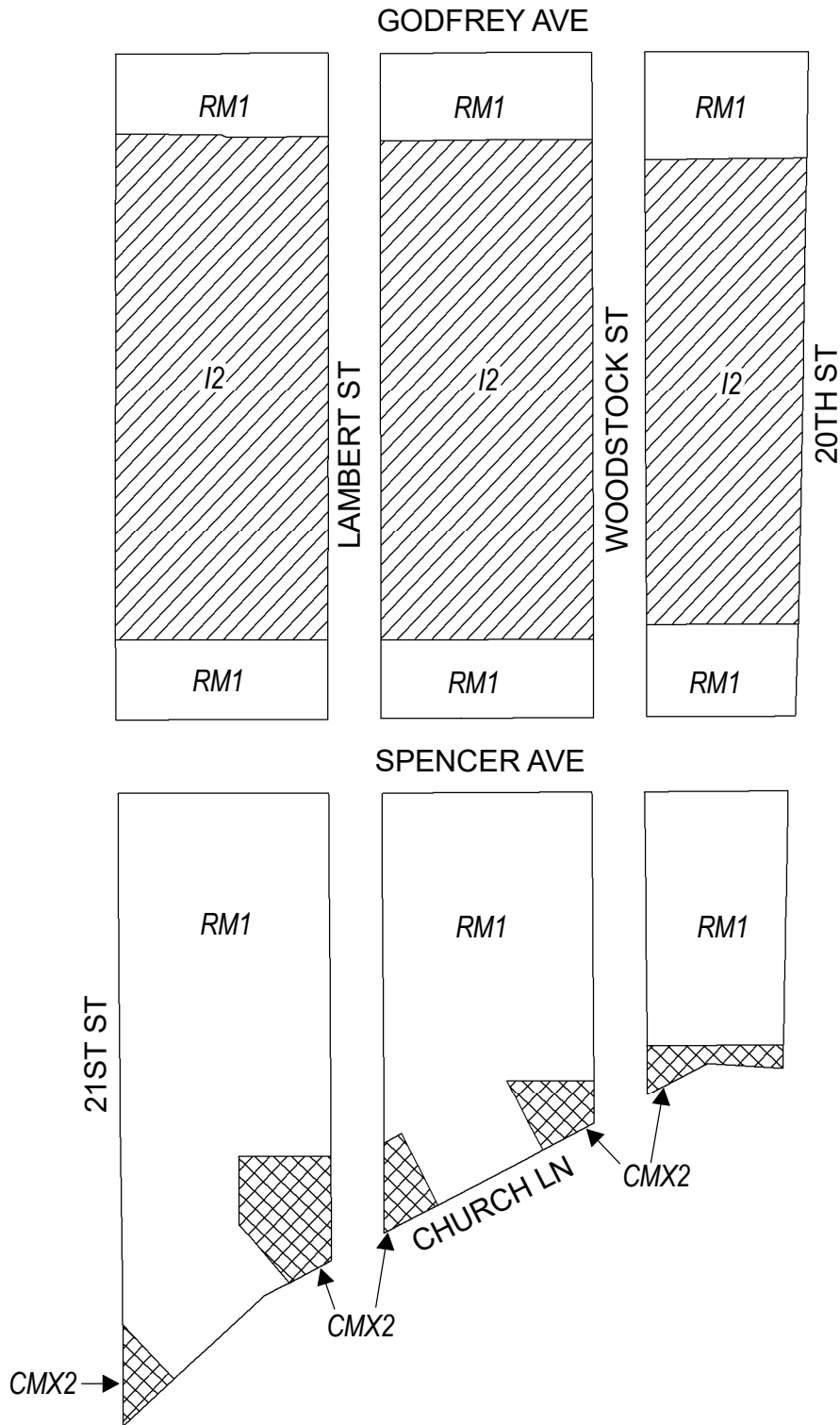


Zoning Districts




-  CMX-2, Commercial Mixed-Use
-  RM-1, Residential Multi-Family



Map A8 Existing Zoning

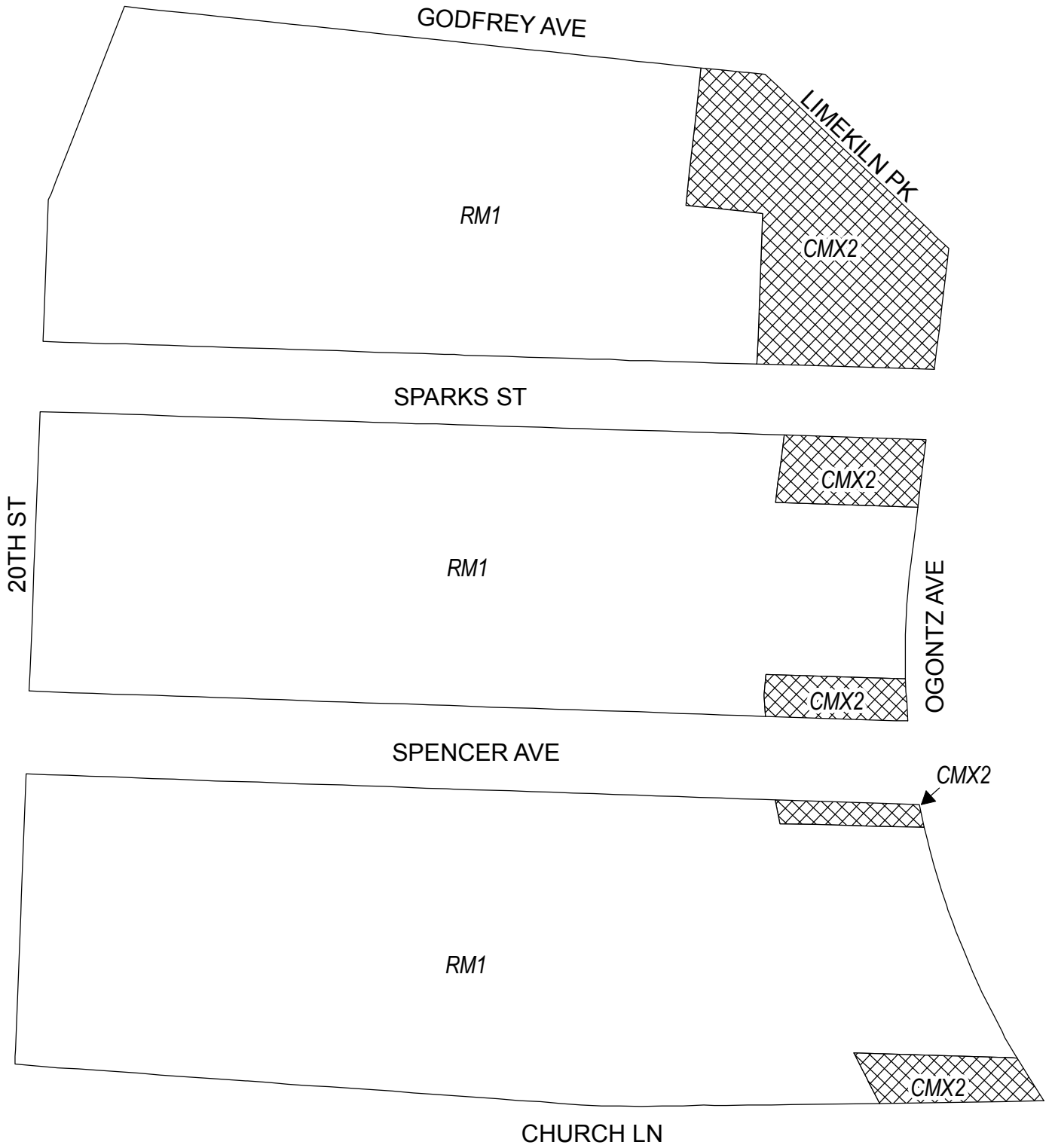


Zoning Districts



-  CMX-2, Commercial Mixed-Use
-  I-2, Medium Industrial
-  RM-1, Residential Multi-Family



Map A9 Existing Zoning

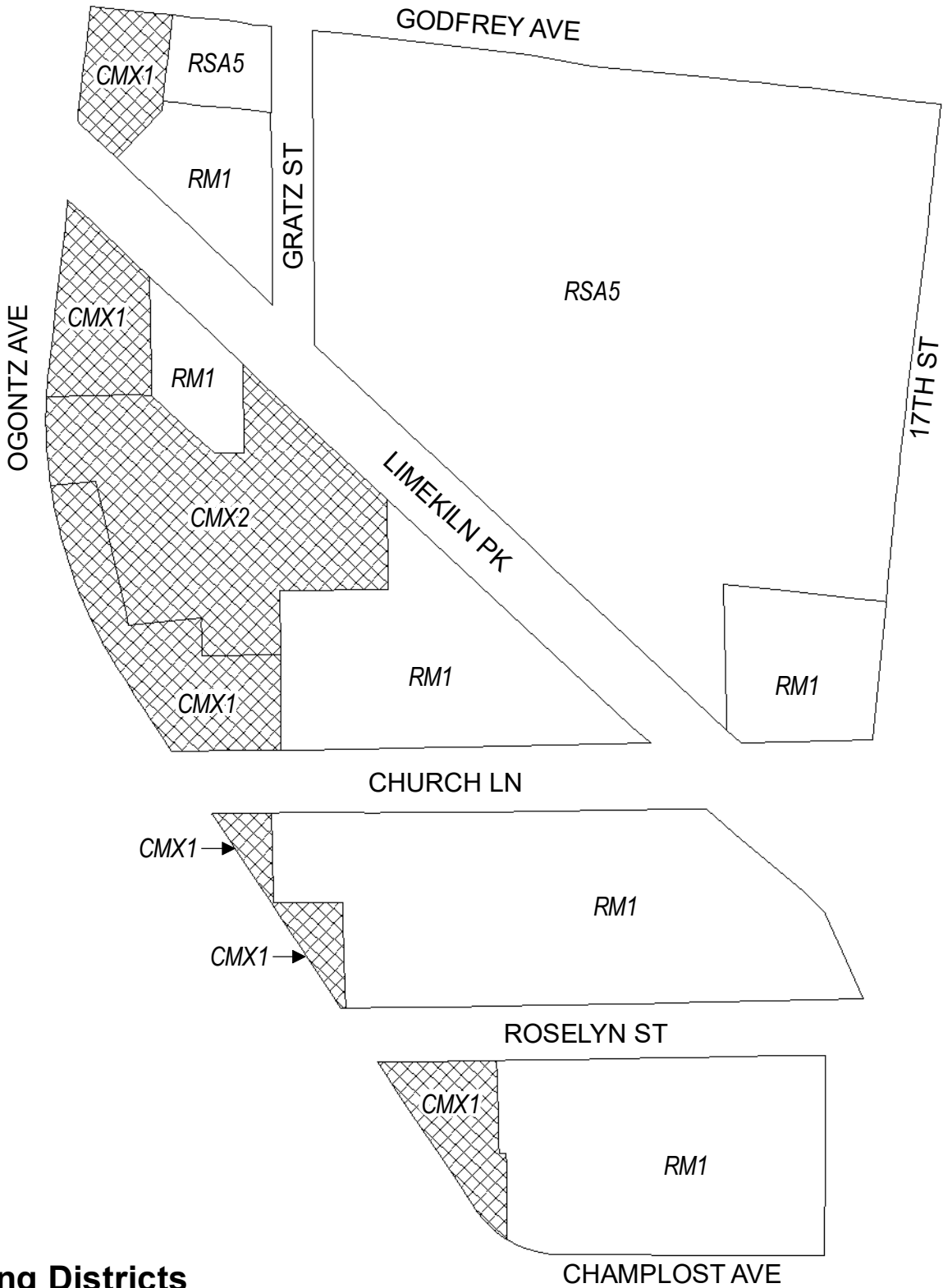


Zoning Districts



-  CMX-2, Commercial Mixed-Use
-  RM-1, Residential Multi-Family



Map A10 Existing Zoning

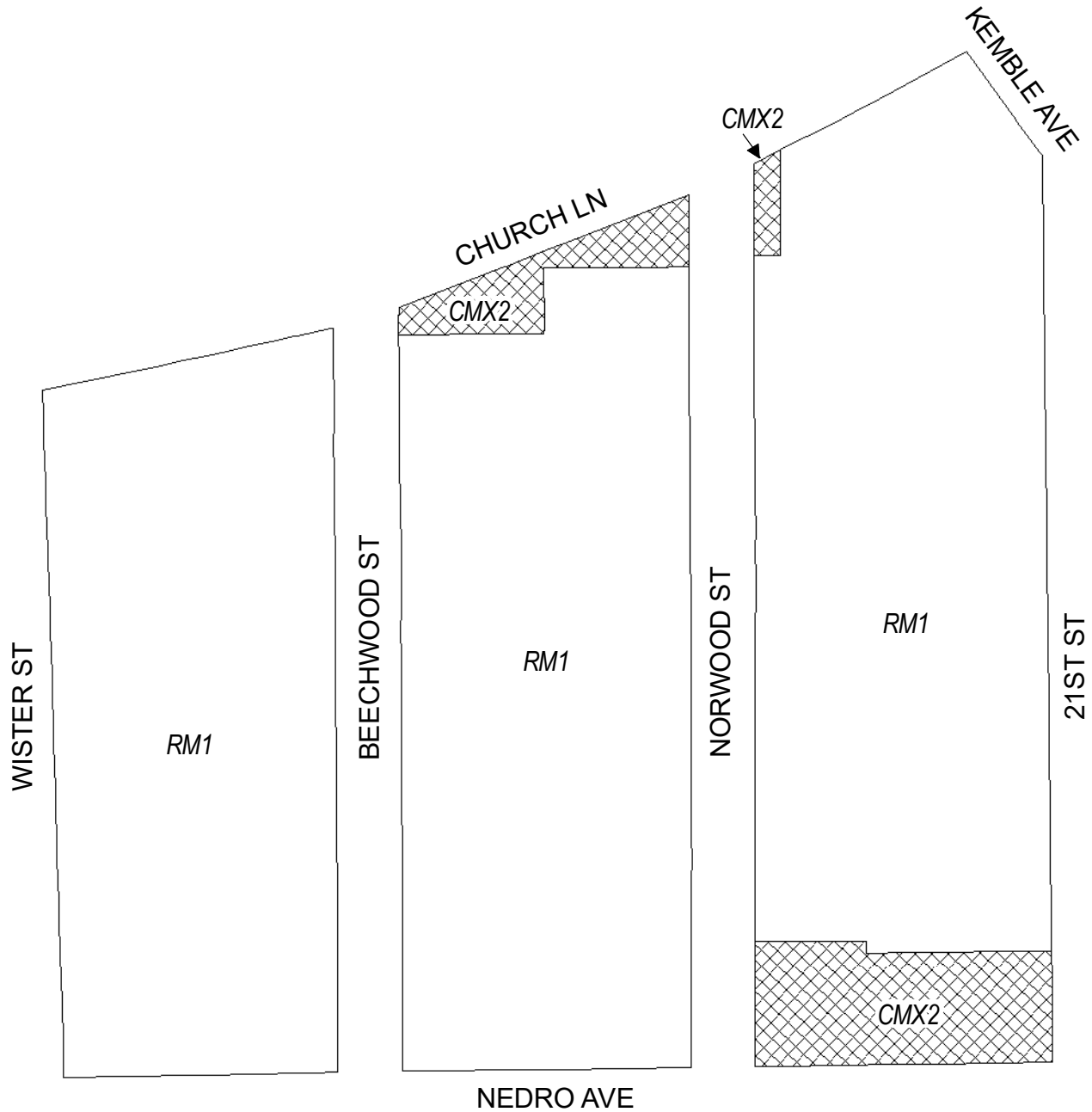


Zoning Districts



-  CMX-1/CMX-2, Commercial Mixed-Use
-  RM-1, Residential Multi-Family; RSA-5, Residential Single-Family Attached



Map A11 Existing Zoning

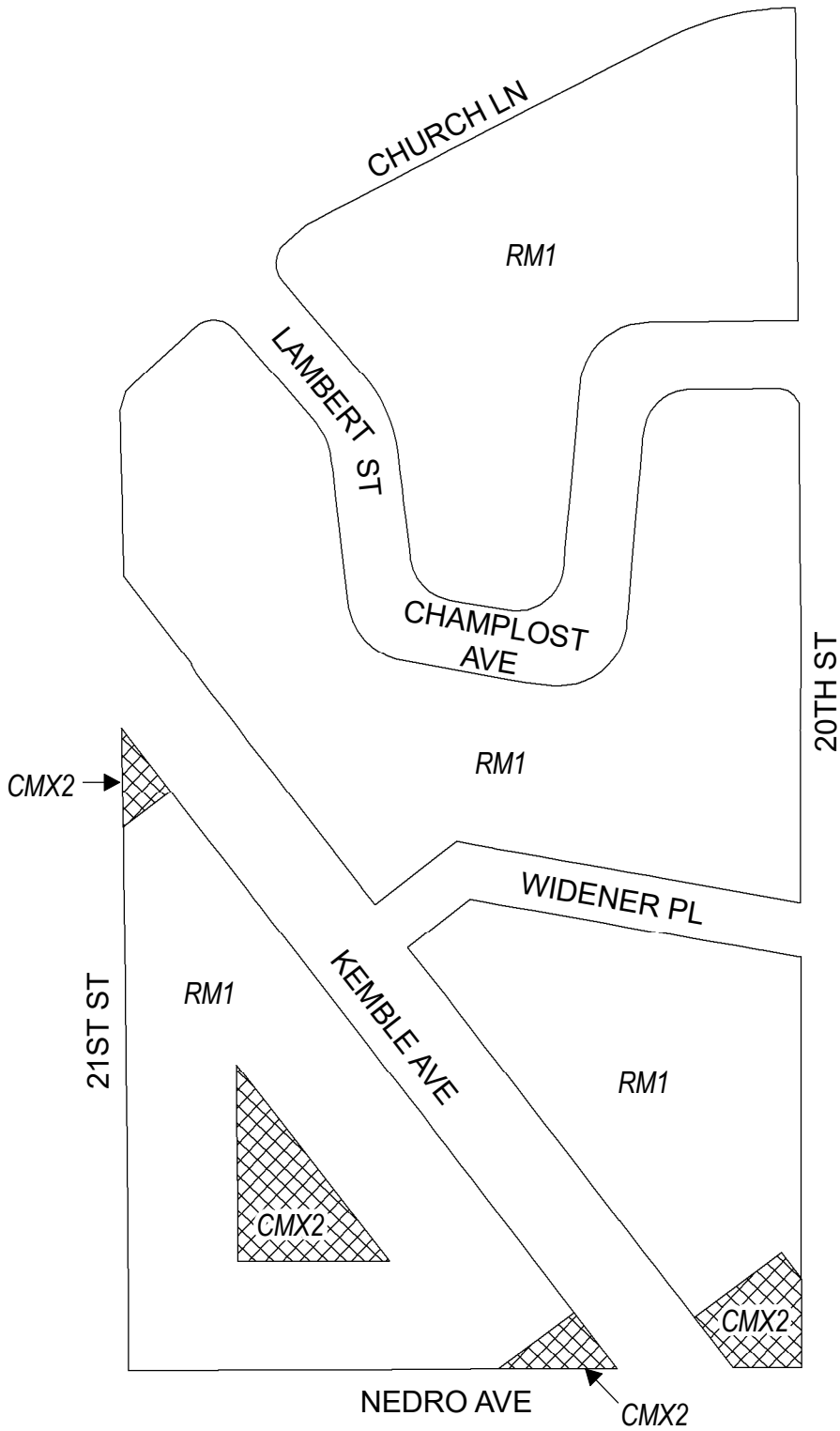


Zoning Districts



-  CMX-2, Commercial Mixed-Use
-  RM-1, Residential Multi-Family



Map A12 Existing Zoning

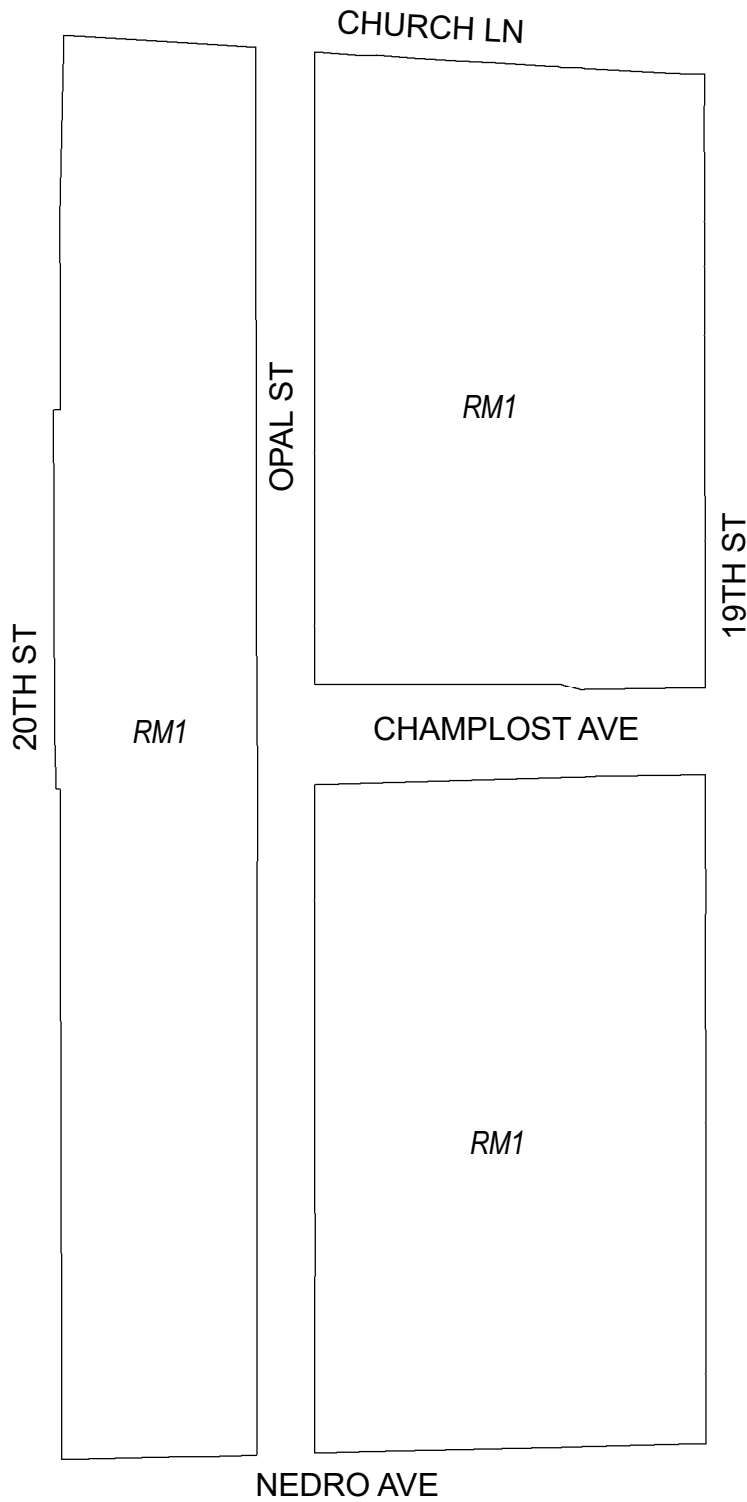


Zoning Districts

-  CMX-2, Commercial Mixed-Use
-  RM-1, Residential Multi-Family



Map A13 Existing Zoning

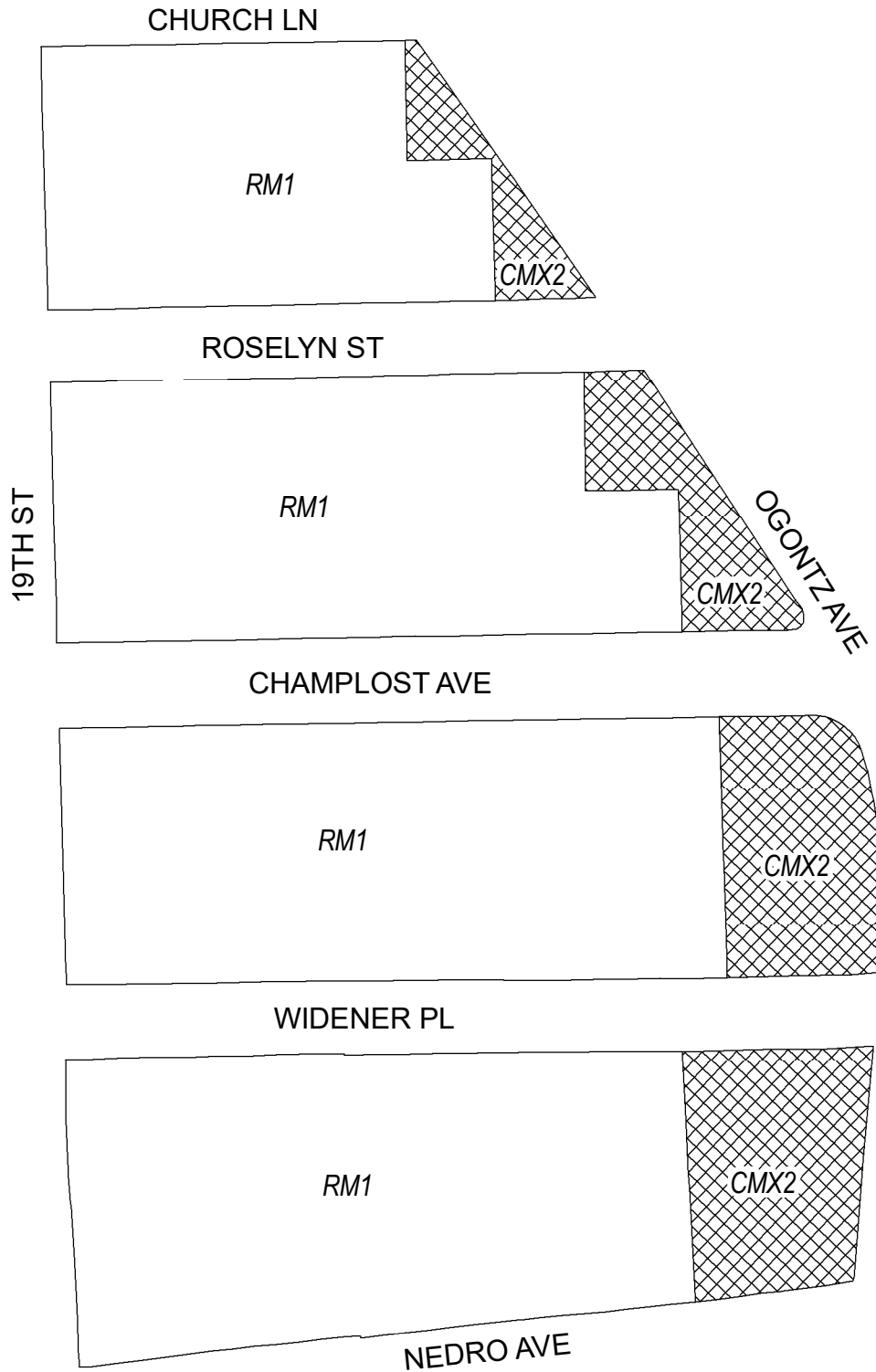


Zoning Districts



 RM-1, Residential Multi-Family



Map A14 Existing Zoning

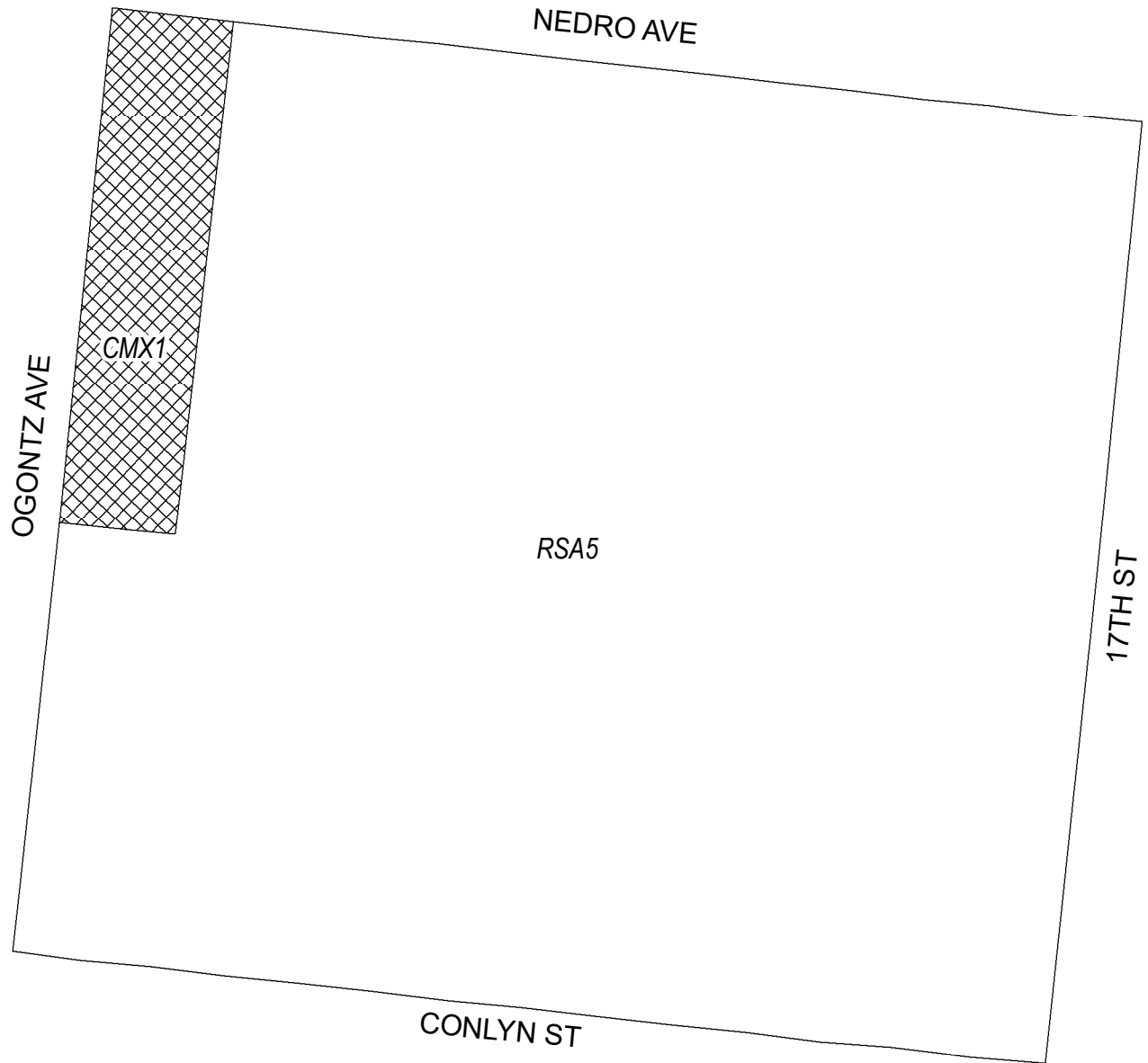


Zoning Districts



-  CMX-2, Commercial Mixed-Use
-  RM-1, Residential Multi-Family



Map A15 Existing Zoning

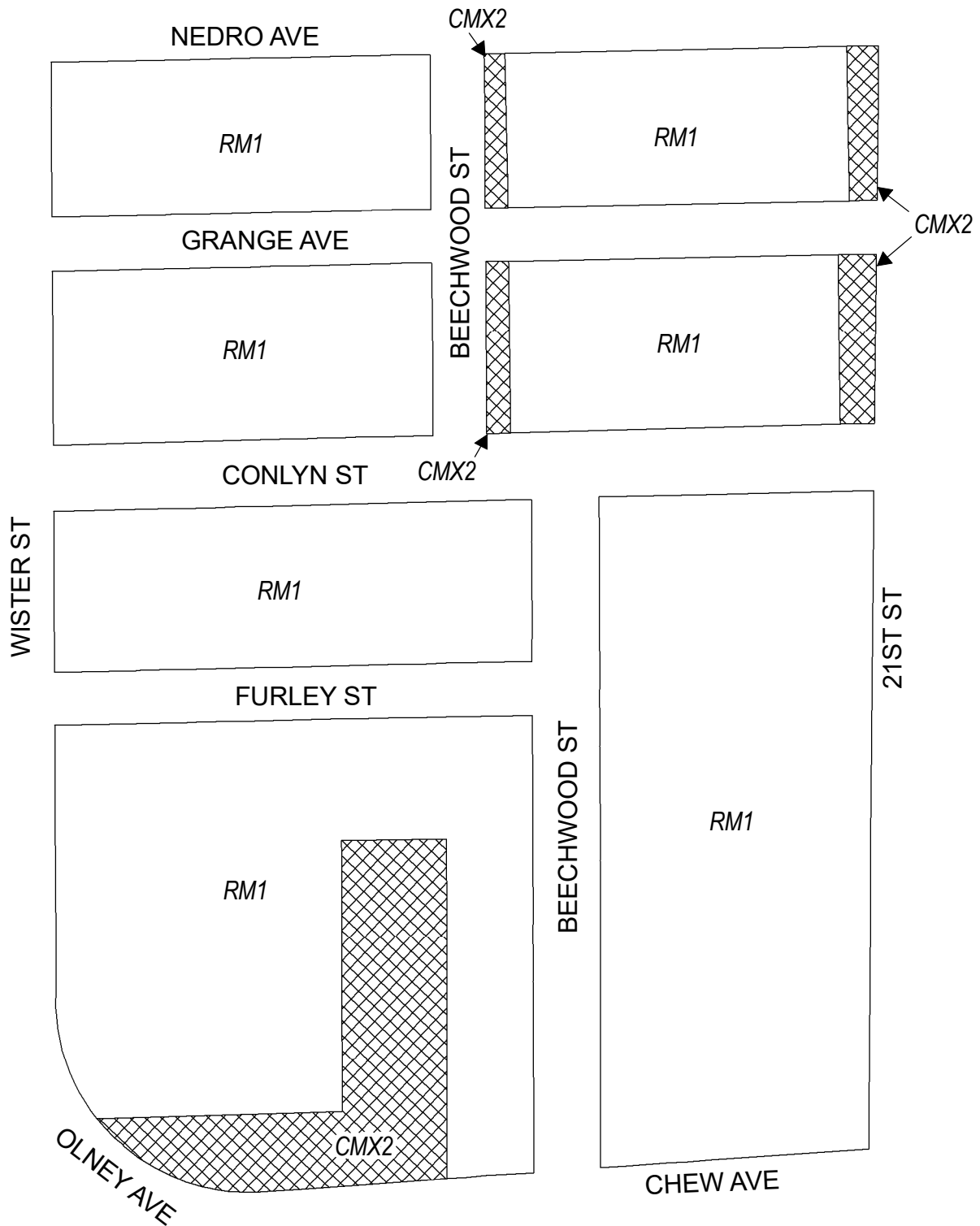


Zoning Districts



-  CMX-1, Commercial Mixed-Use
-  RSA-5, Residential Single-Family Attached



Map A16 Existing Zoning

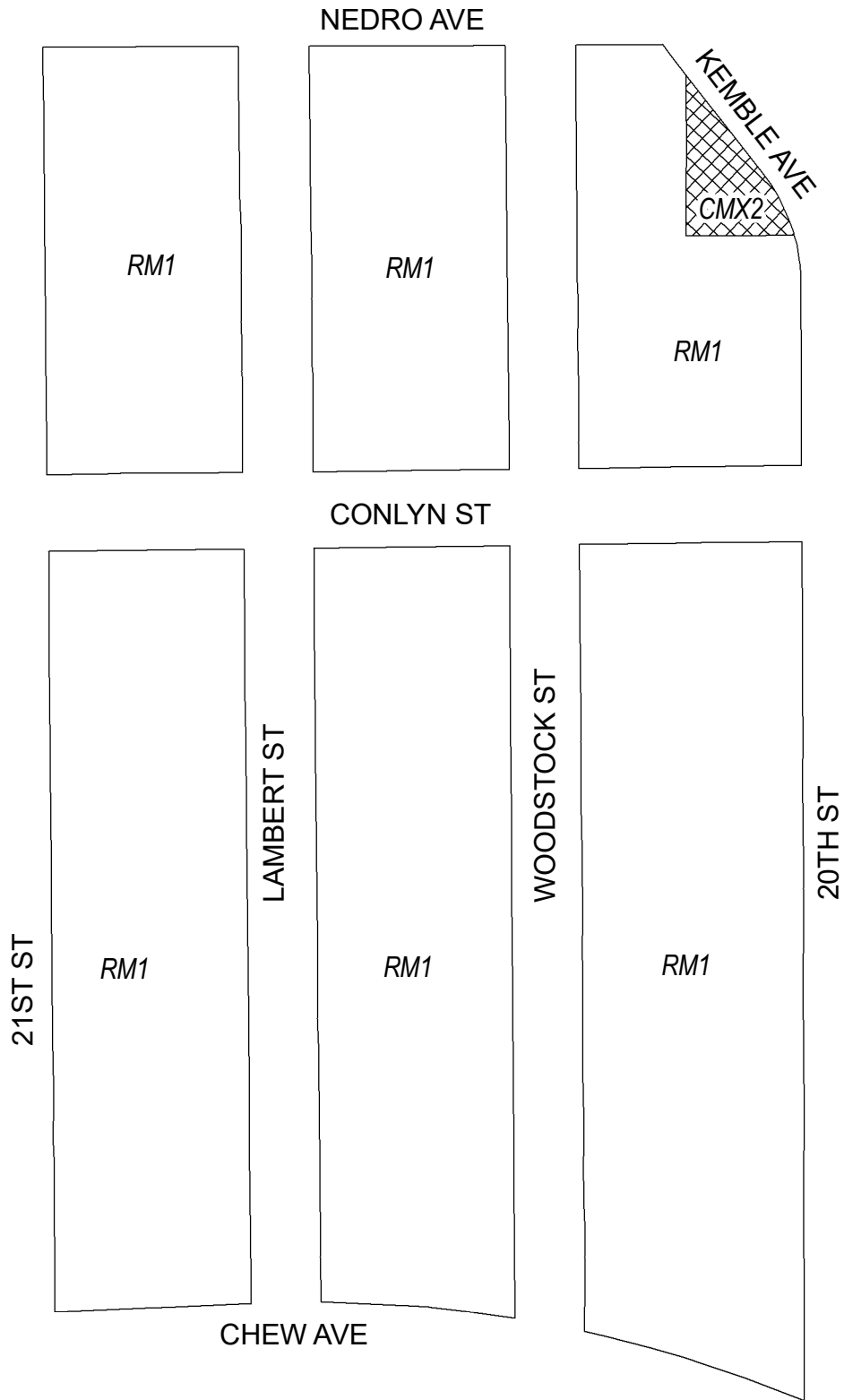


Zoning Districts



-  CMX-2, Commercial Mixed-Use
-  RM-1, Residential Multi-Family



Map A17 Existing Zoning

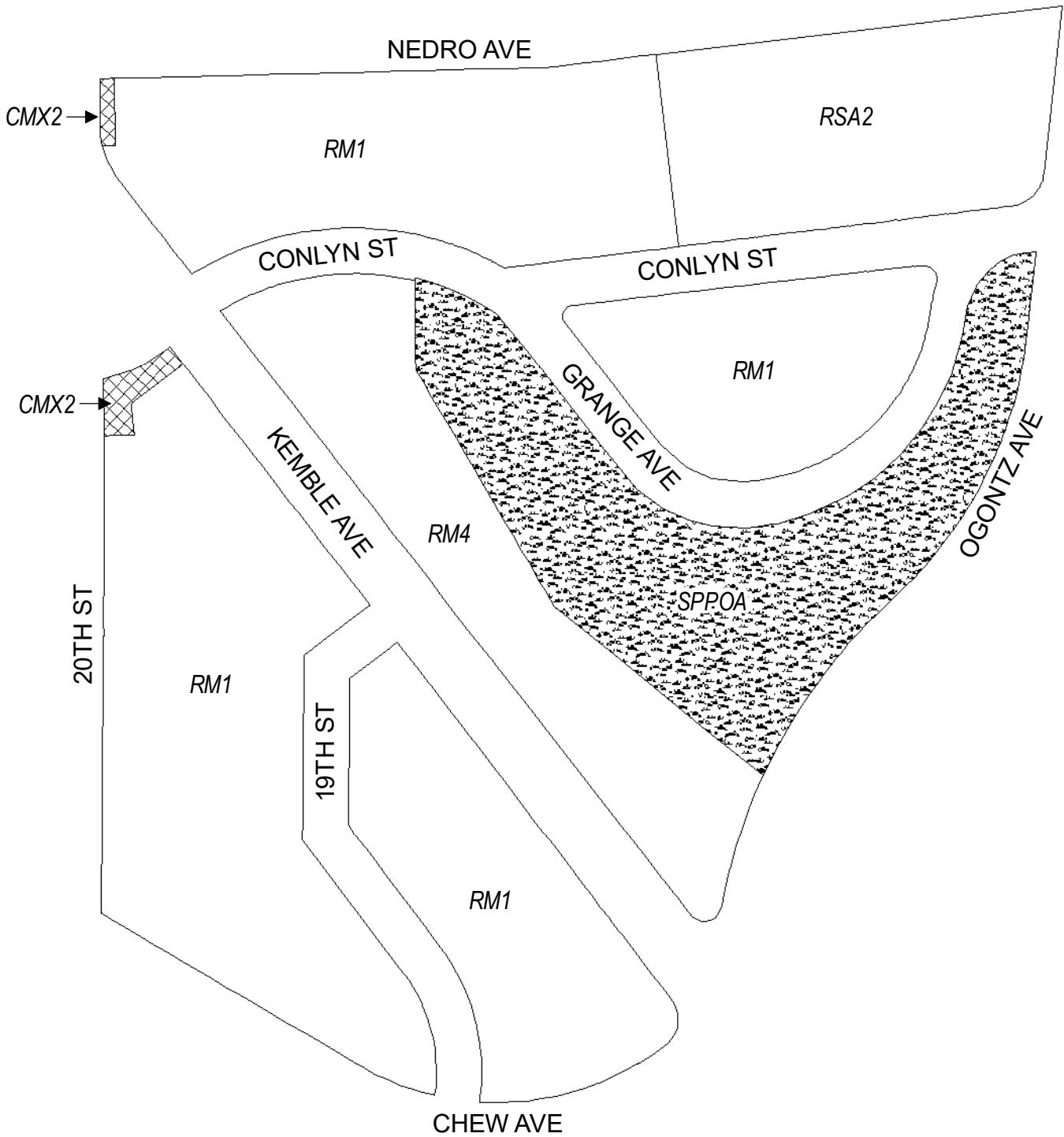


Zoning Districts




-  CMX-2, Commercial Mixed-Use
-  RM-1, Residential Multi-Family



Map A18 Existing Zoning

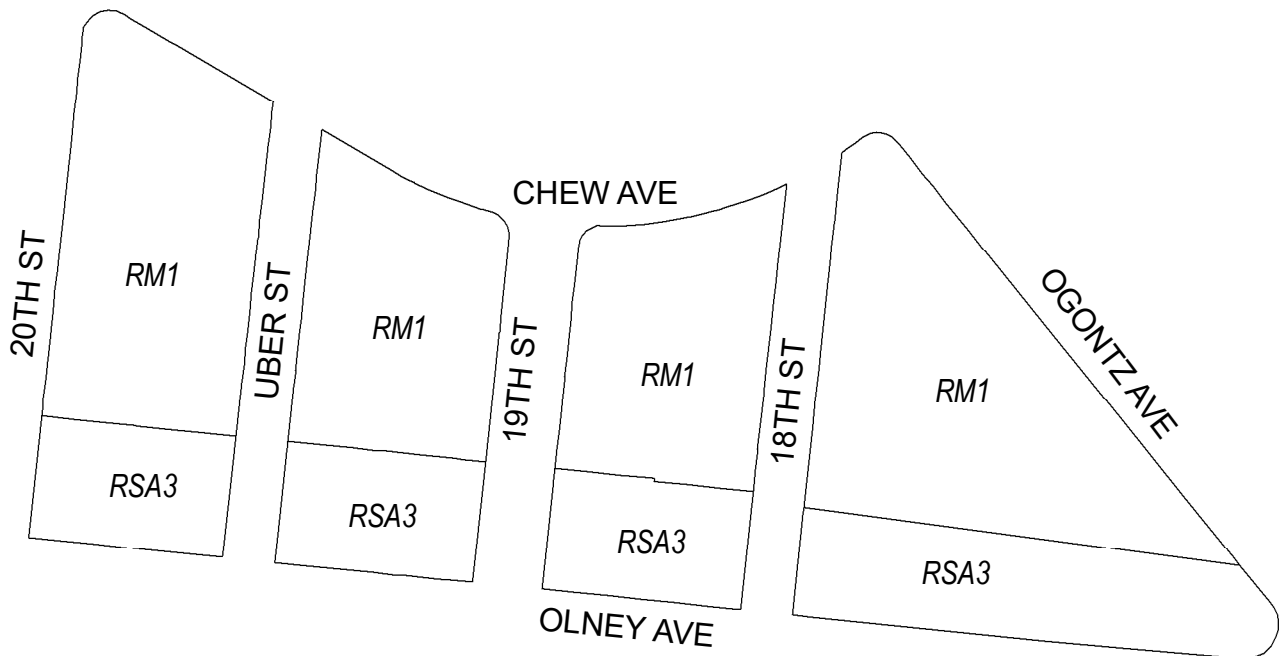


Zoning Districts

-  CMX-2, Commercial Mixed-Use
-  RM-1/RM-4, Residential Multi-Family; RSA-2, Residential Single-Family Attached
-  SP-PO-A, Parks and Open Space



Map A19 Existing Zoning

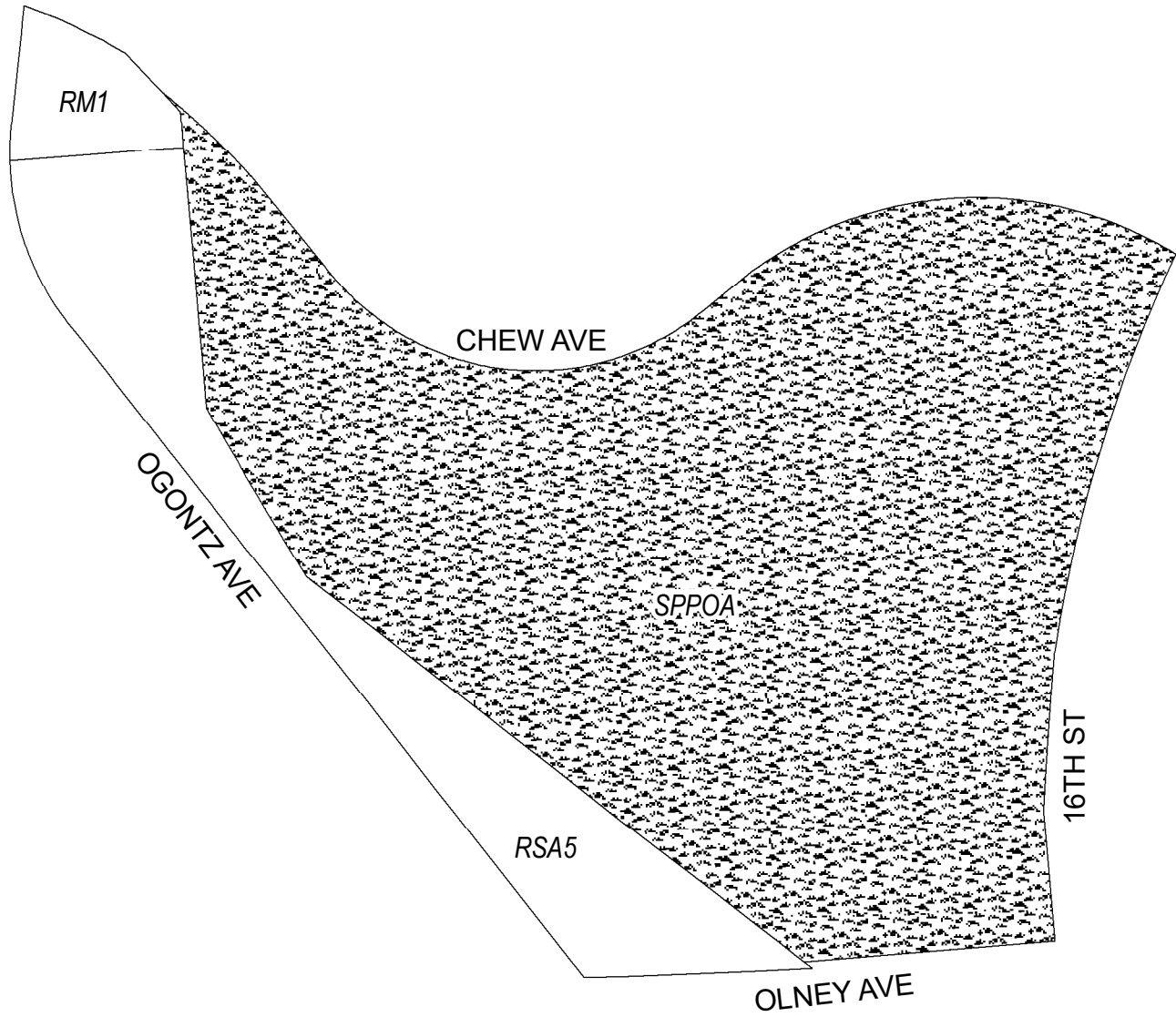


Zoning Districts



 RM-1, Residential Multi-Family;  RSA-3, Residential Single-Family Attached



Map A20 Existing Zoning

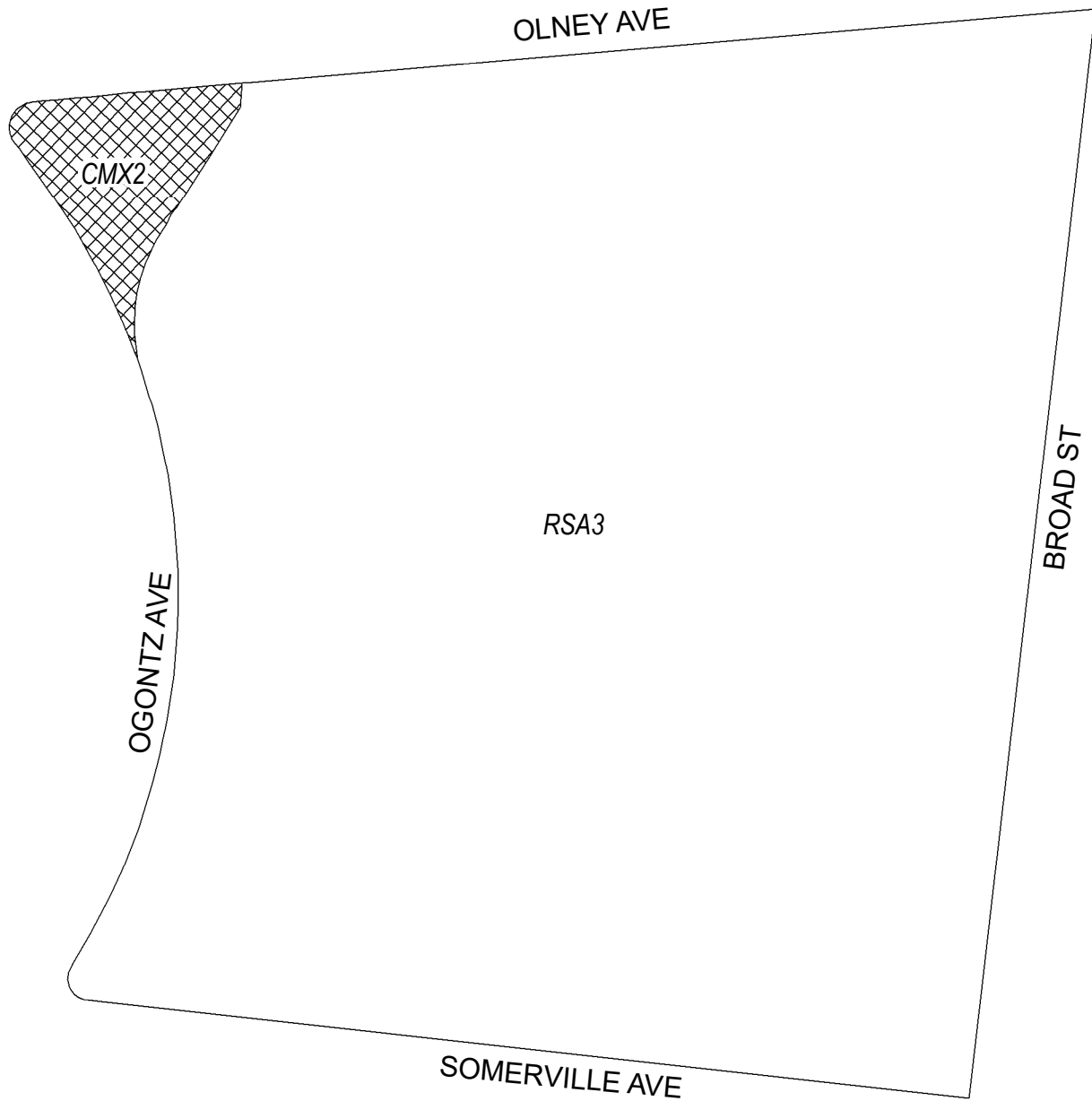


Zoning Districts



-  RM-1, Residential Multi-Family; RSA-5, Residential Single-Family Attached
-  SP-PO-A, Parks and Open Space



Map A21 Existing Zoning



Zoning Districts

-  CMX-2, Commercial Mixed-Use
-  RSA-3, Residential Single-Family Attached



Map A22 Existing Zoning

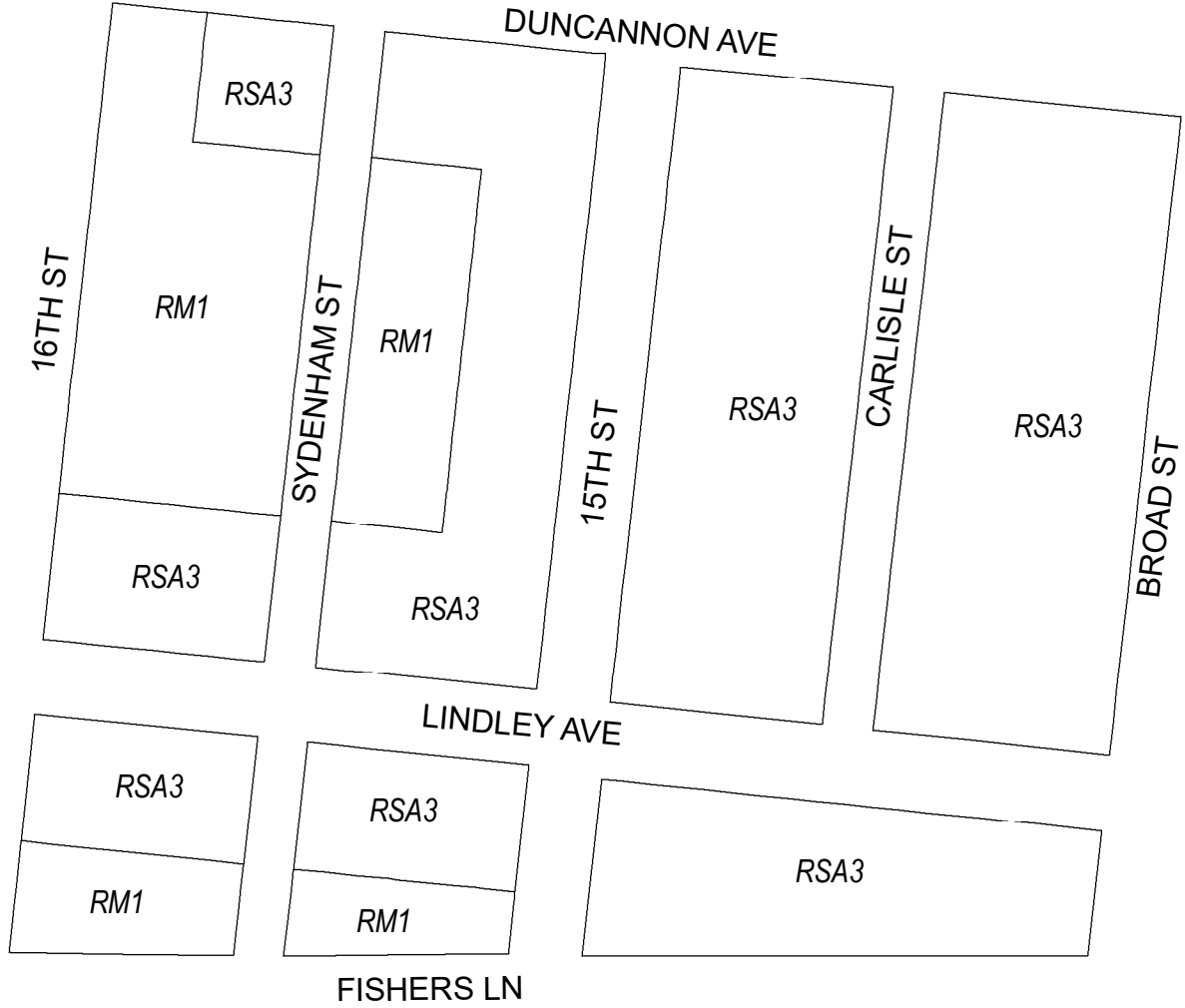


Zoning Districts

RM-1/RM-3, Residential Multi-Family; RSA-3, Residential Single-Family Attached



Map A23 Existing Zoning

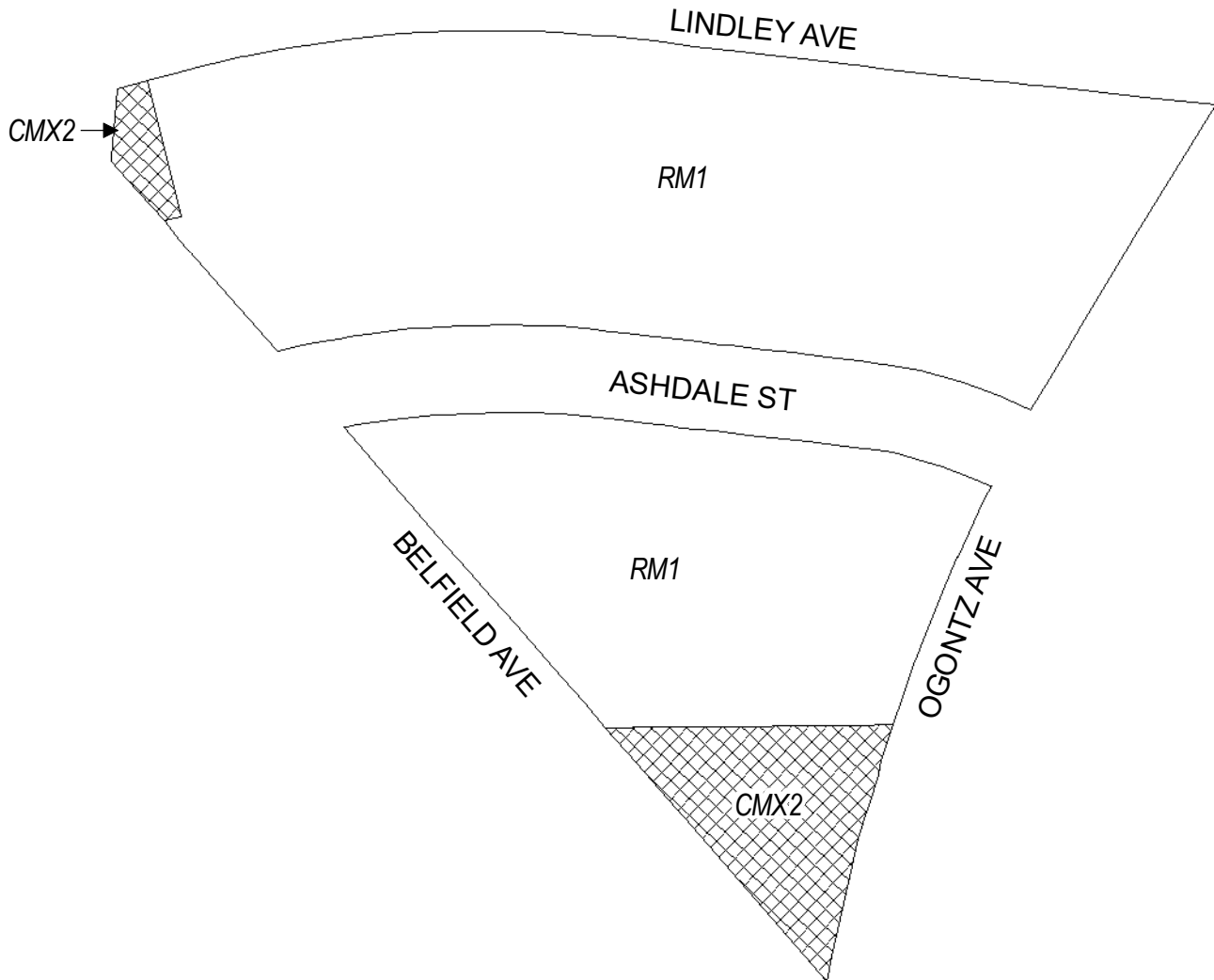


Zoning Districts



 RM-1, Residential Multi-Family;  RSA-3, Residential Single-Family Attached



Map A24 Existing Zoning

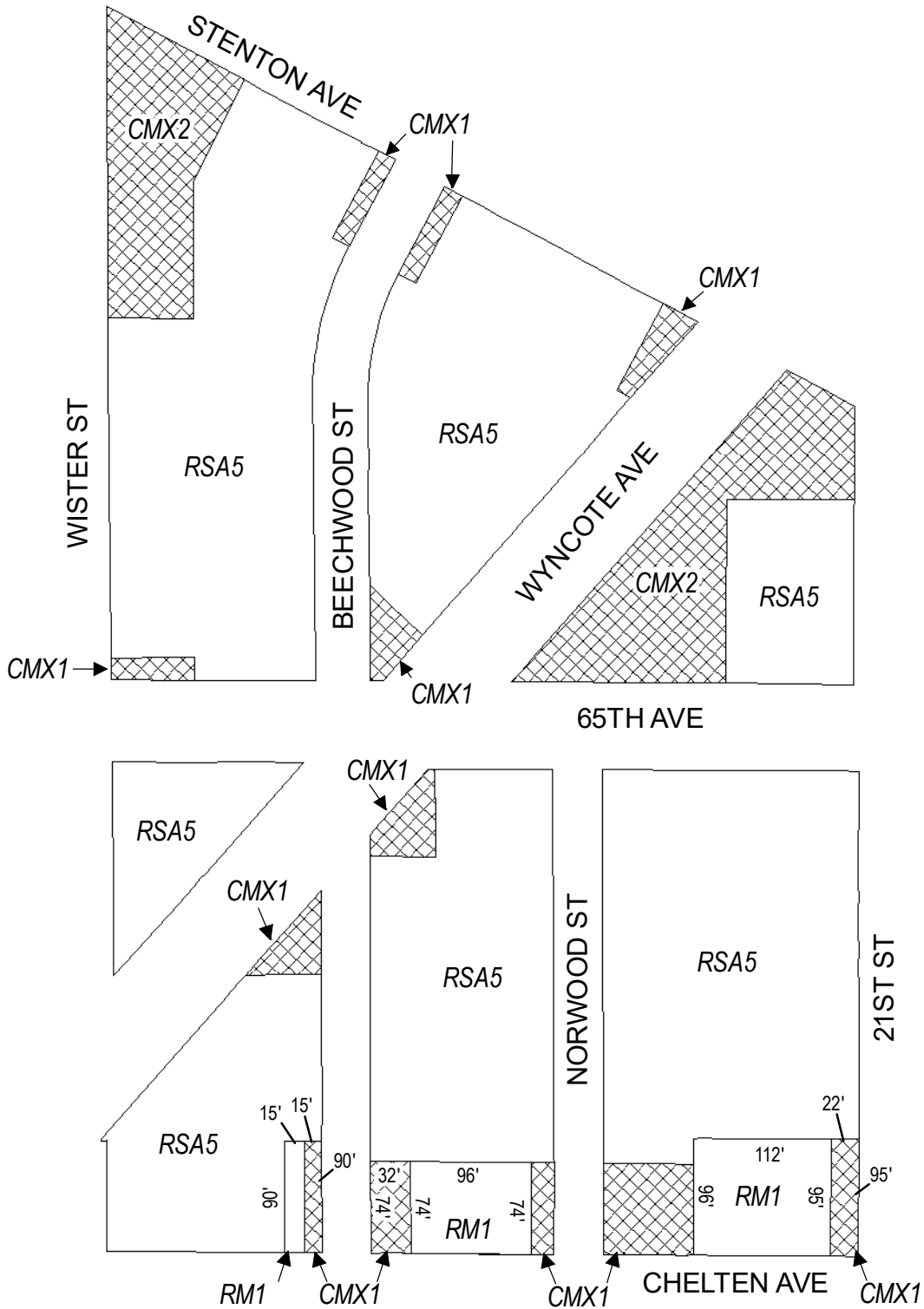


Zoning Districts


-  CMX-2, Commercial Mixed-Use
-  RM-1, Residential Multi-Family



Map B1 Proposed Zoning



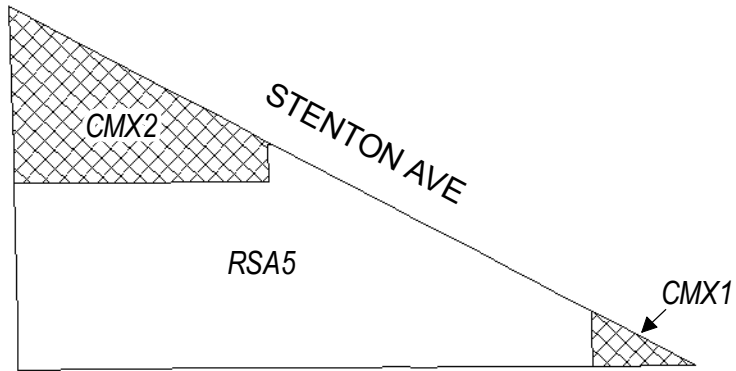
Zoning Districts

 CMX-1/CMX-2, Commercial Mixed-Use

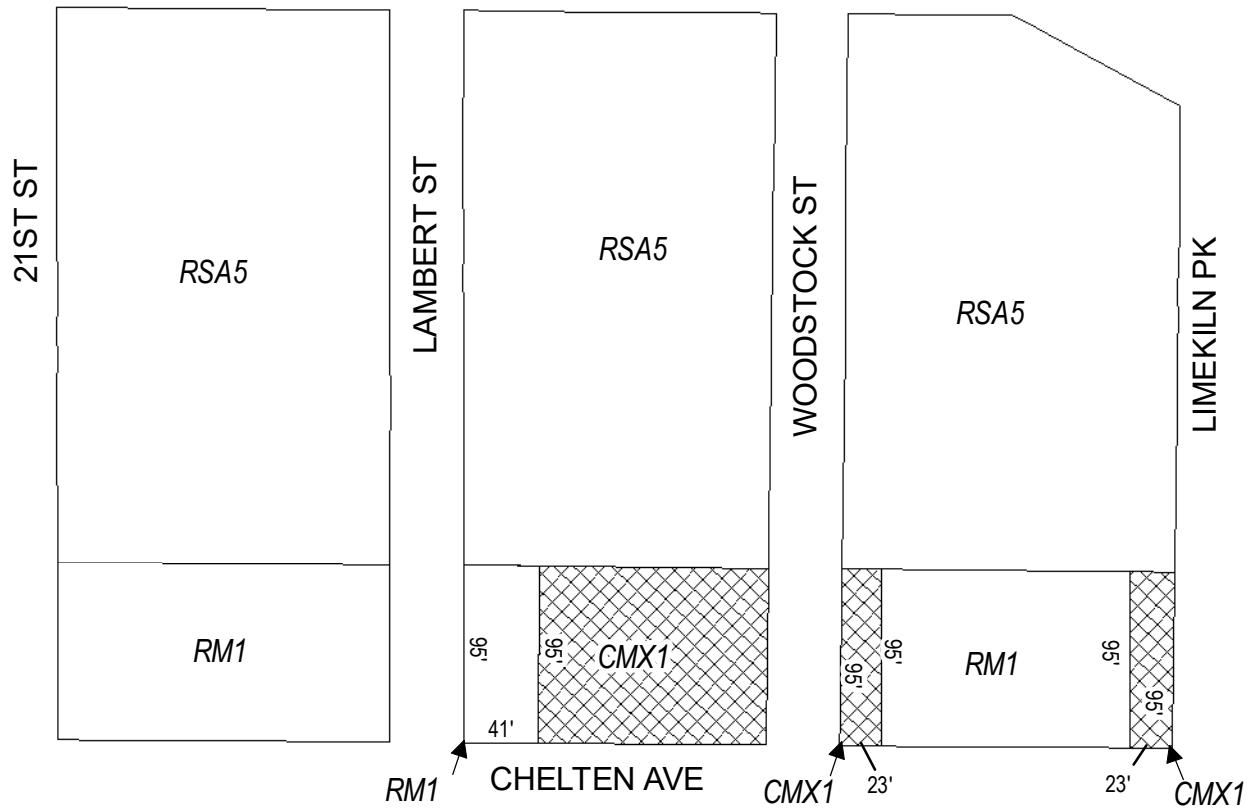
 RM-1, Residential Multi-Family; RSA-5, Residential Single-Family Attached




Map B2 Proposed Zoning



65TH AVE



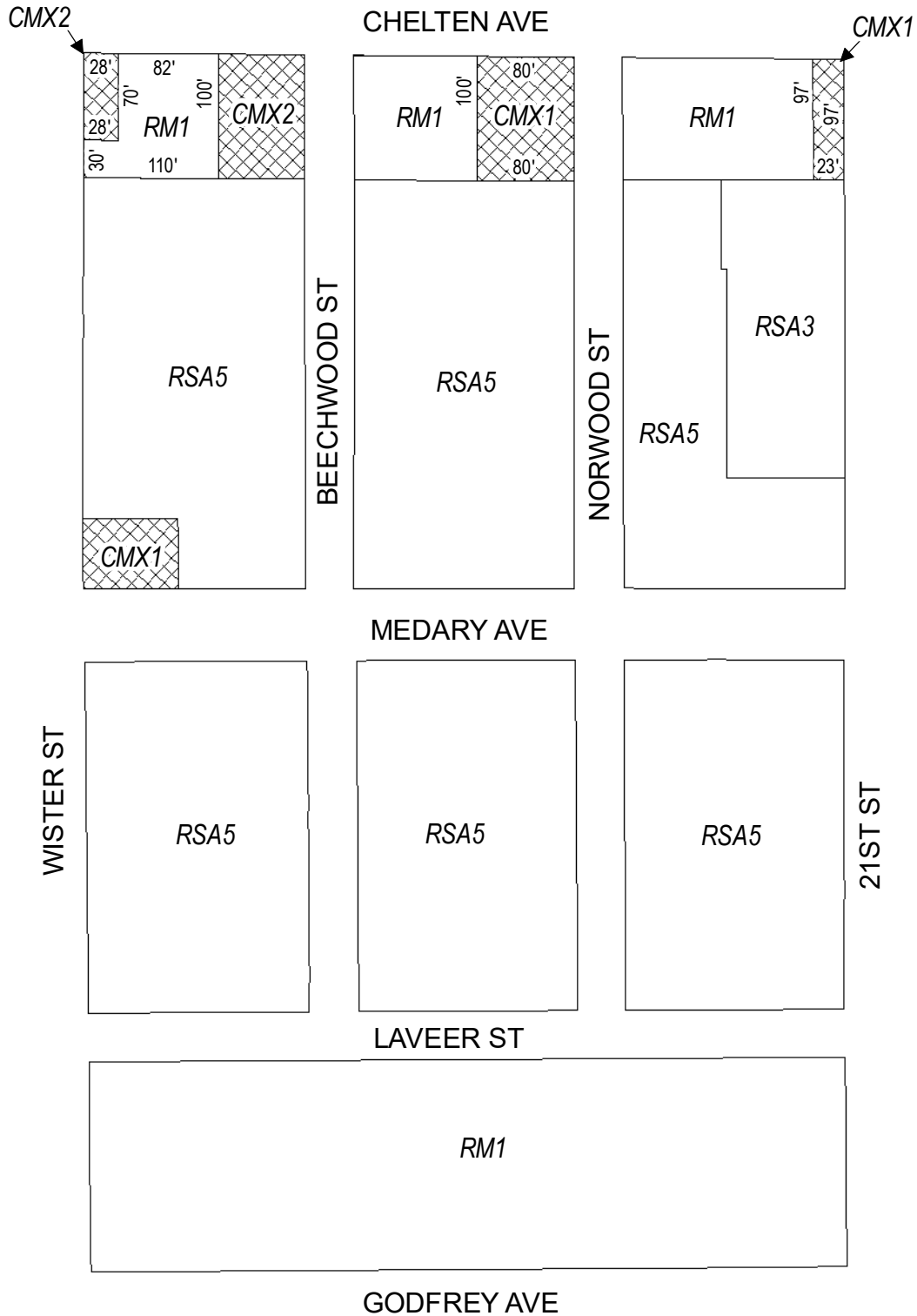
Zoning Districts

 CMX-1/CMX-2, Commercial Mixed-Use

 RM-1, Residential Multi-Family; RSA-5, Residential Single-Family Attached



Map B3 Proposed Zoning



Zoning Districts



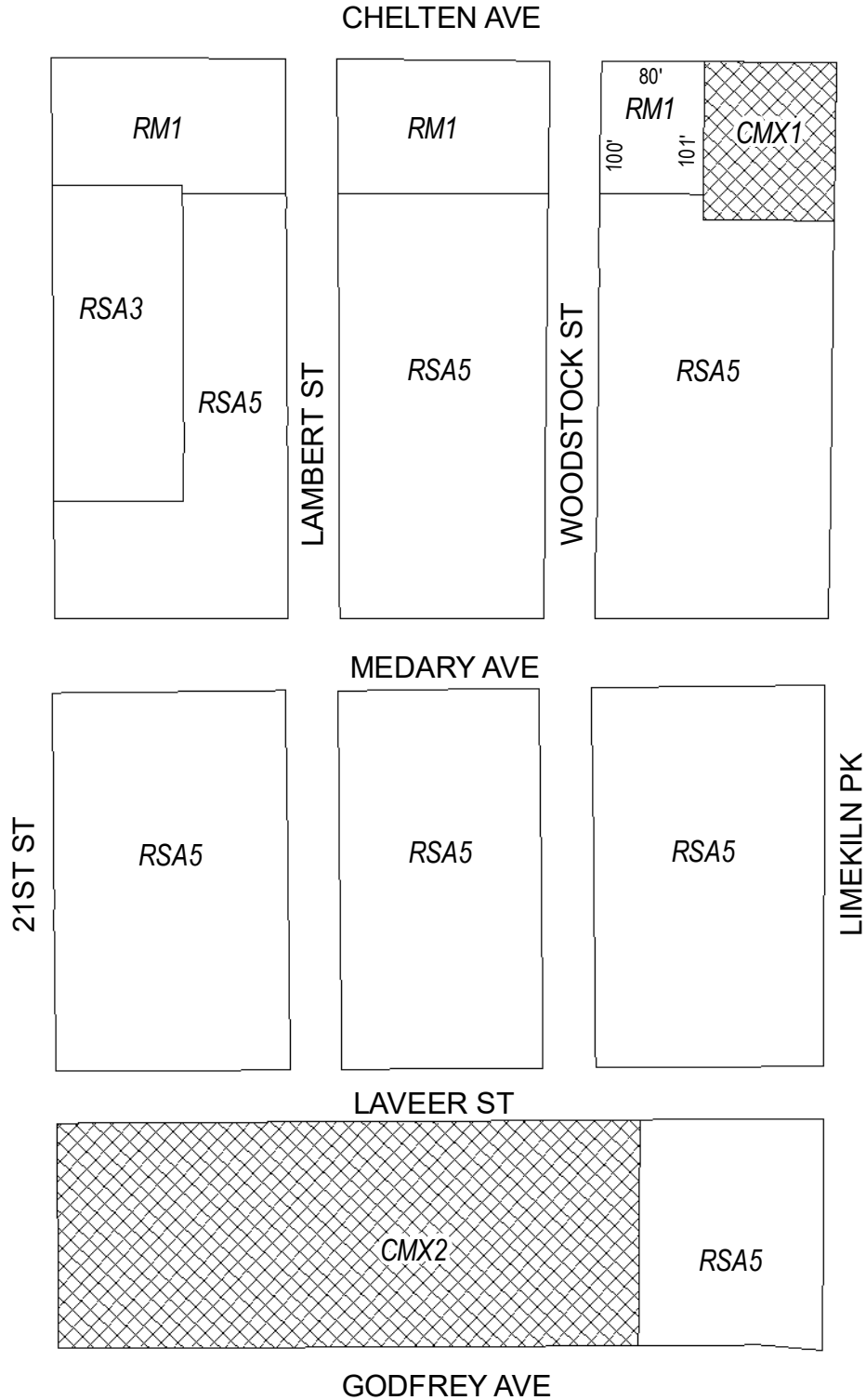
CMX-1/CMX-2, Commercial Mixed-Use




RM-1, Residential Multi-Family; RSA-3/RSA-5, Residential Single-Family Attached




Map B4 Proposed Zoning



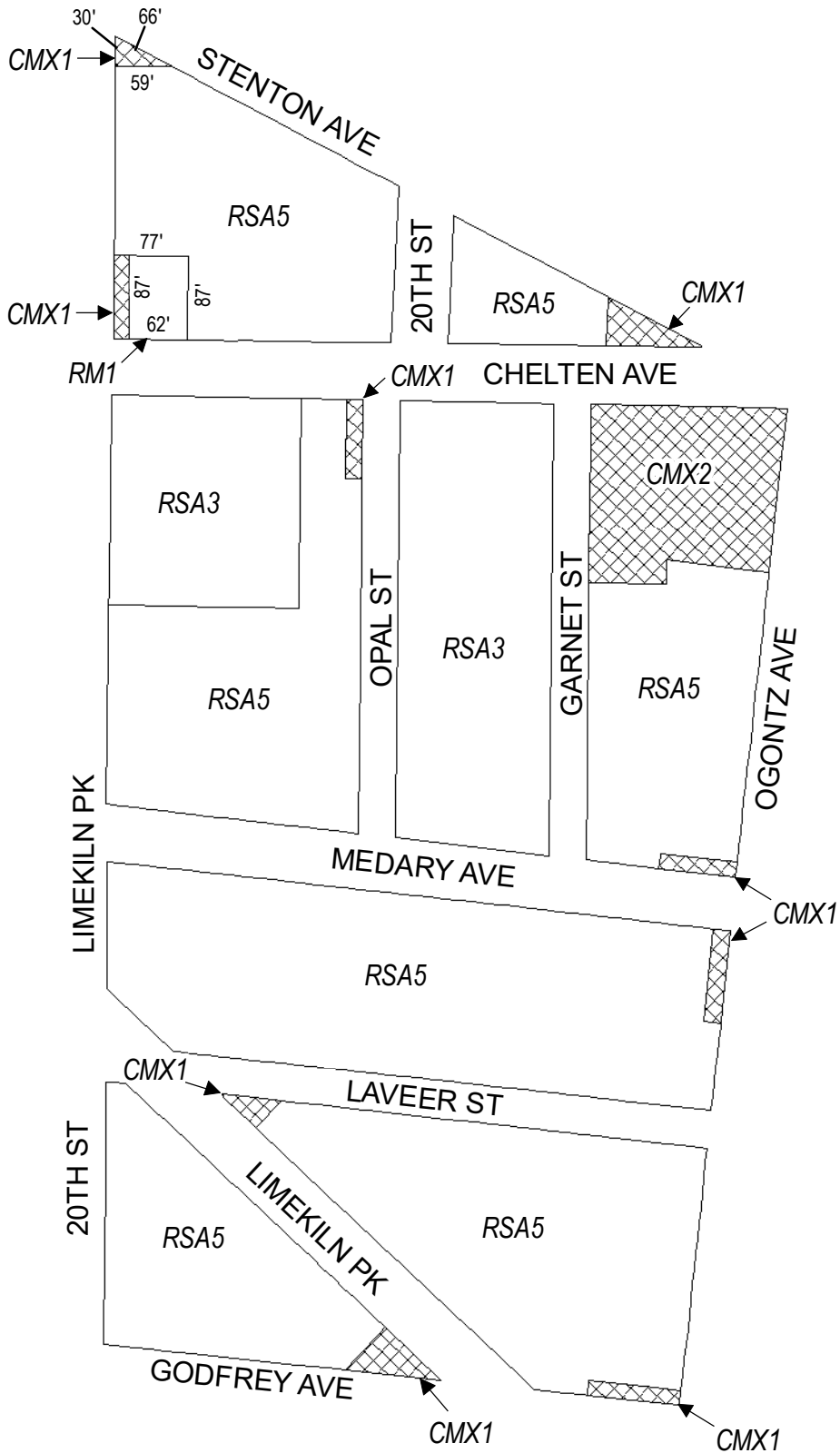
Zoning Districts

 CMX-1/CMX-2, Commercial Mixed-Use


 RM-1, Residential Multi-Family; RSA-3/RSA-5, Residential Single-Family Attached




Map B5 Proposed Zoning



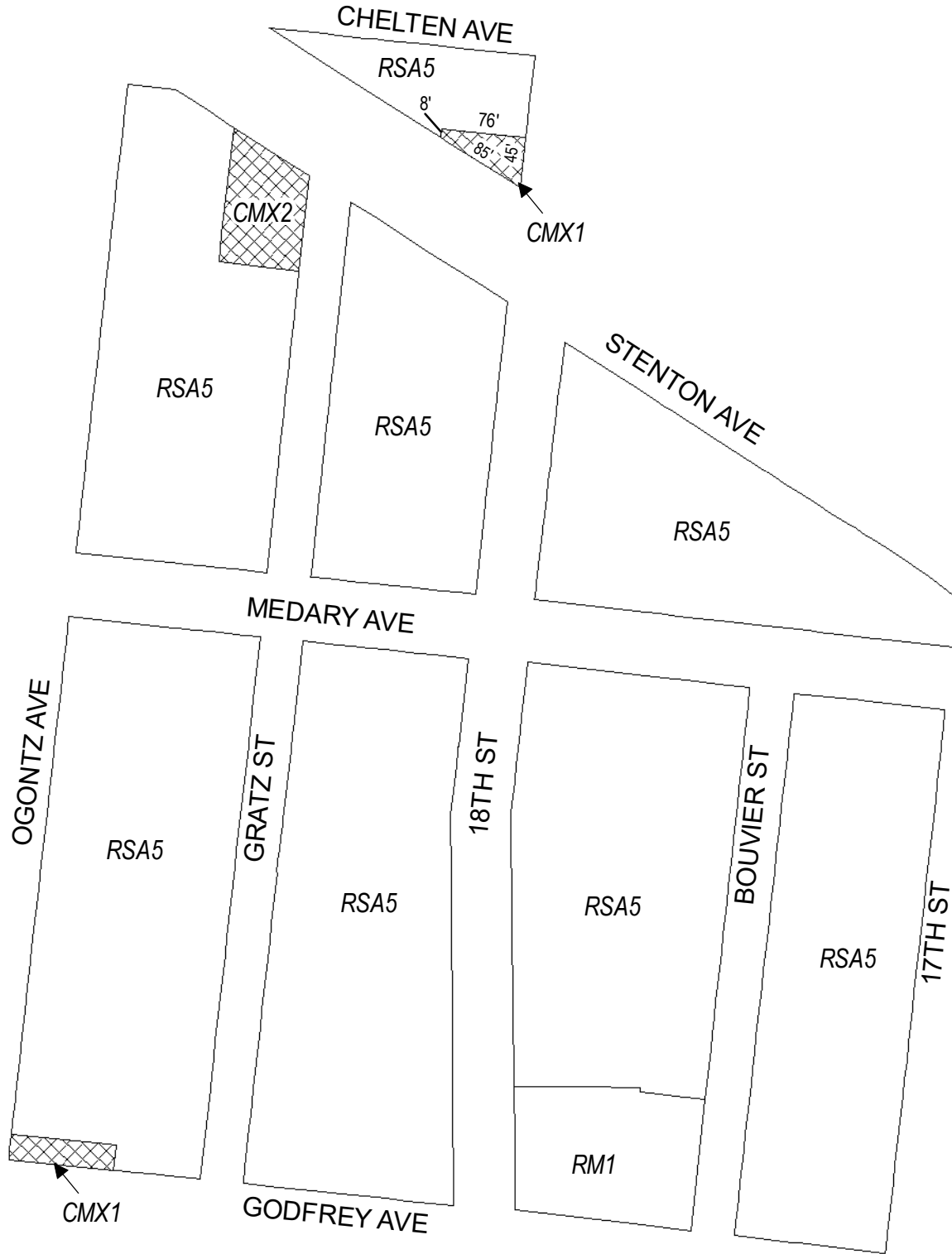
Zoning Districts

 CMX-1/CMX-2, Commercial Mixed-Use



 RM-1, Residential Multi-Family; RSA-3/RSA-5, Residential Single-Family Attached



Map B6 Proposed Zoning

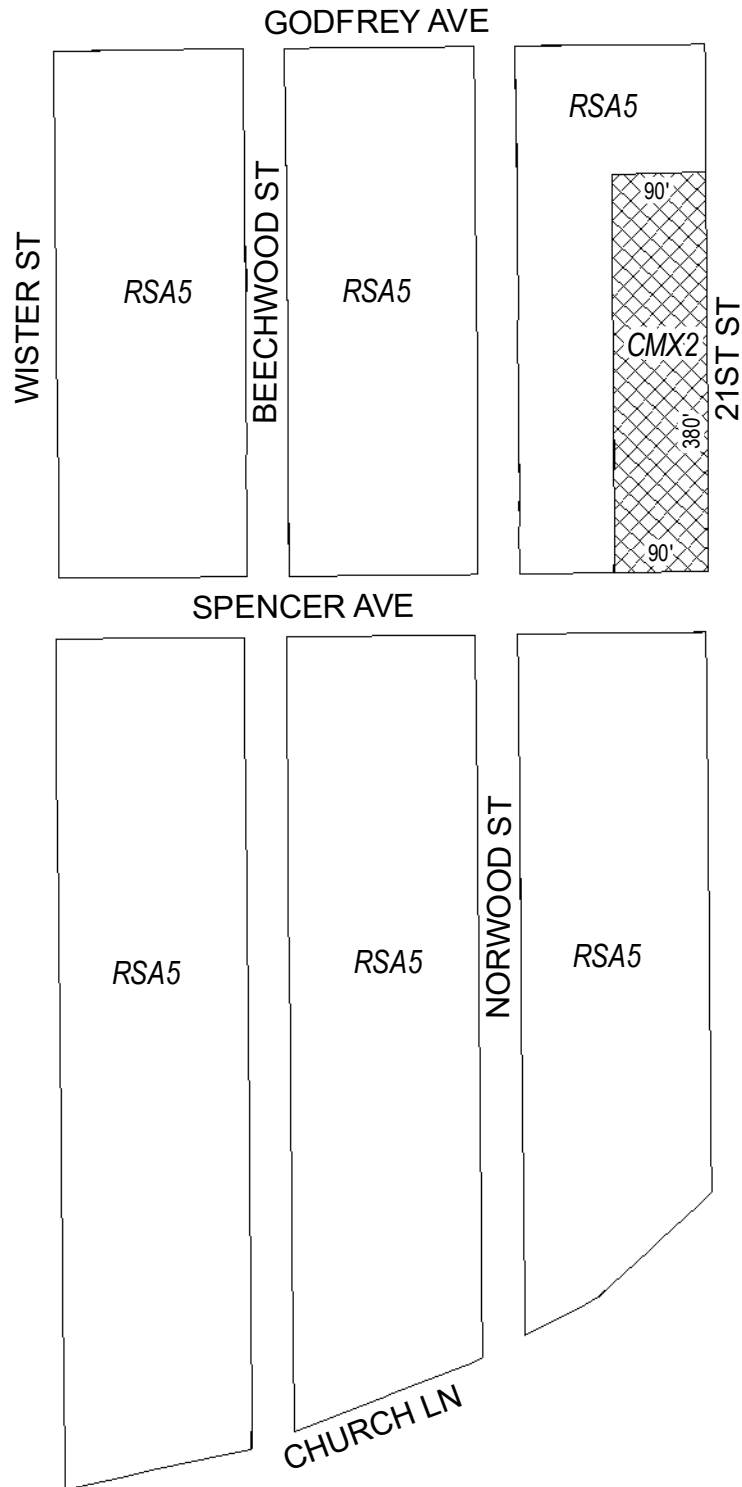


Zoning Districts



-  CMX-1/CMX-2, Commercial Mixed-Use
-  RM-1, Residential Multi-Family; RSA-5, Residential Single-Family Attached



Map B7 Proposed Zoning

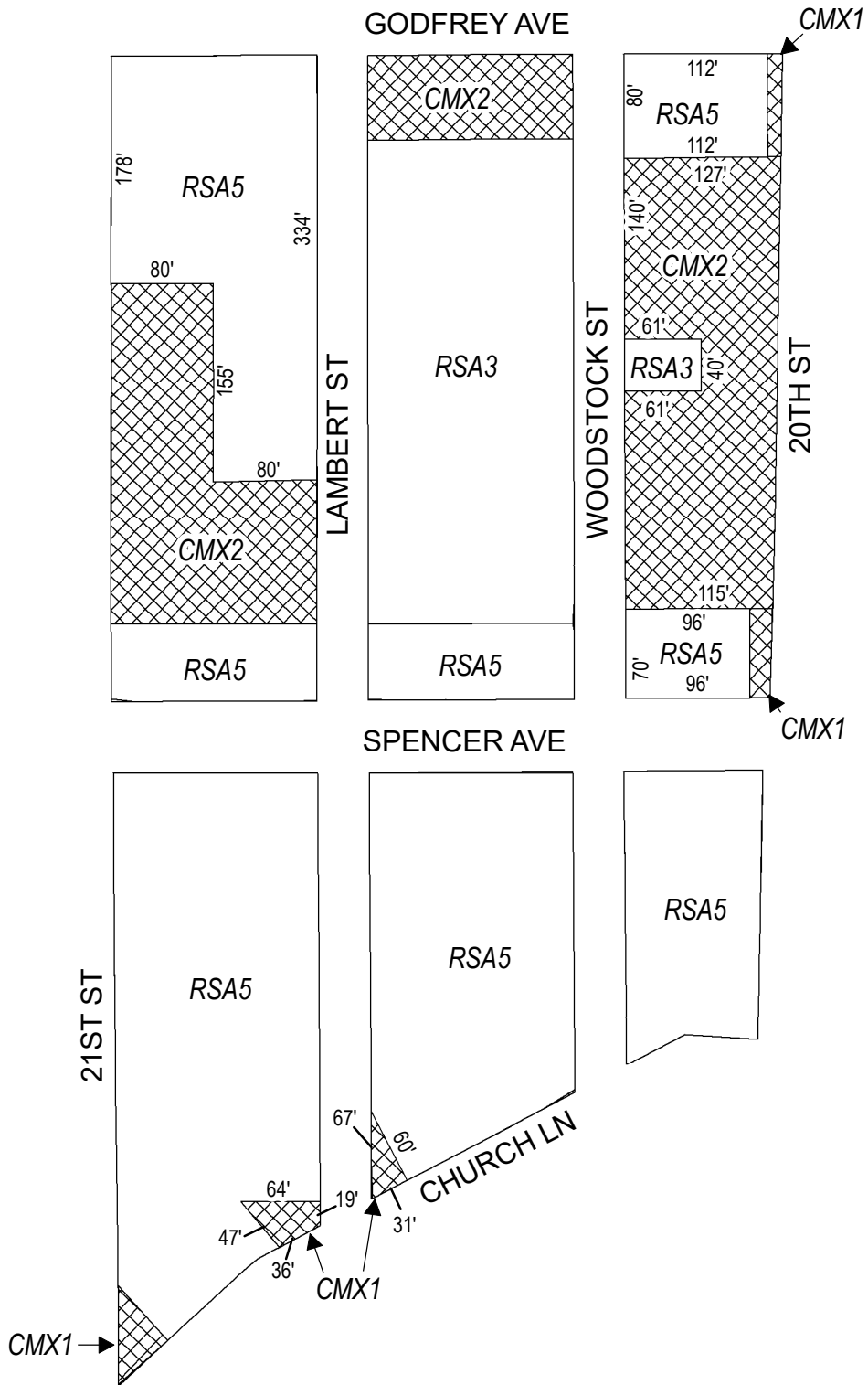


Zoning Districts



-  CMX-2, Commercial Mixed-Use
-  RSA-5, Residential Single-Family Attached



Map B8 Proposed Zoning

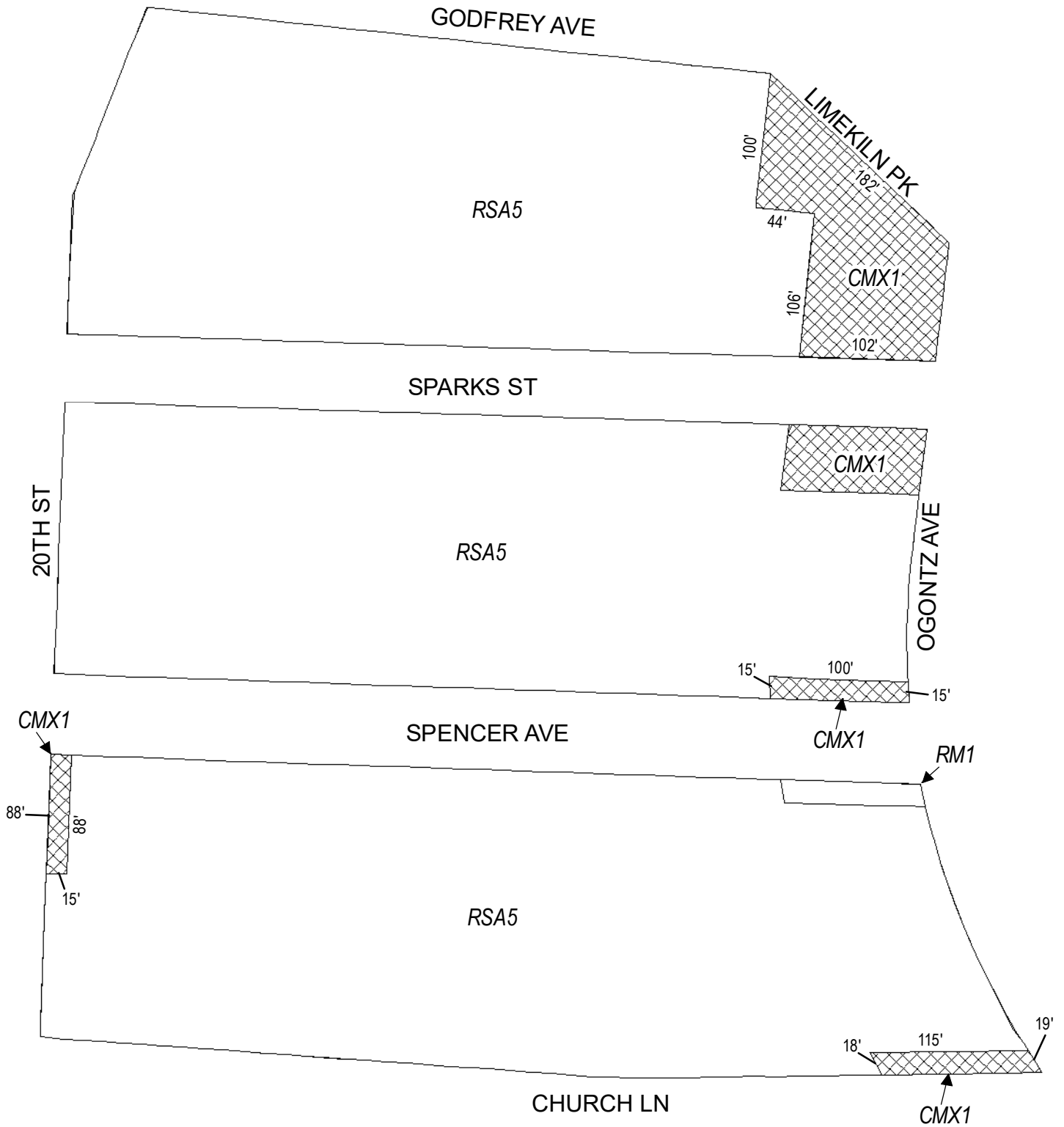


Zoning Districts



-  CMX-1/CMX-2, Commercial Mixed-Use
-  RSA-3/RSA-5, Residential Single-Family Attached



Map B9 Proposed Zoning

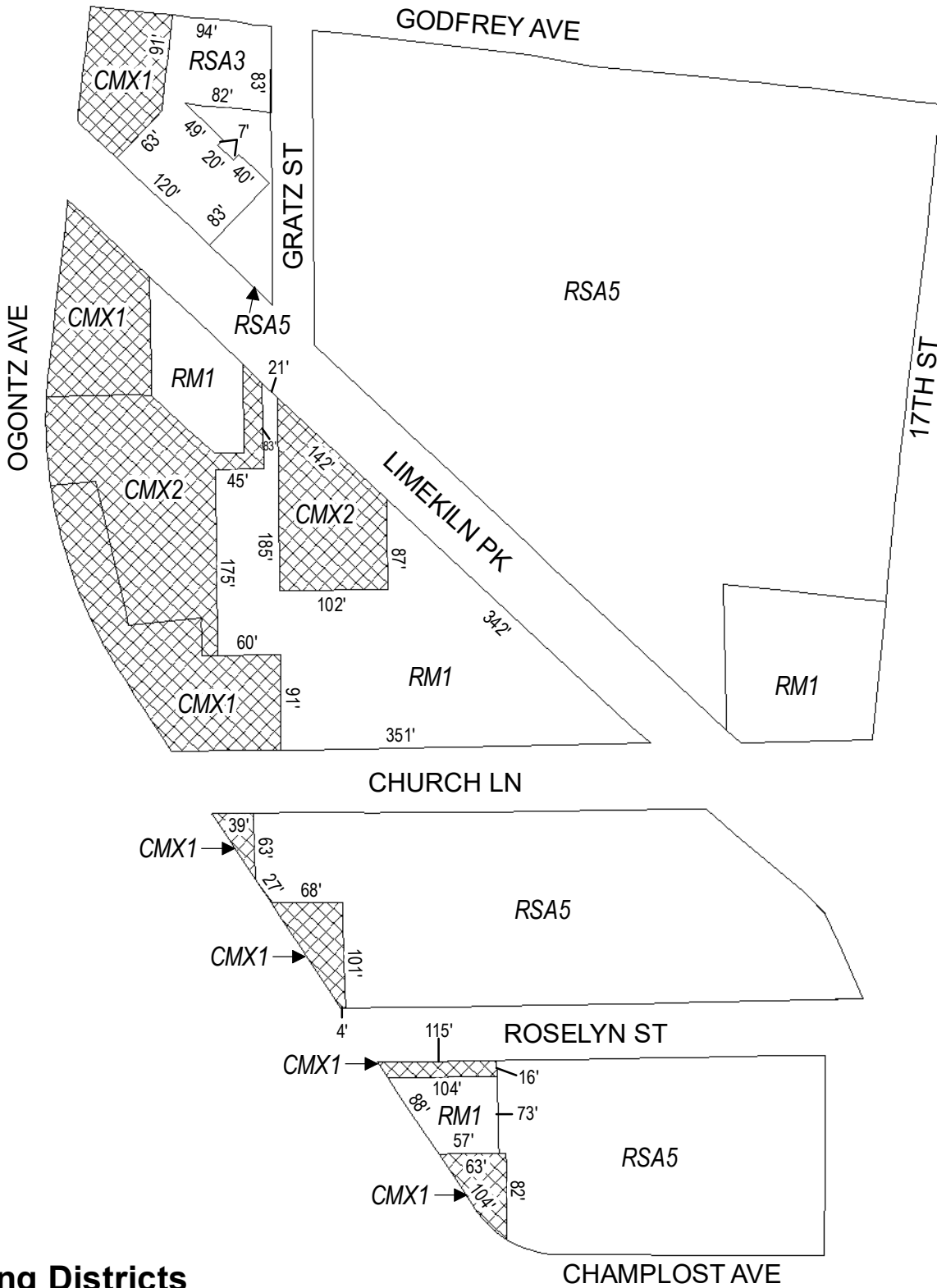


Zoning Districts



-  CMX-1, Commercial Mixed-Use
-  RM-1, Residential Multi-Family; RSA-5, Residential Single-Family Attached



Map B10 Proposed Zoning

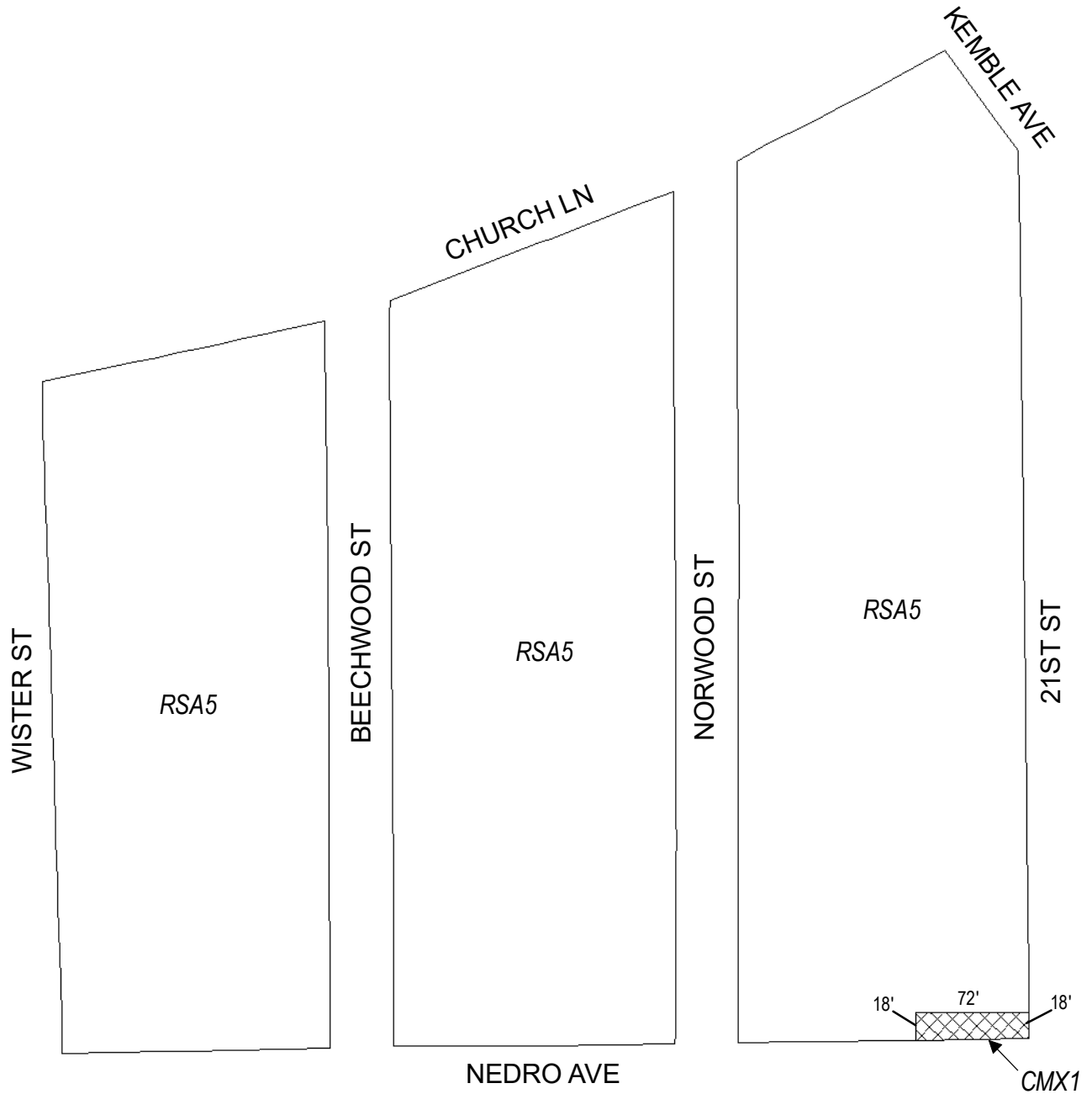


Zoning Districts



-  CMX-1/CMX-2, Commercial Mixed-Use
-  RM-1, Residential Multi-Family; RSA-3/RSA-5, Residential Single-Family Attached



Map B11 Proposed Zoning

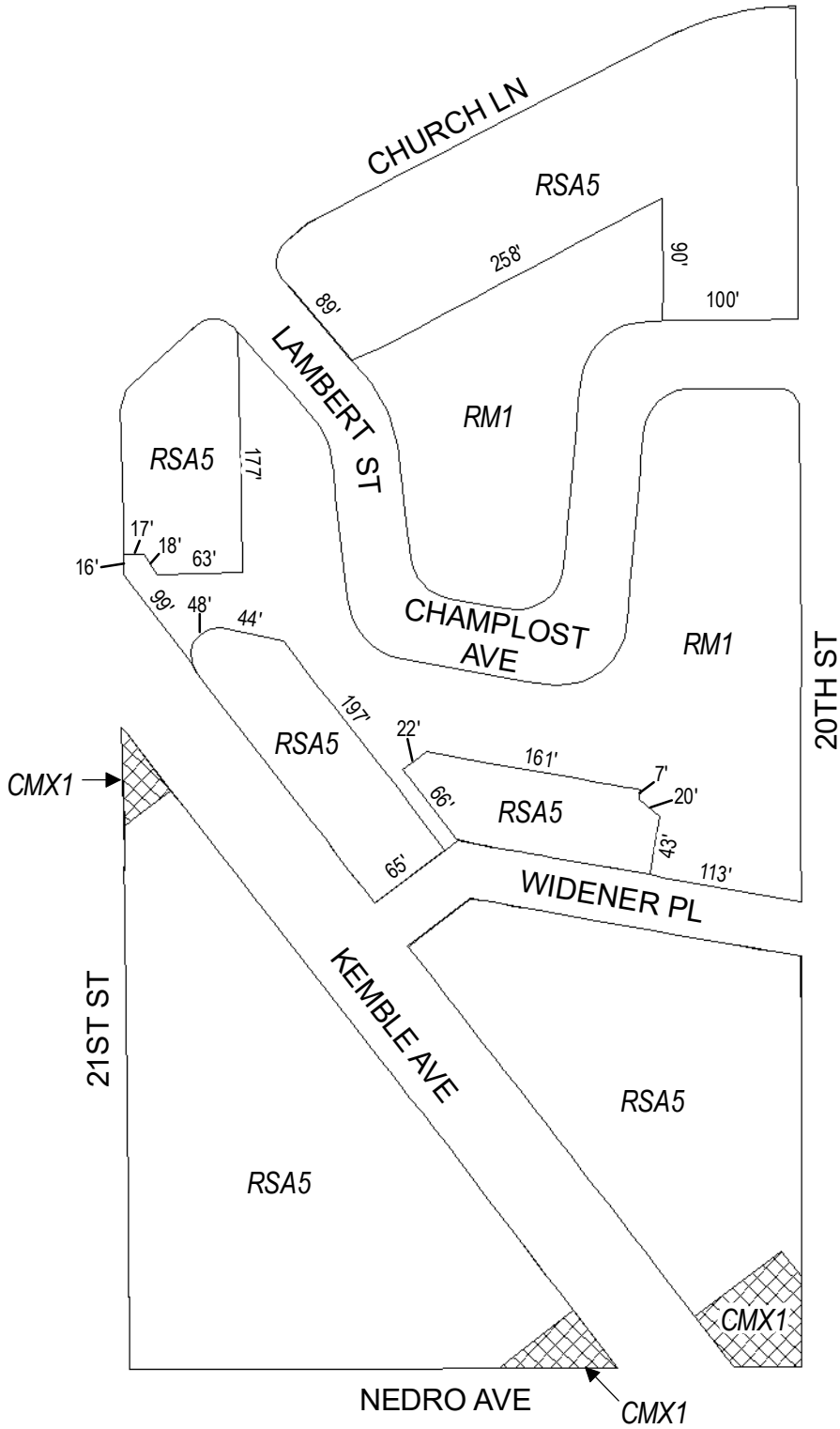


Zoning Districts



-  CMX-1, Commercial Mixed-Use
-  RSA-5, Residential Single-Family Attached



Map B12 Proposed Zoning

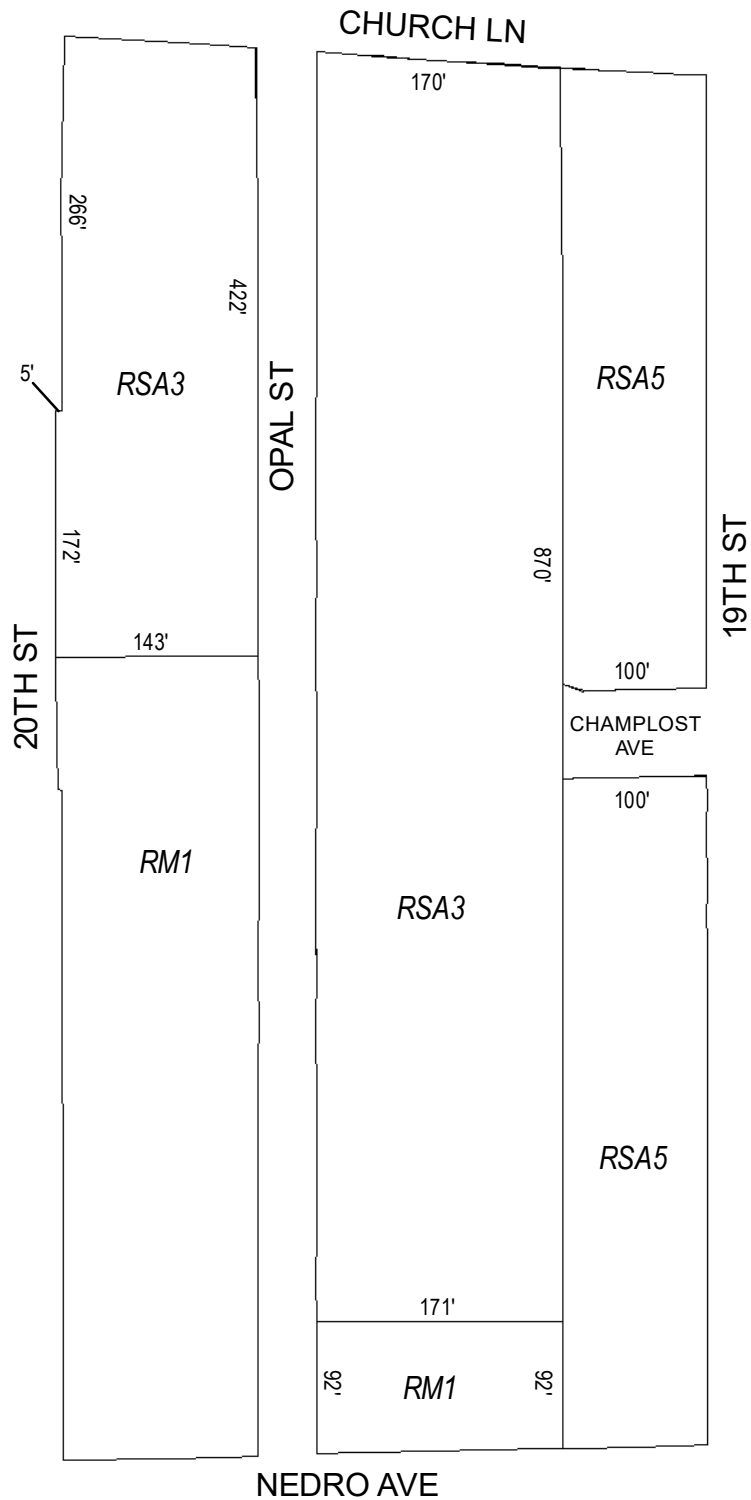


Zoning Districts

-  CMX-1, Commercial Mixed-Use
-  RM-1, Residential Multi-Family; RSA-5, Single-Family Attached



Map B13 Proposed Zoning

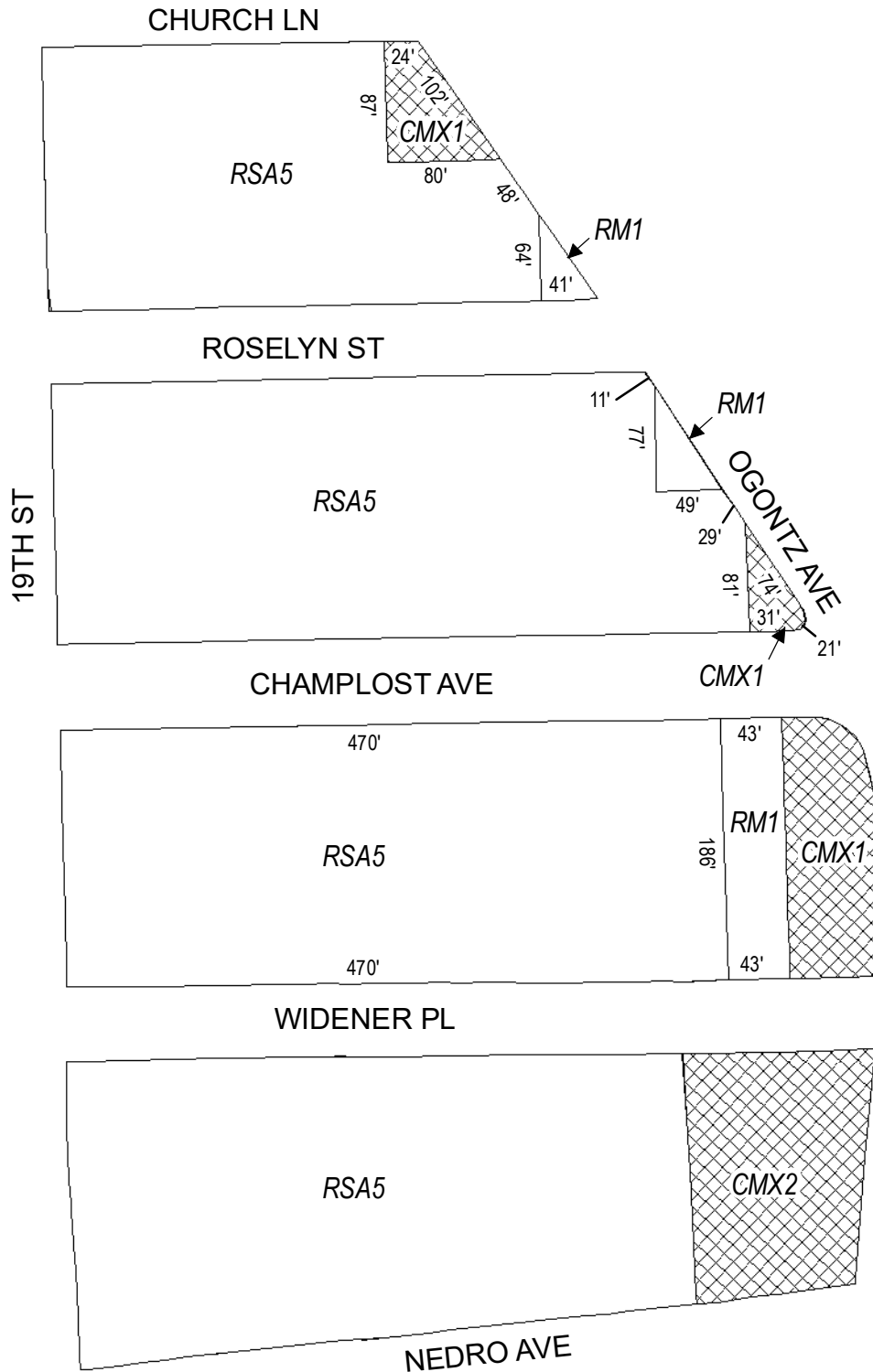


Zoning Districts



 RM-1, Residential Multi-Family; RSA-3/RSA-5 Single-Family Attached



Map B14 Proposed Zoning

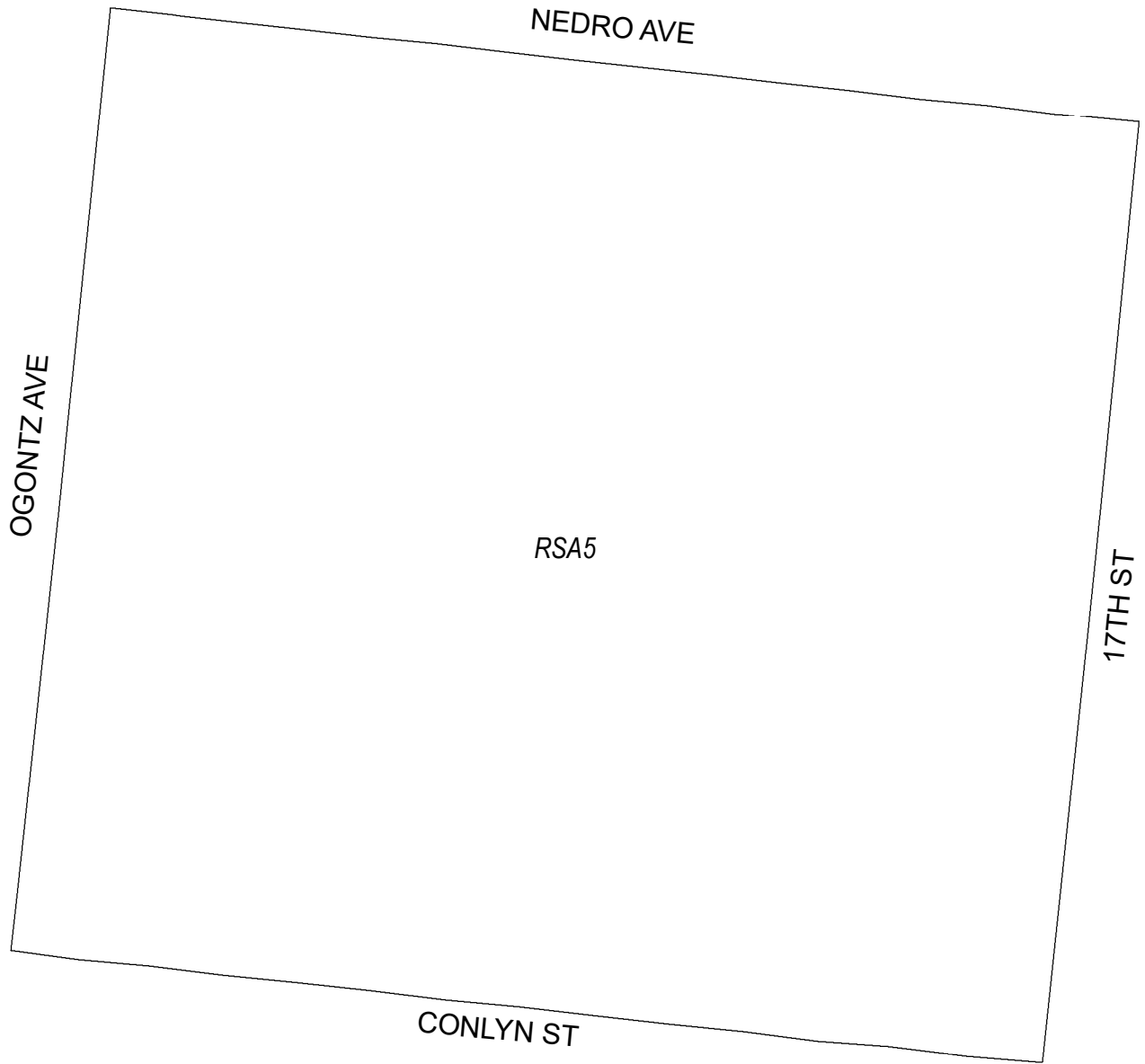


Zoning Districts

-  CMX-1/CMX-2, Commercial Mixed-Use
-  RM-1, Residential Multi-Family; RSA-5, Residential Single-Family Attached



Map B15 Proposed Zoning

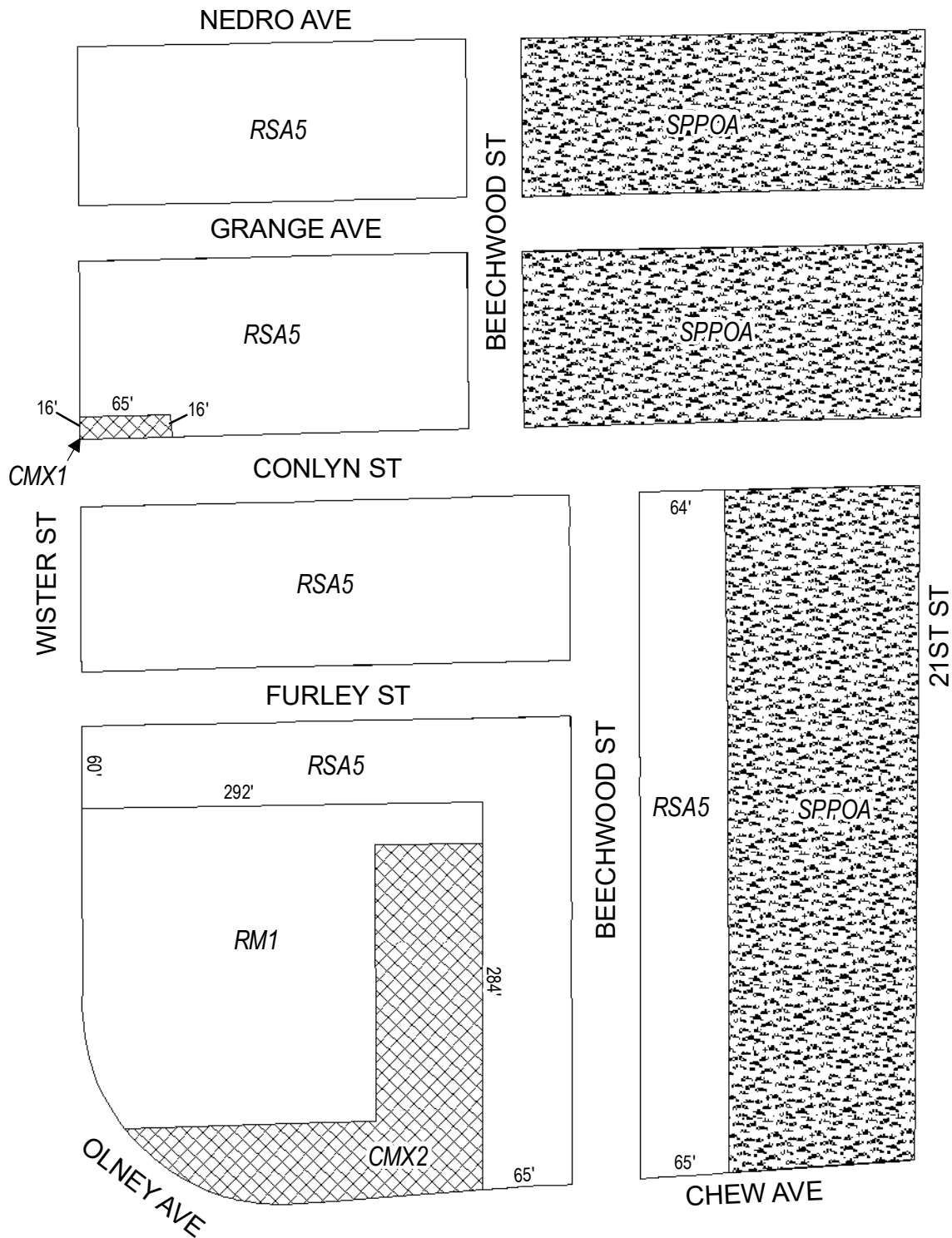


Zoning Districts




 RSA-5, Residential Single-Family Attached



Map B16 Proposed Zoning

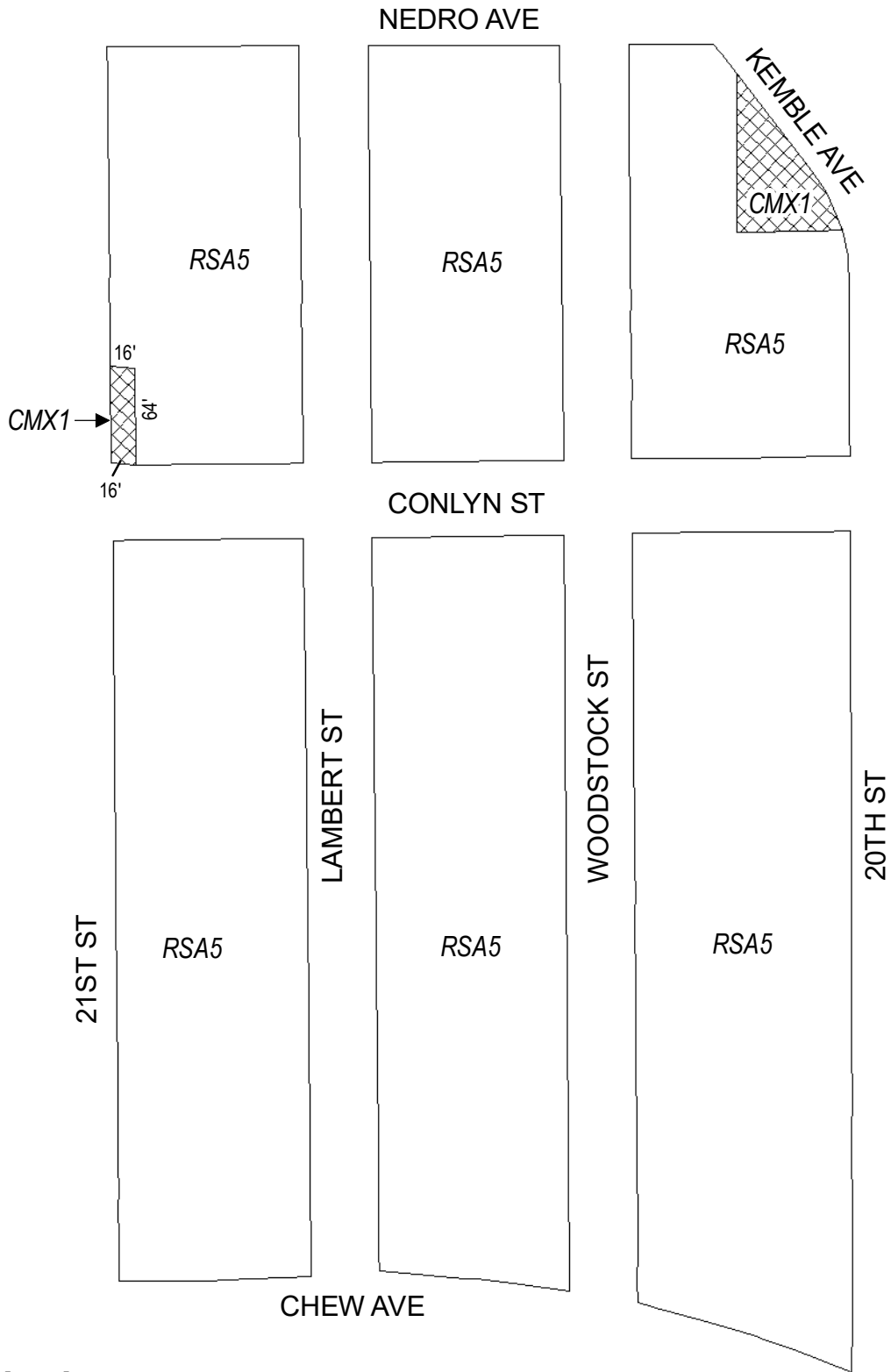


Zoning Districts



-  CMX-1/CMX-2, Commercial Mixed-Use
-  RM-1, Residential Multi-Family; RSA-5, Residential Single-Family Attached
-  SP-PO-A, Parks & Open Space



Map B17 Proposed Zoning

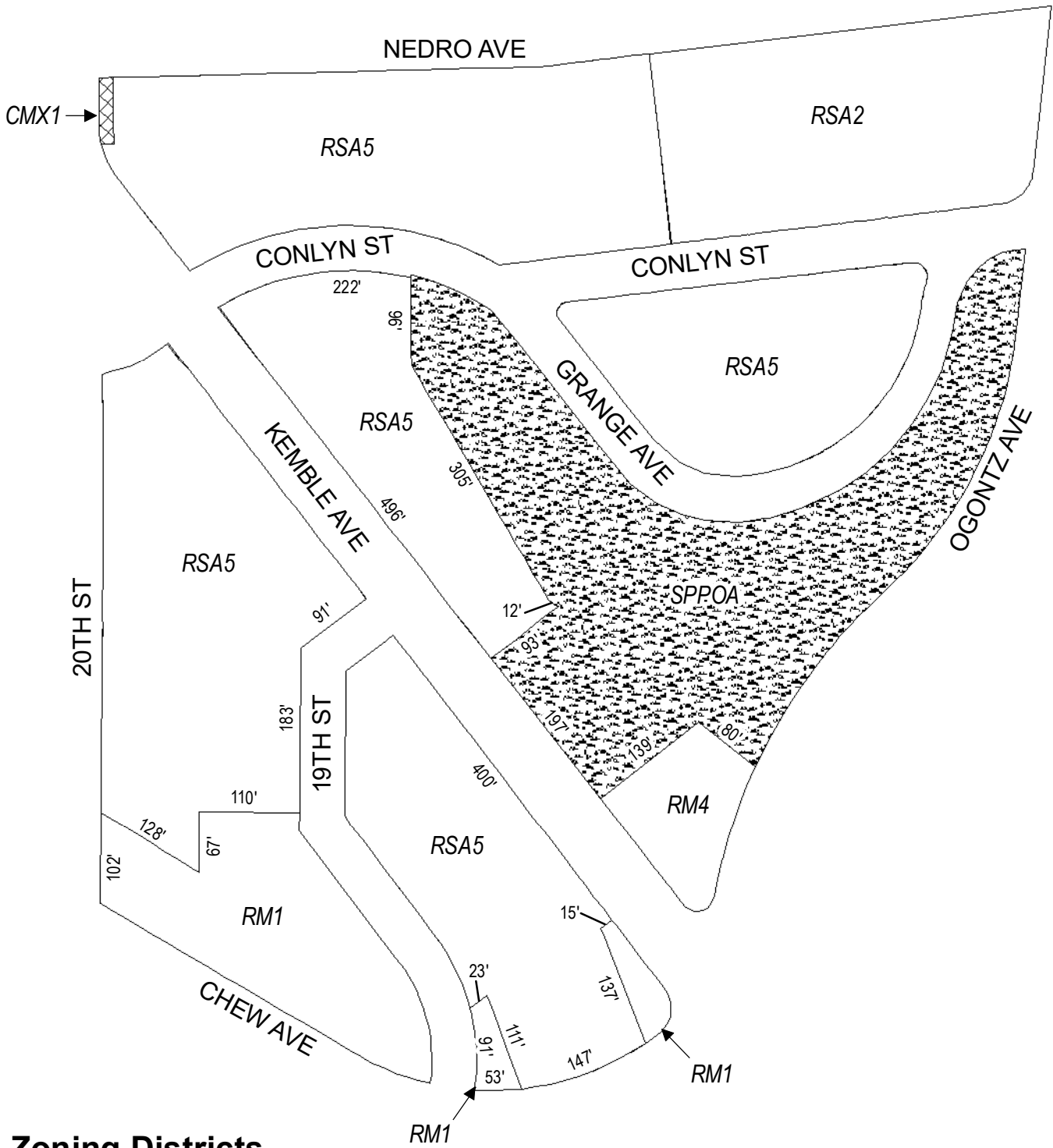


Zoning Districts




-  CMX-1, Commercial Mixed-Use
-  RSA-5, Residential Single-Family Attached



Map B18 Proposed Zoning

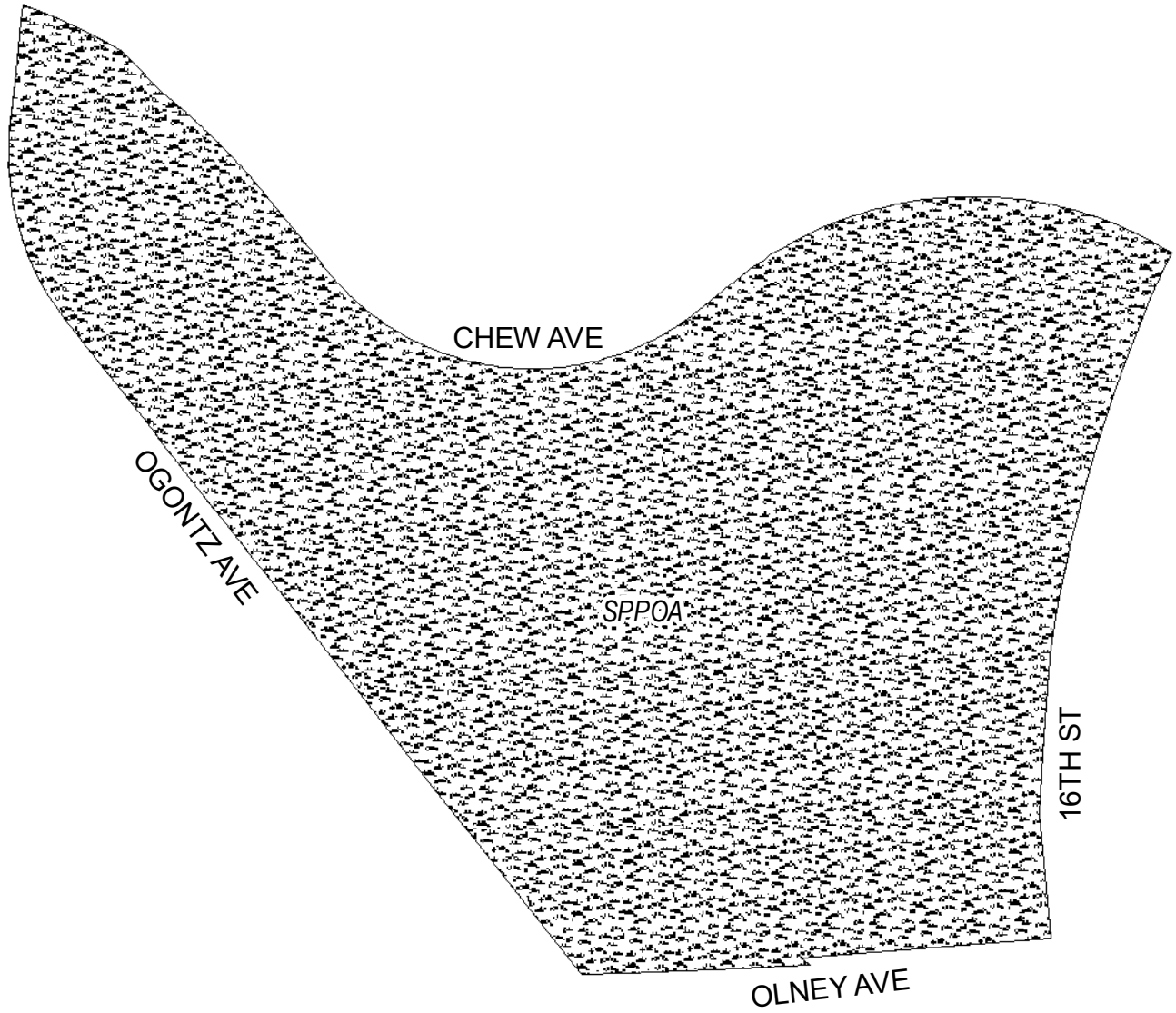


Zoning Districts

-  CMX-1, Commercial Mixed-Use
-  RM-1/RM-4, Residential Multi-Family; RSA-2/RSA-5, Residential Single-Family Attached
-  SP-PO-A, Parks and Open Space



Map B20 Proposed Zoning

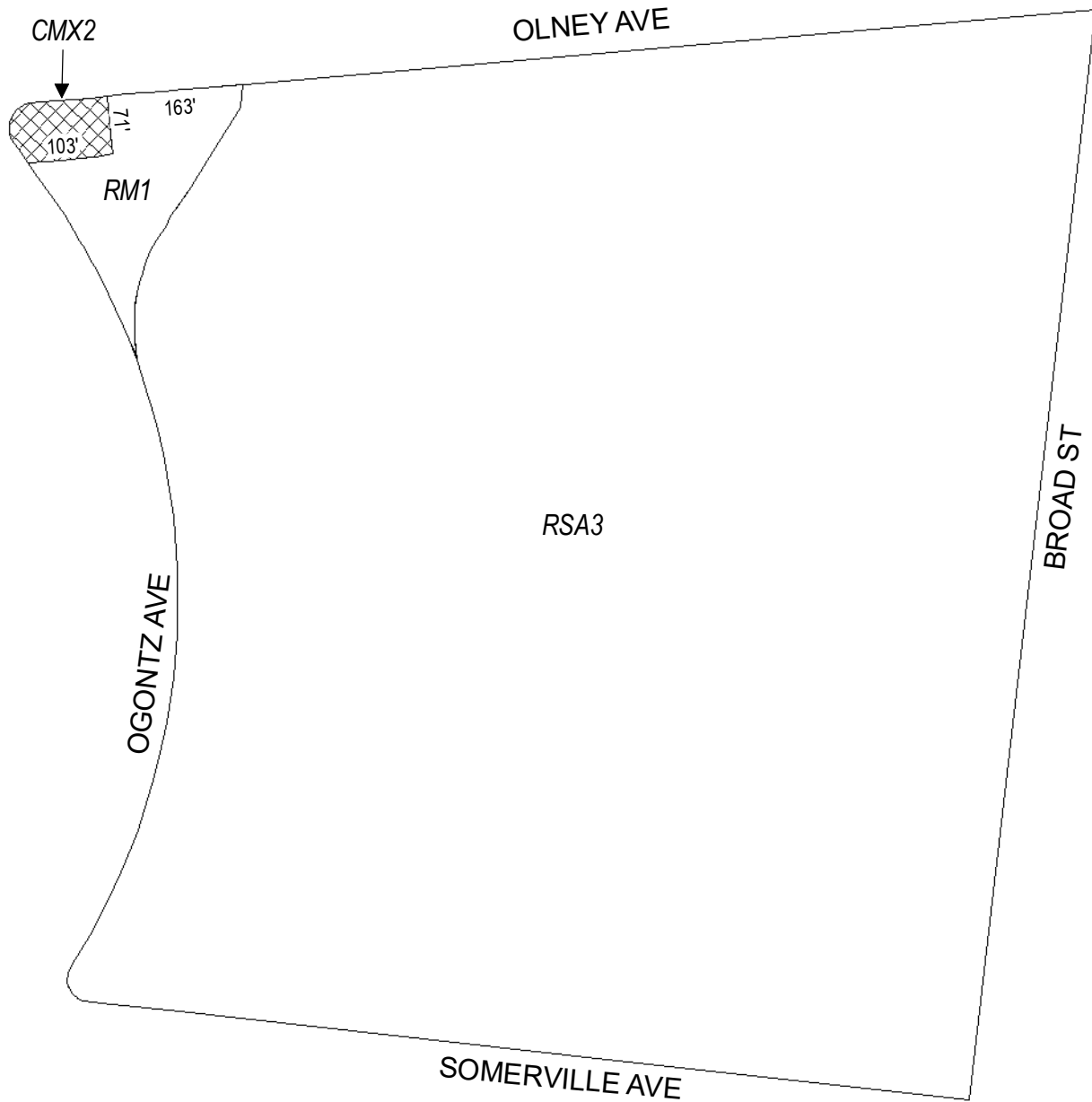


Zoning Districts



 SP-PO-A, Parks and Open Space



Map B21 Proposed Zoning



Zoning Districts



-  CMX-2, Commercial Mixed-Use
-  RM-1, Residential Multi-Family; RSA-3, Residential Single-Family Attached



Map B22 Proposed Zoning

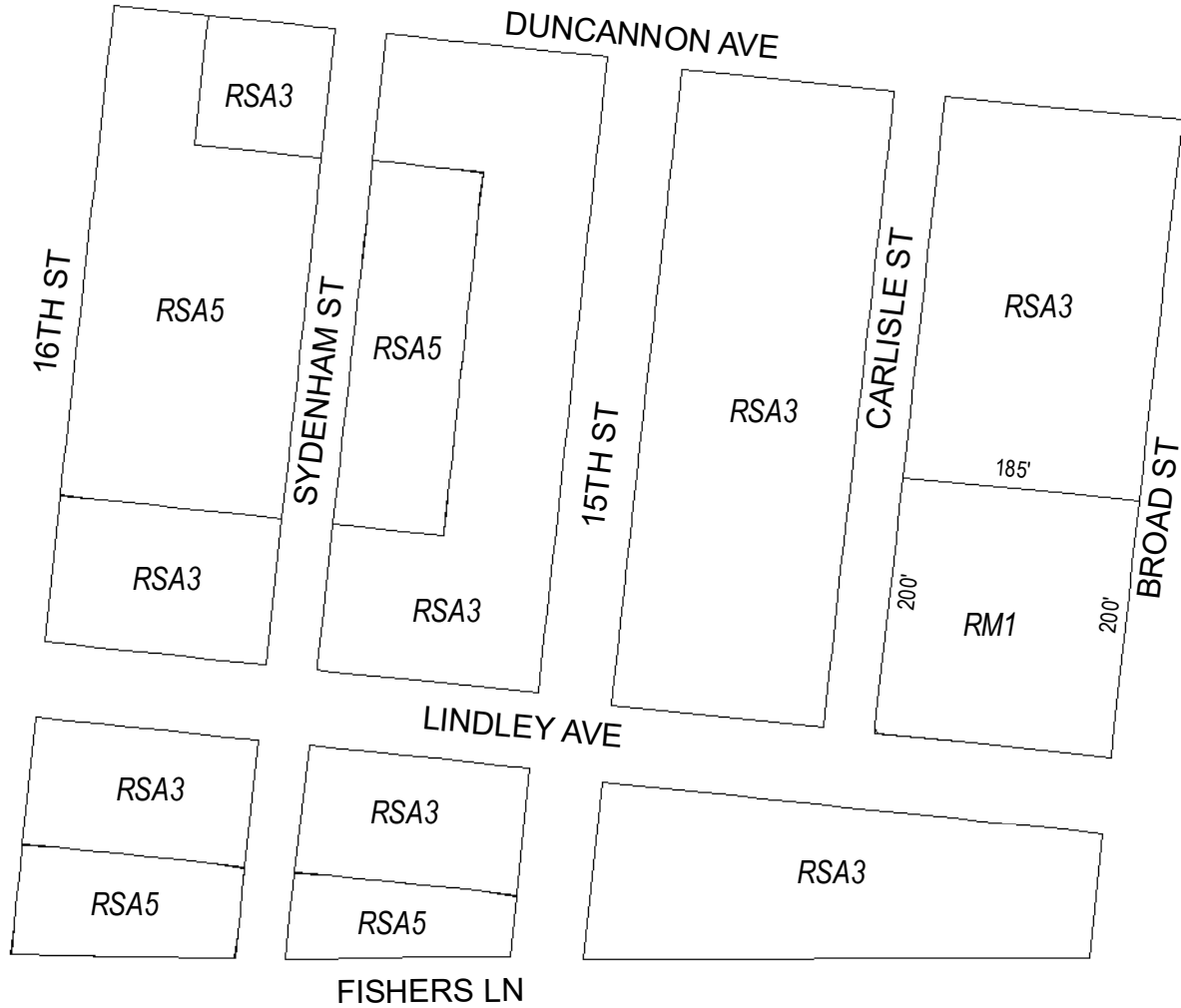


Zoning Districts


-  CMX-1, Commercial Mixed-Use
-  RSA-3/RSA-5, Residential Single-Family Attached



Map B23 Proposed Zoning

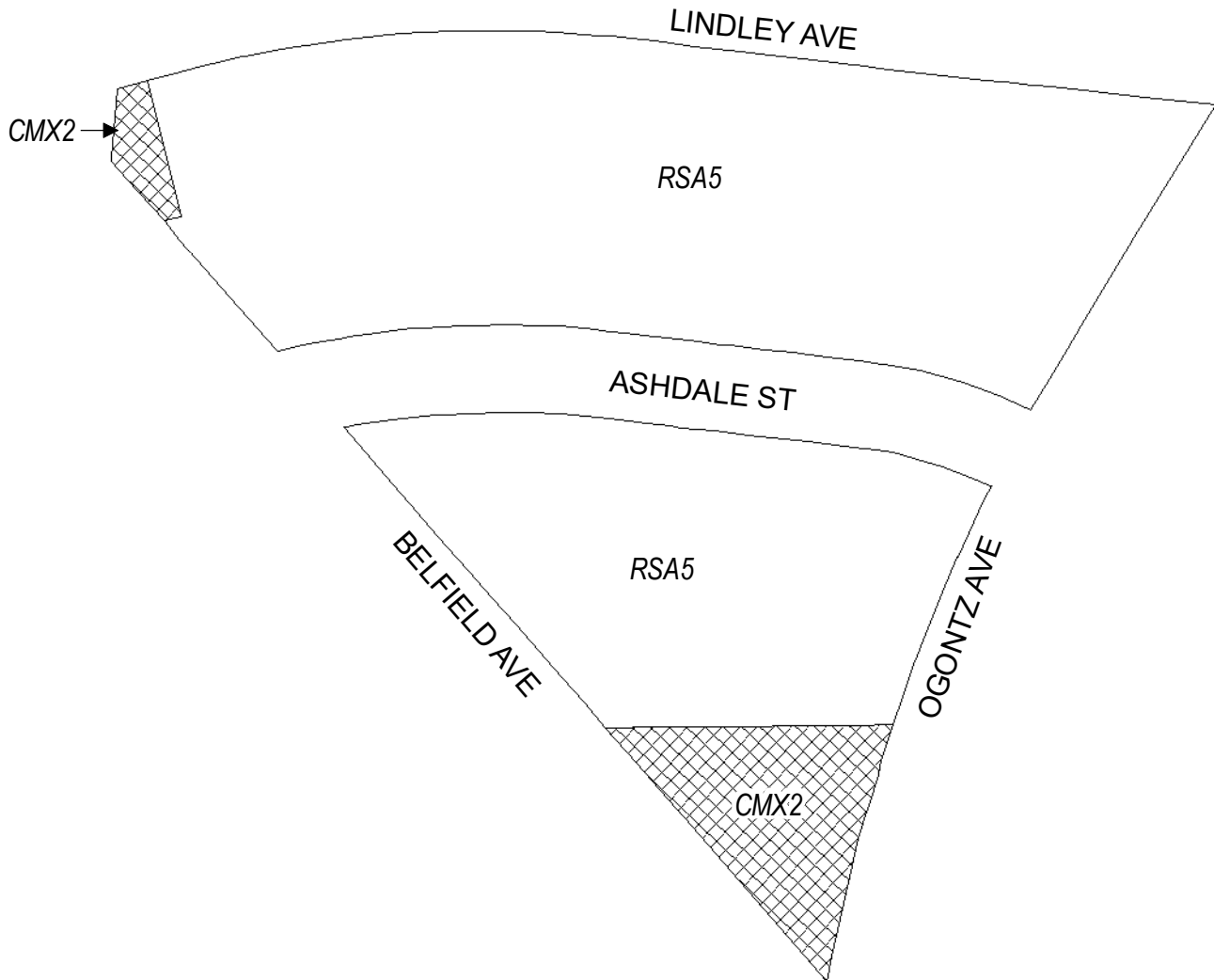


Zoning Districts



 RM-1, Residential Multi-Family; RSA-3/RSA-5, Residential Single-Family Attached



Map B24 Proposed Zoning



Zoning Districts

-  CMX-2, Commercial Mixed-Use
-  RSA-5, Residential Single-Family Attached

