

City of Philadelphia



(Bill No. 150288)

AN ORDINANCE

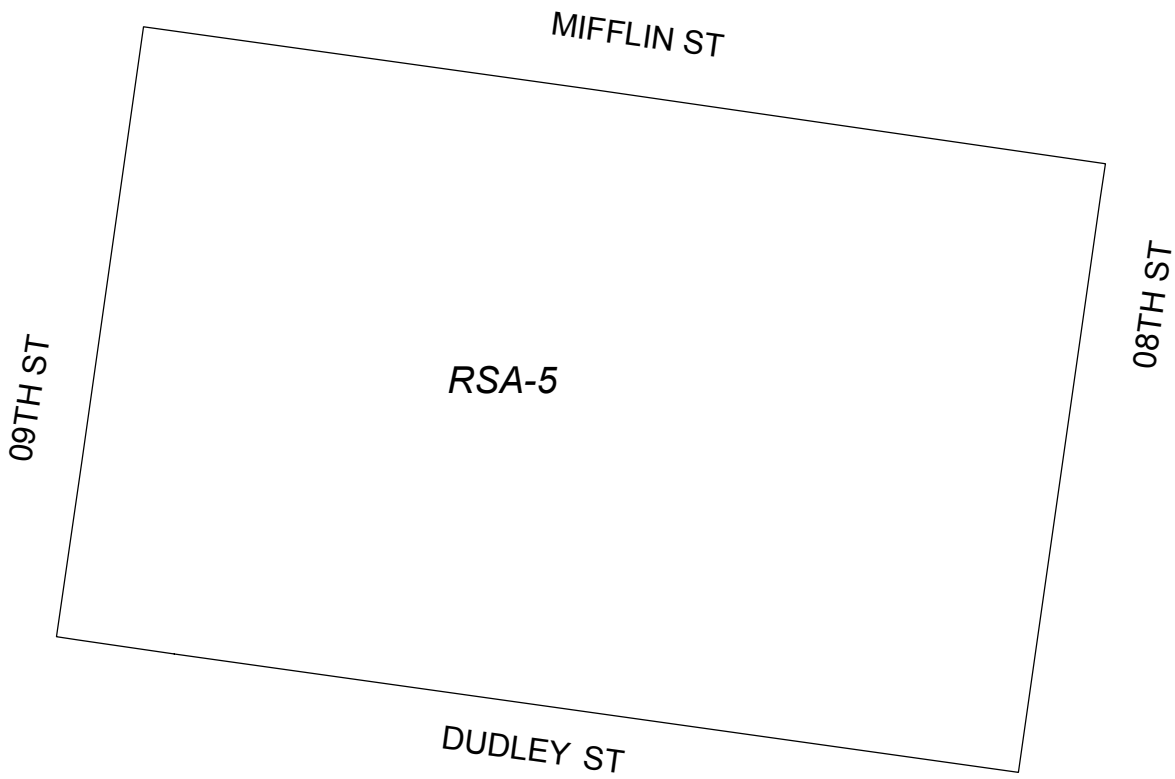
To amend the Philadelphia Zoning Maps by changing the zoning designations of certain areas of land located within an area bounded by Mifflin Street, 8th Street, Dudley Street, and 9th Street.

THE COUNCIL OF THE CITY OF PHILADELPHIA HEREBY ORDAINS:

SECTION 1. Pursuant to Section 14-106 of The Philadelphia Code, the Philadelphia Zoning Maps are hereby amended by changing the zoning designations of certain areas of land within an area bounded by Mifflin Street, 8th Street, Dudley Street, and 9th Street from the existing zoning designations indicated on Map "A" set forth below to the zoning designations indicated on Map "B" set forth below.

SECTION 2. This Ordinance shall become effective immediately.

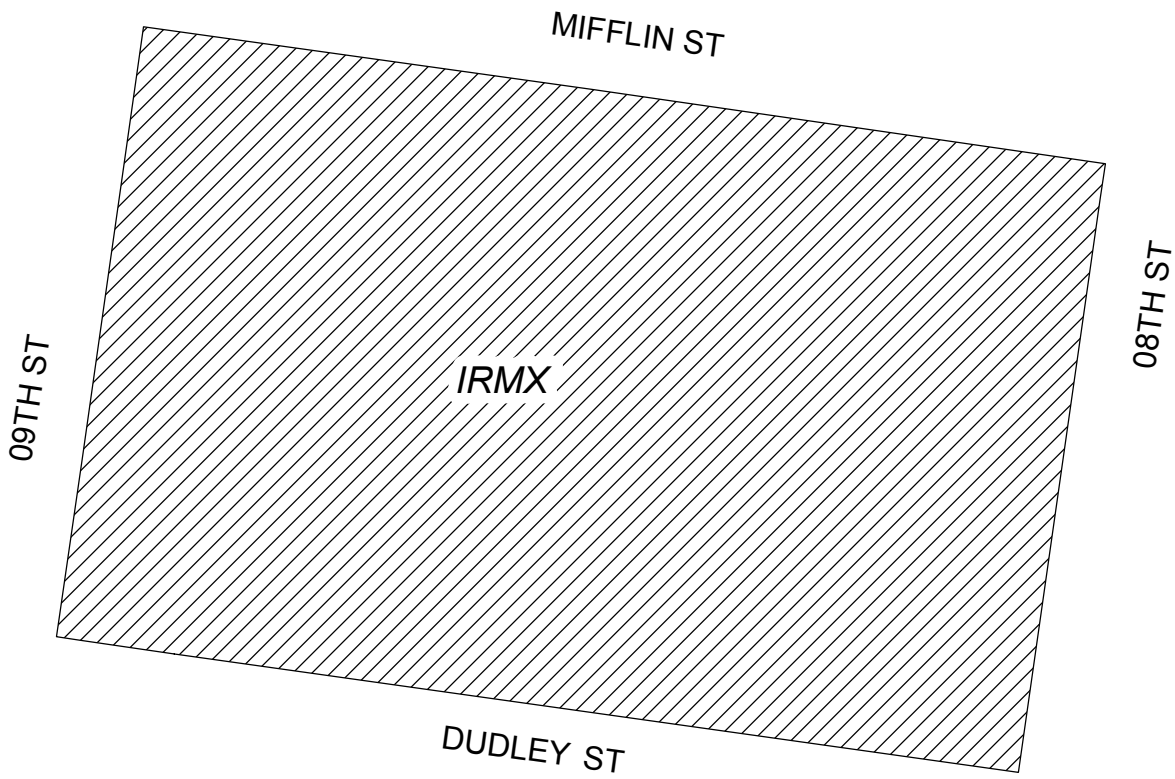
City of Philadelphia Map A Existing Zoning



Zoning Districts

 RSA-5

City of Philadelphia Map B Proposed Zoning



Zoning Districts

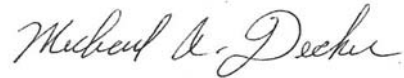


City of Philadelphia

BILL NO. 150288 continued

Certified Copy

CERTIFICATION: This is a true and correct copy of the original Bill, Passed by the City Council on June 18, 2015. The Bill was Signed by the Mayor on June 30, 2015.



Michael A. Decker
Chief Clerk of the City Council