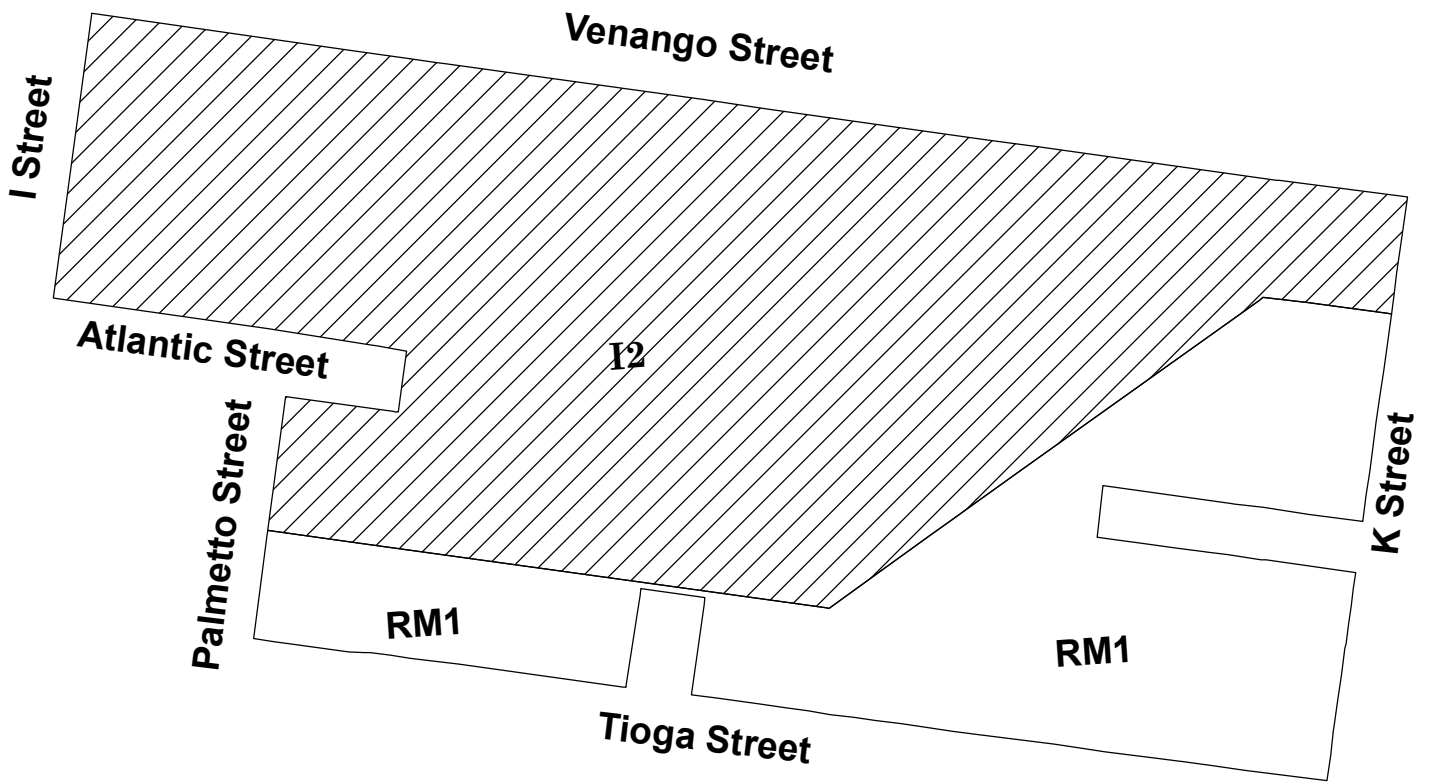
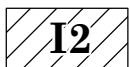


# MAP A - EXISTING ZONING



## Legend



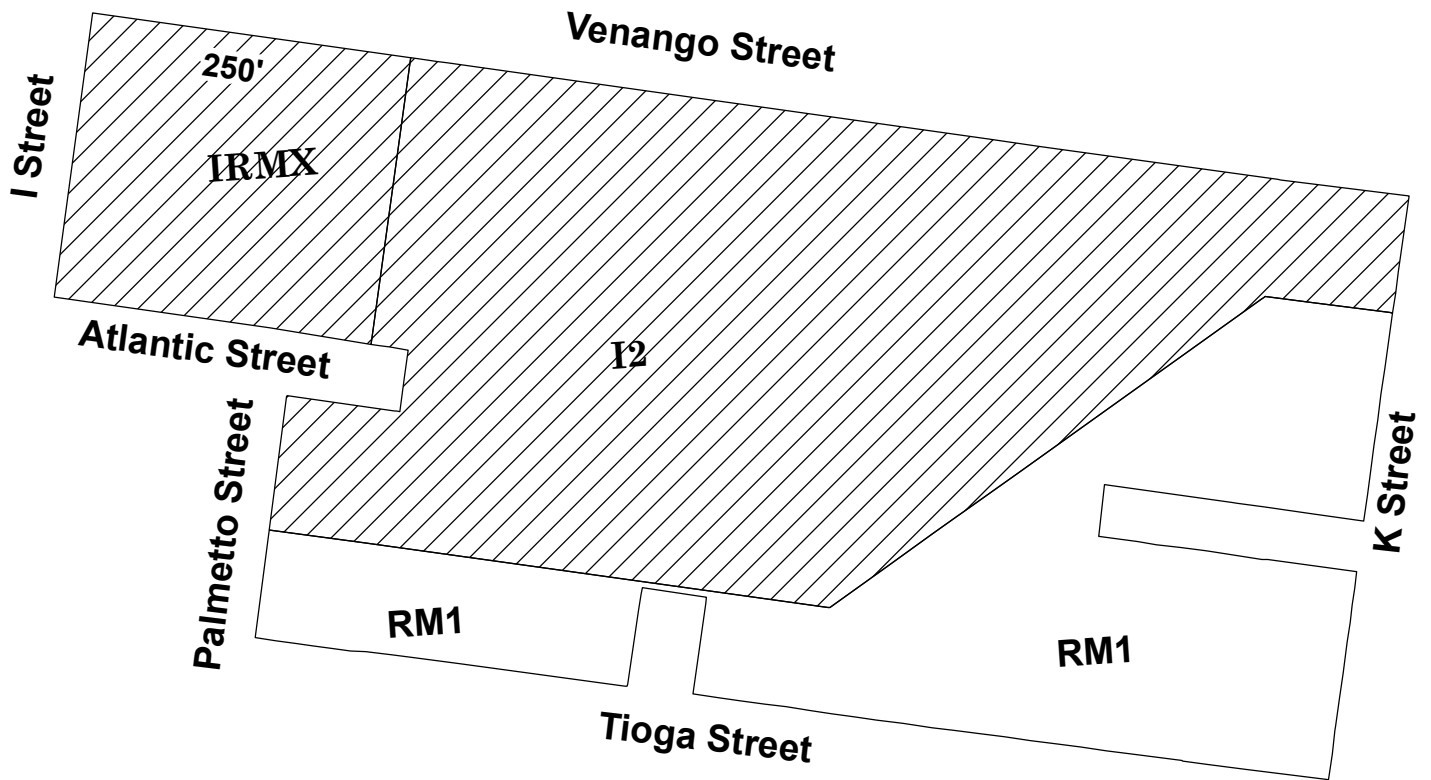
I2 Medium Industrial



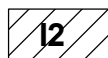


RM1 Residential Multi



# MAP B - PROPOSED ZONING



## Legend

-  I2 Medium Industrial
-  IRMX Industrial Residential Mixed-Use
-  RM1 Residential Multi

