

City of Philadelphia



(Bill No. 000062)

AN ORDINANCE

To amend the Philadelphia Zoning Maps by changing the zoning designations of certain areas of land located within an area bounded by Carpenter lane, Greene street, Westview avenue and Sherman road.

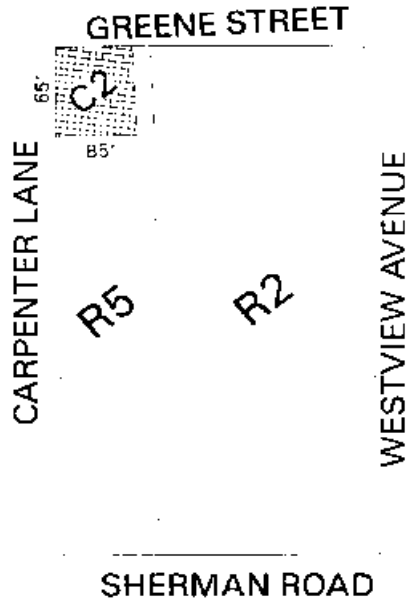
THE COUNCIL OF THE CITY OF PHILADELPHIA HEREBY ORDAINS:



SECTION 1. Pursuant to Section 14-103 of The Philadelphia Code, The Philadelphia Zoning Maps are hereby amended by changing the zoning designations of certain areas of land within an area bounded by Carpenter lane, Greene street, Westview avenue and Sherman road from the existing zoning designations indicated on Map "A" set forth below to the zoning designations indicated on Map "B" set forth below.

SECTION 2. This Ordinance shall become effective immediately.

City of Philadelphia

MAP A - EXISTING ZONING MAP

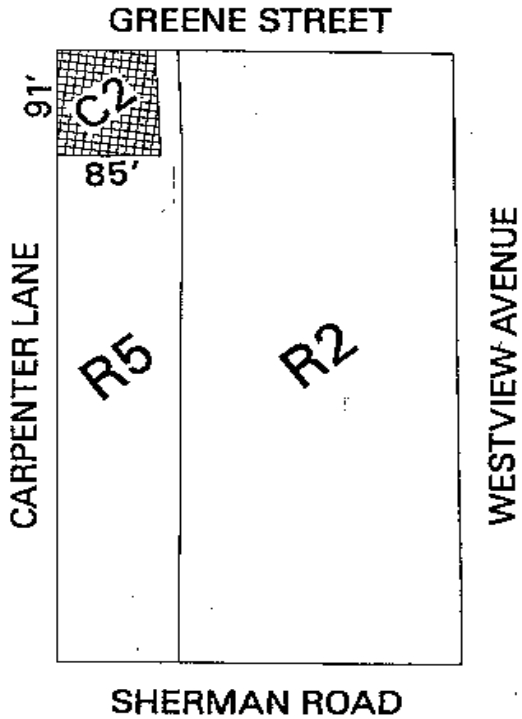




	Residential 1-20
	Commercial 1-7

City of Philadelphia



MAP B - PROPOSED ZONING MAP



-  ----- Residential 1-20
-  ----- Commercial 1-7

City of Philadelphia

Certified Copy

CERTIFICATION: This is a true and correct copy of the original Bill, Passed by the City Council on May 4, 2000. The Bill was Signed by the Mayor on May 31, 2000.

A handwritten signature in black ink that reads "Patricia Rafferty". The signature is written in a cursive, flowing style.

Patricia Rafferty
Chief Clerk of the City Council