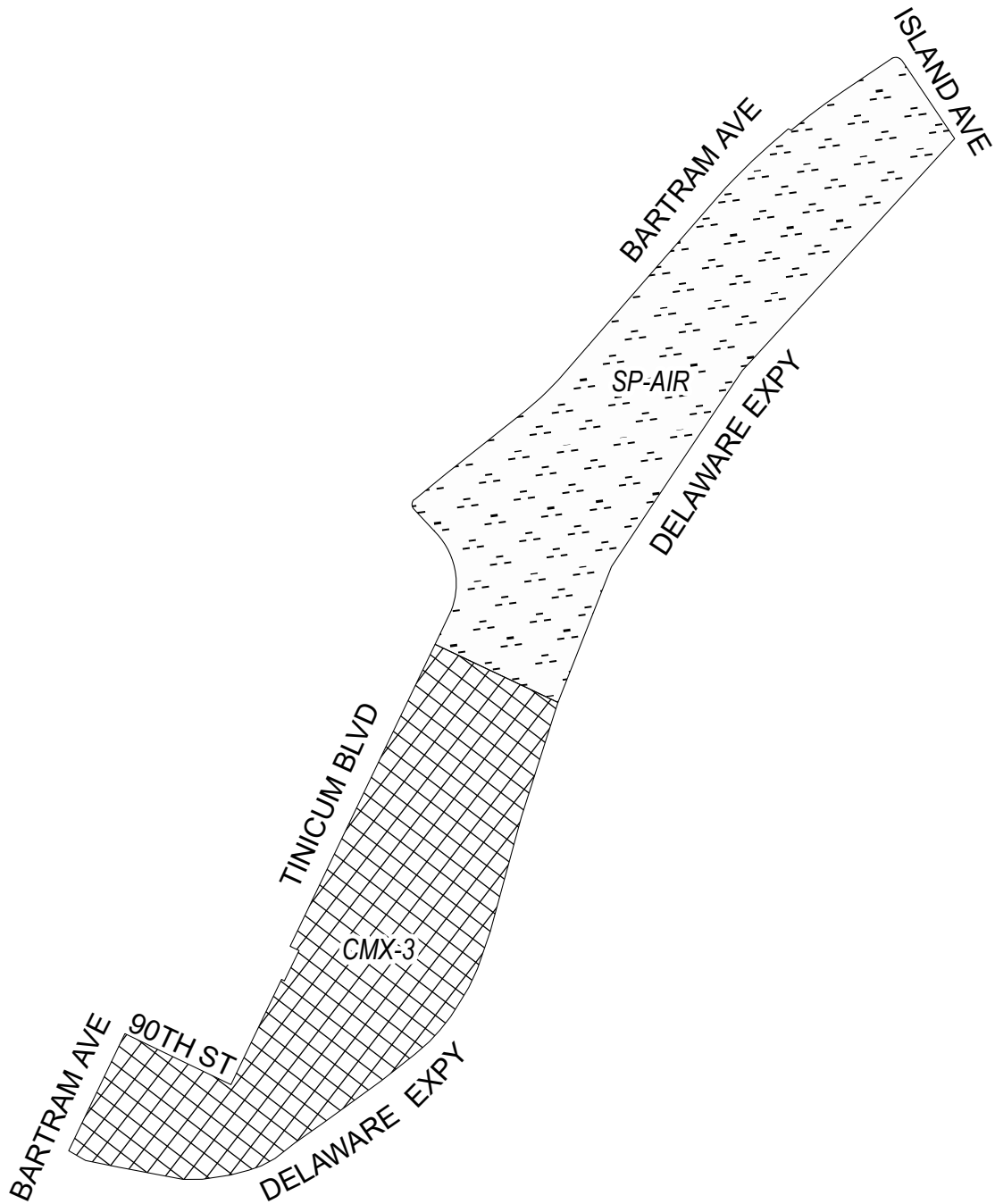


Map A Existing Zoning

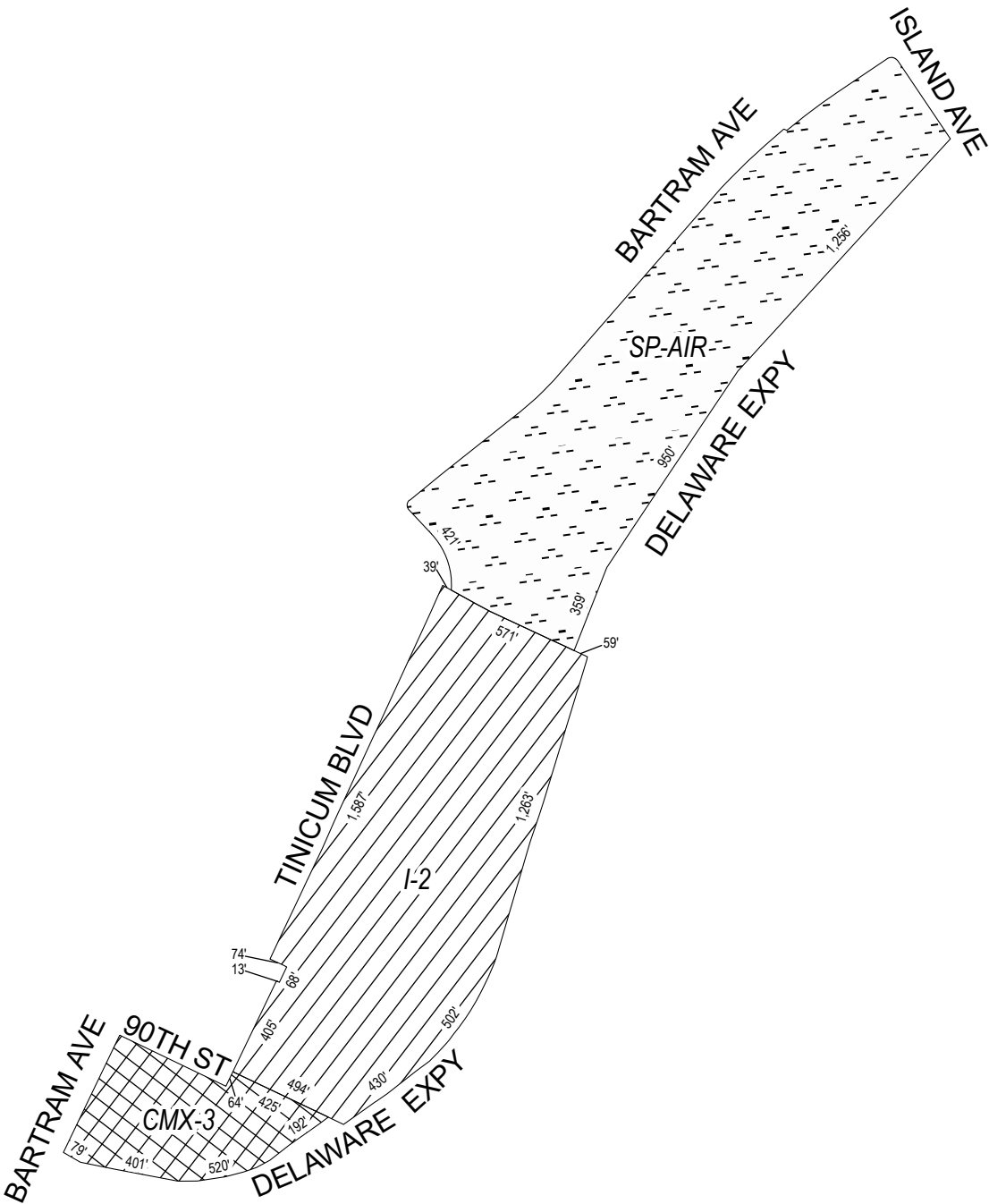


Zoning Districts




-  CMX-3, Commercial Mixed-Use
-  SP-AIR, Airport



Map B Proposed Zoning



Zoning Districts

-  CMX-3, Commercial Mixed-Use
-  I-2, Medium Industrial
-  SP-AIR, Airport

