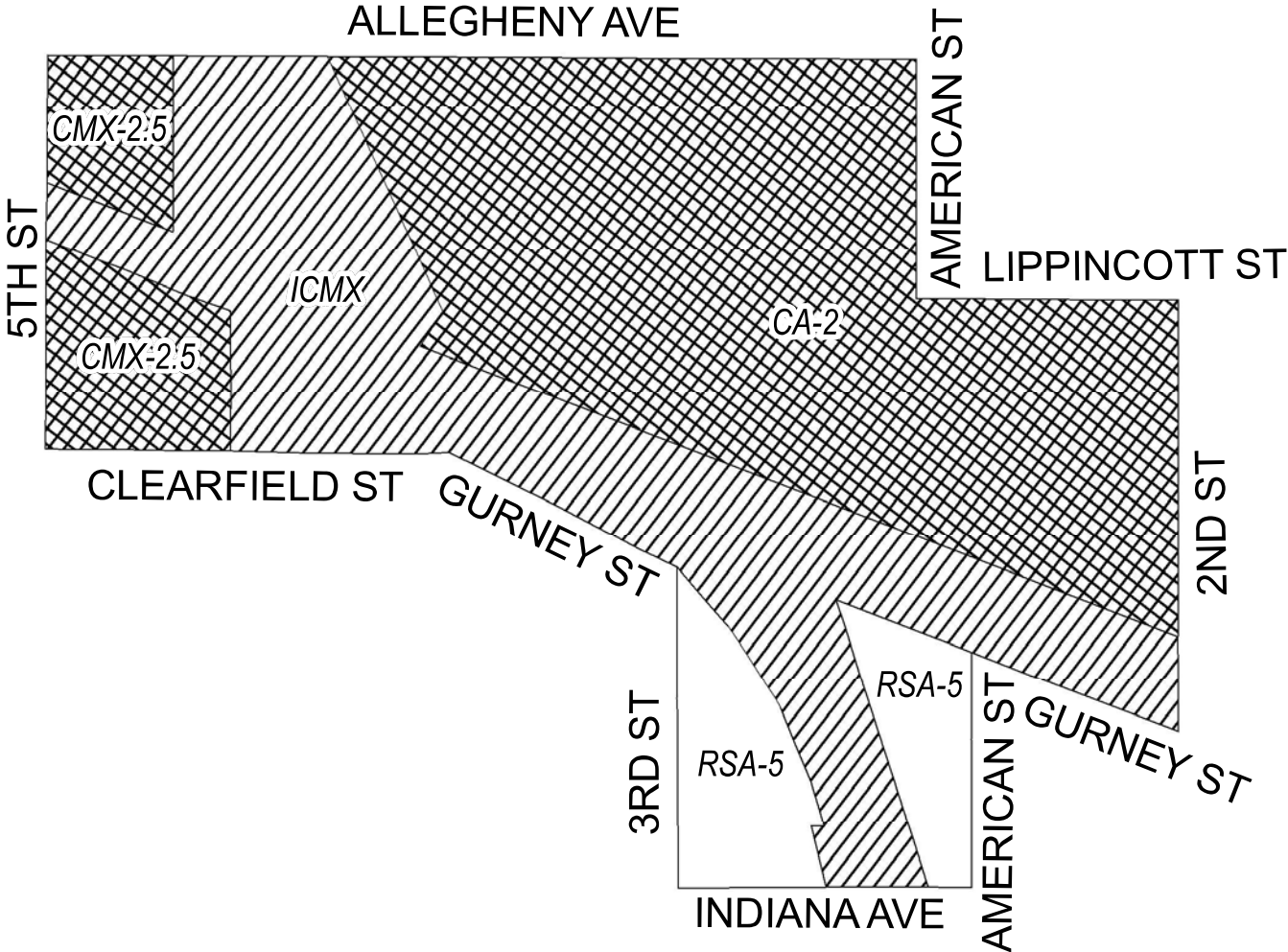





Map A Existing Zoning

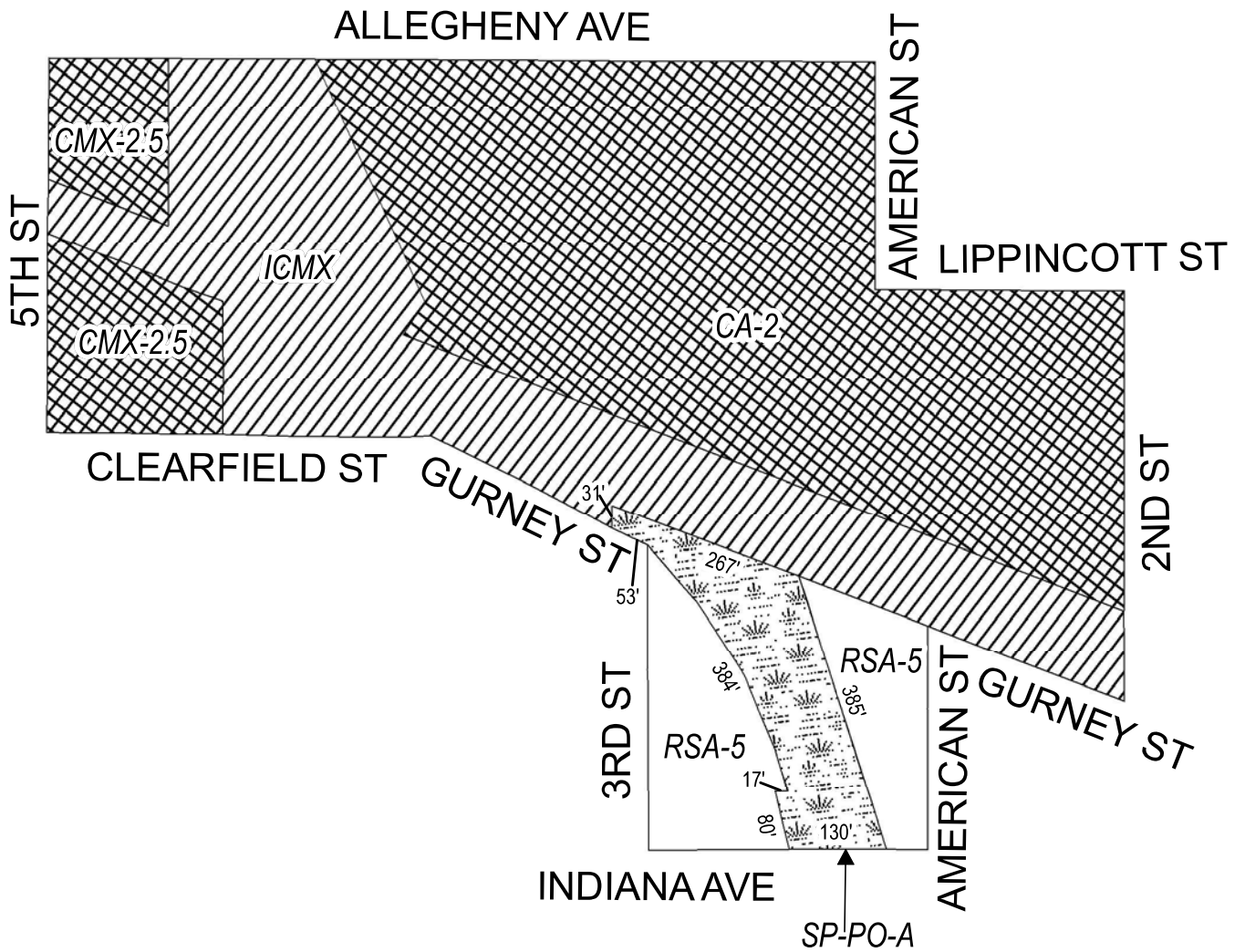


Zoning Districts





-  CA-2, Auto-Oriented Commercial; CMX-2.5, Commercial Mixed-Use
-  ICMX, Industrial Commercial Mixed-Use
-  RSA-5, Residential Single-Family Attached



Map B Proposed Zoning



Zoning Districts

-  CA-2, Auto-Oriented Commercial; CMX-2.5, Commercial Mixed-Use
-  ICMX, Industrial Commercial Mixed-Use
-  RSA-5, Residential Single-Family Attached
-  SP-PO-A, Parks and Open Space

