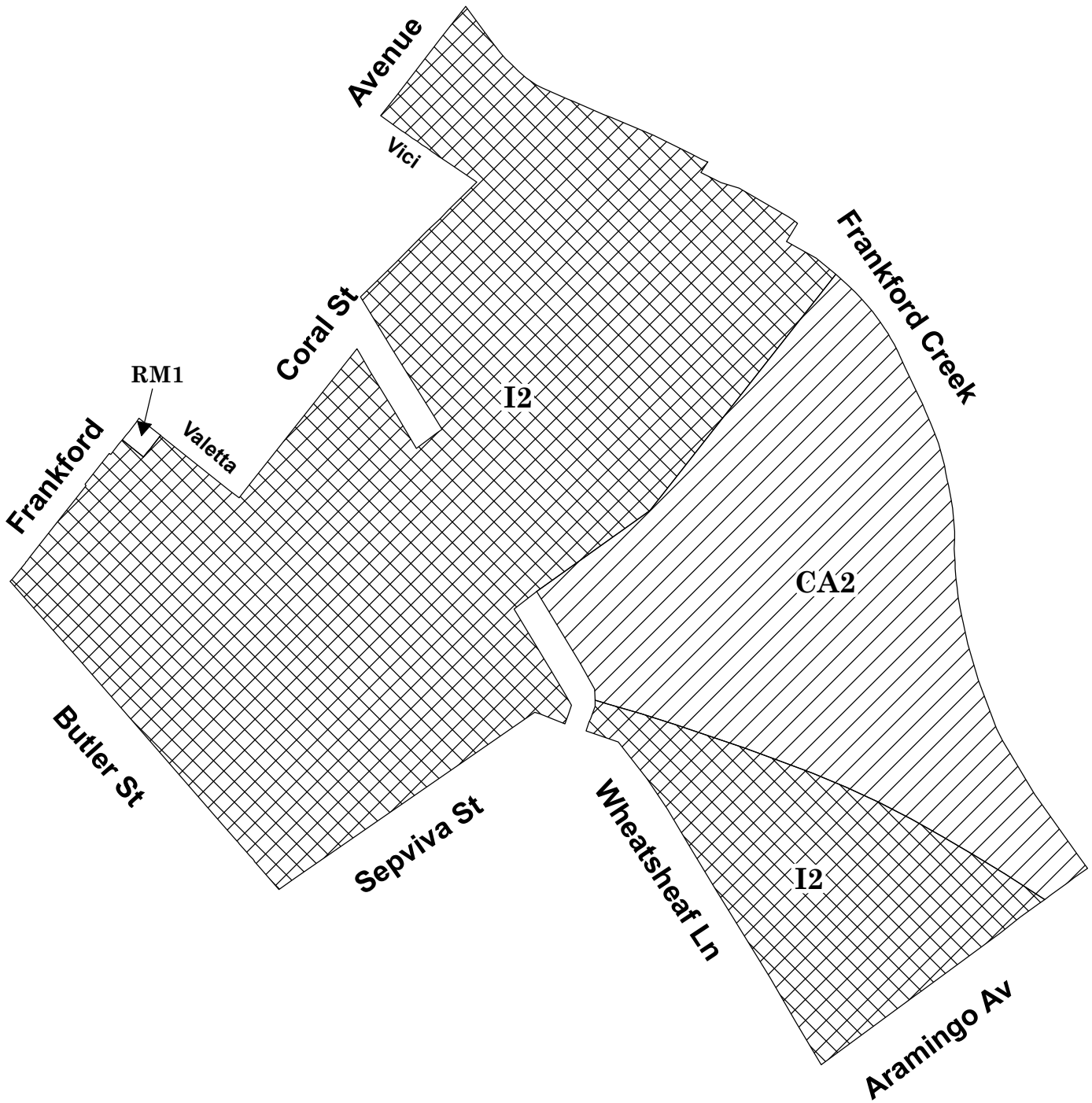





MAP A - EXISTING ZONING

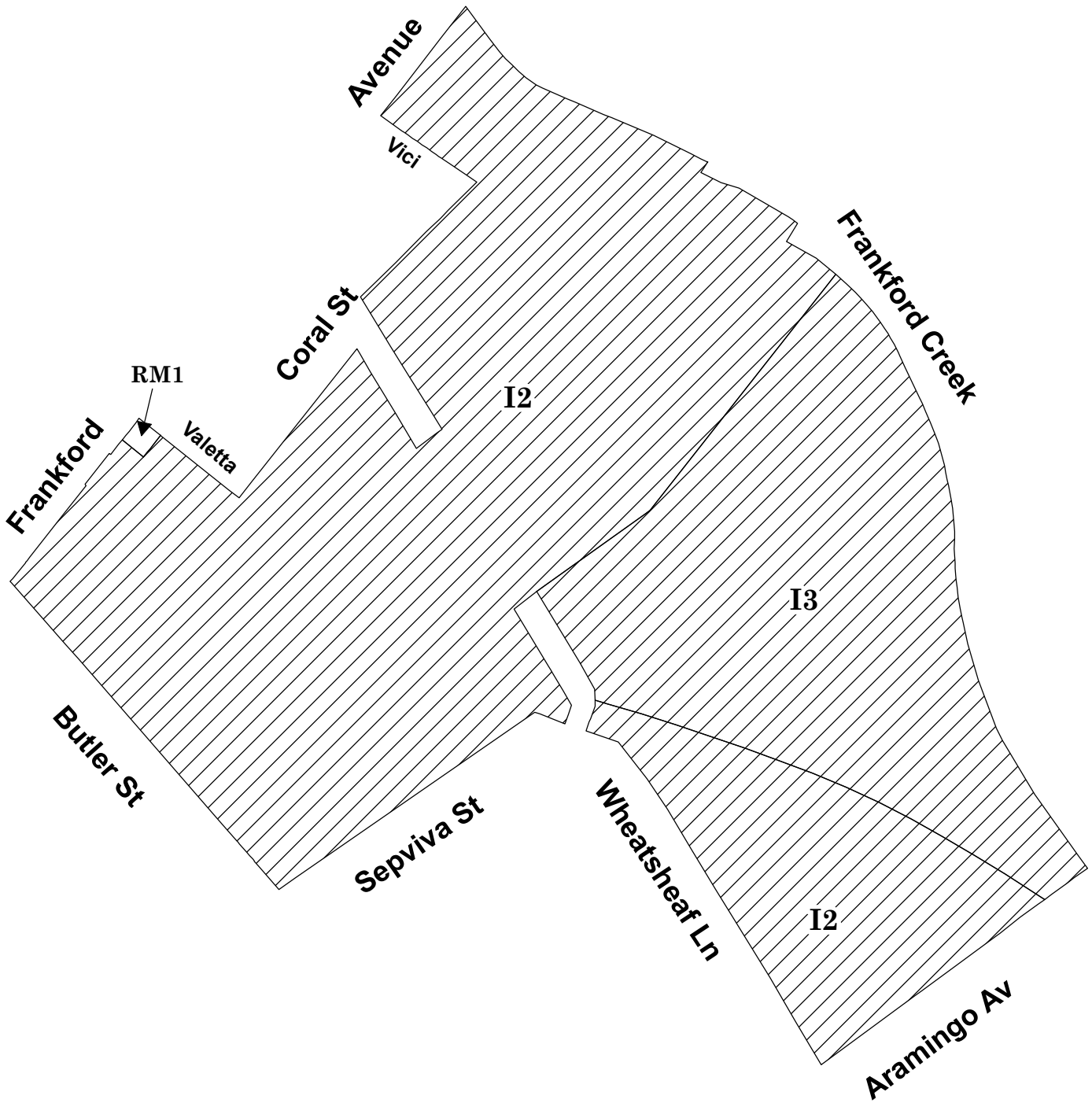


Legend




-  CA2 Commercial Auto
-  I2 Medium Industrial
-  RM1 Residential Multi



MAP B - PROPOSED ZONING



Legend

-  I2 Medium Industrial
-  I3 Heavy Industrial
-  RM1 Residential Multi

