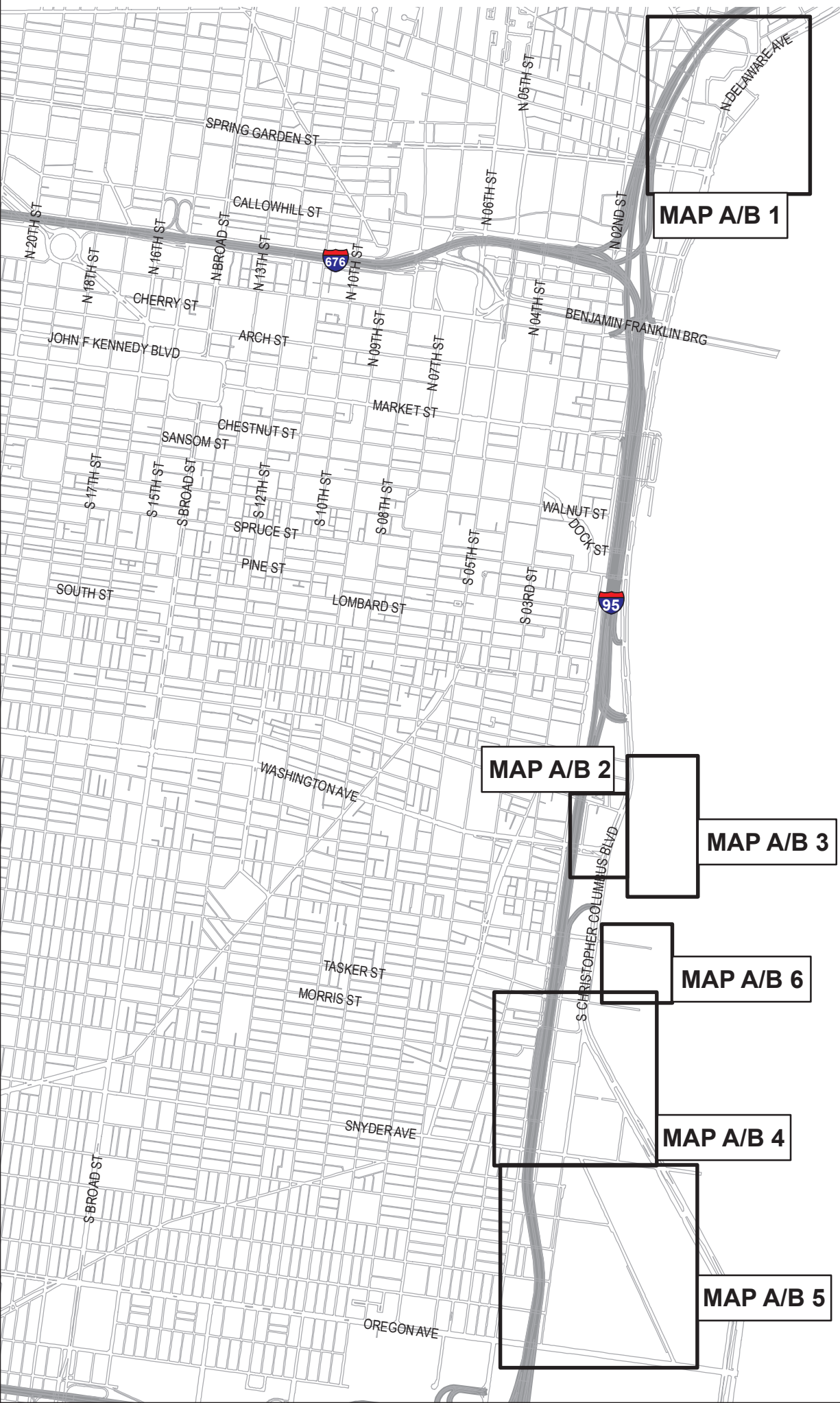


# Central Delaware Area Map



**MAP A/B 1**

**MAP A/B 2**

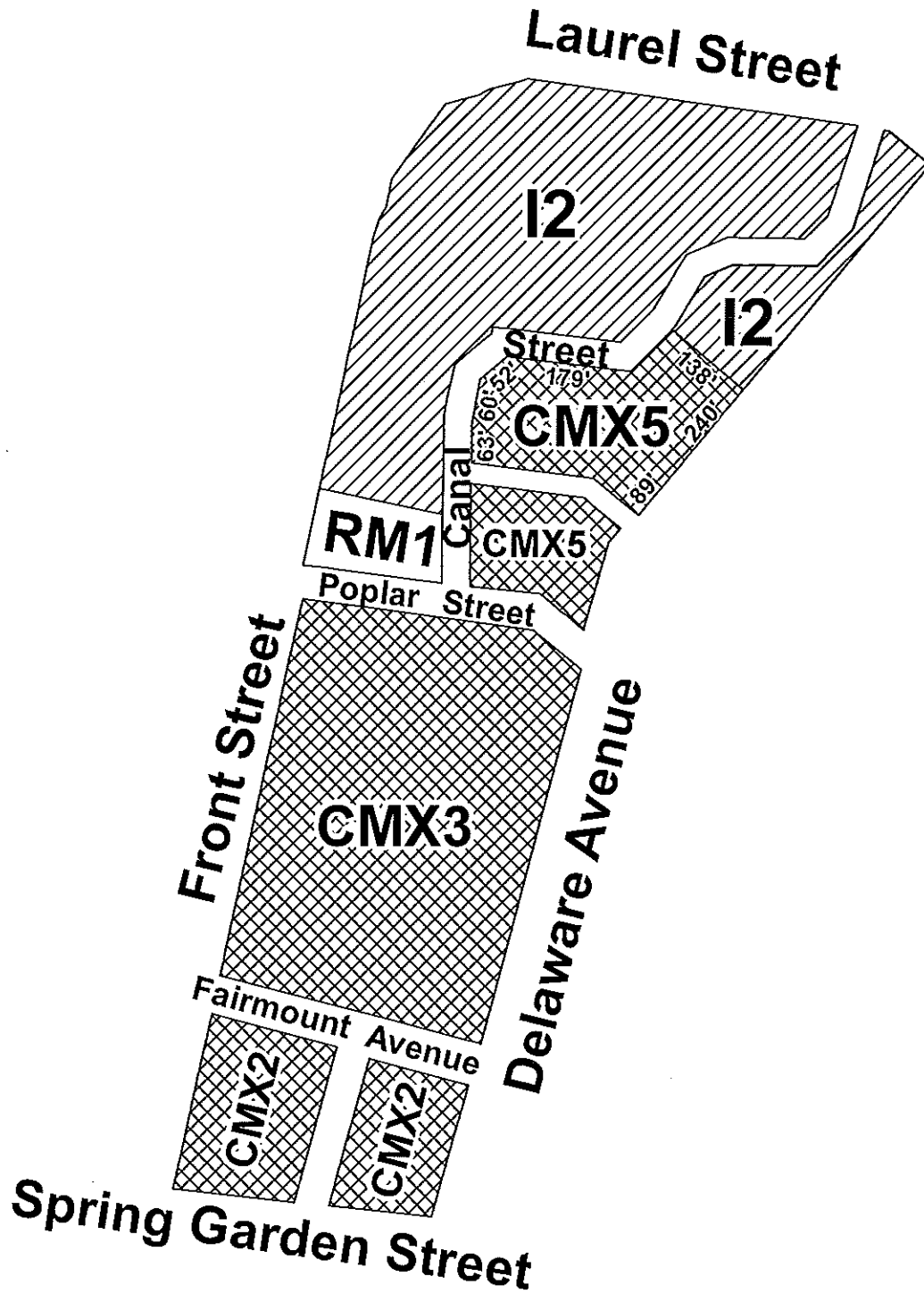
**MAP A/B 3**

**MAP A/B 6**

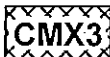


**MAP A/B 4**

**MAP A/B 5**

# Map A1 - Existing Zoning

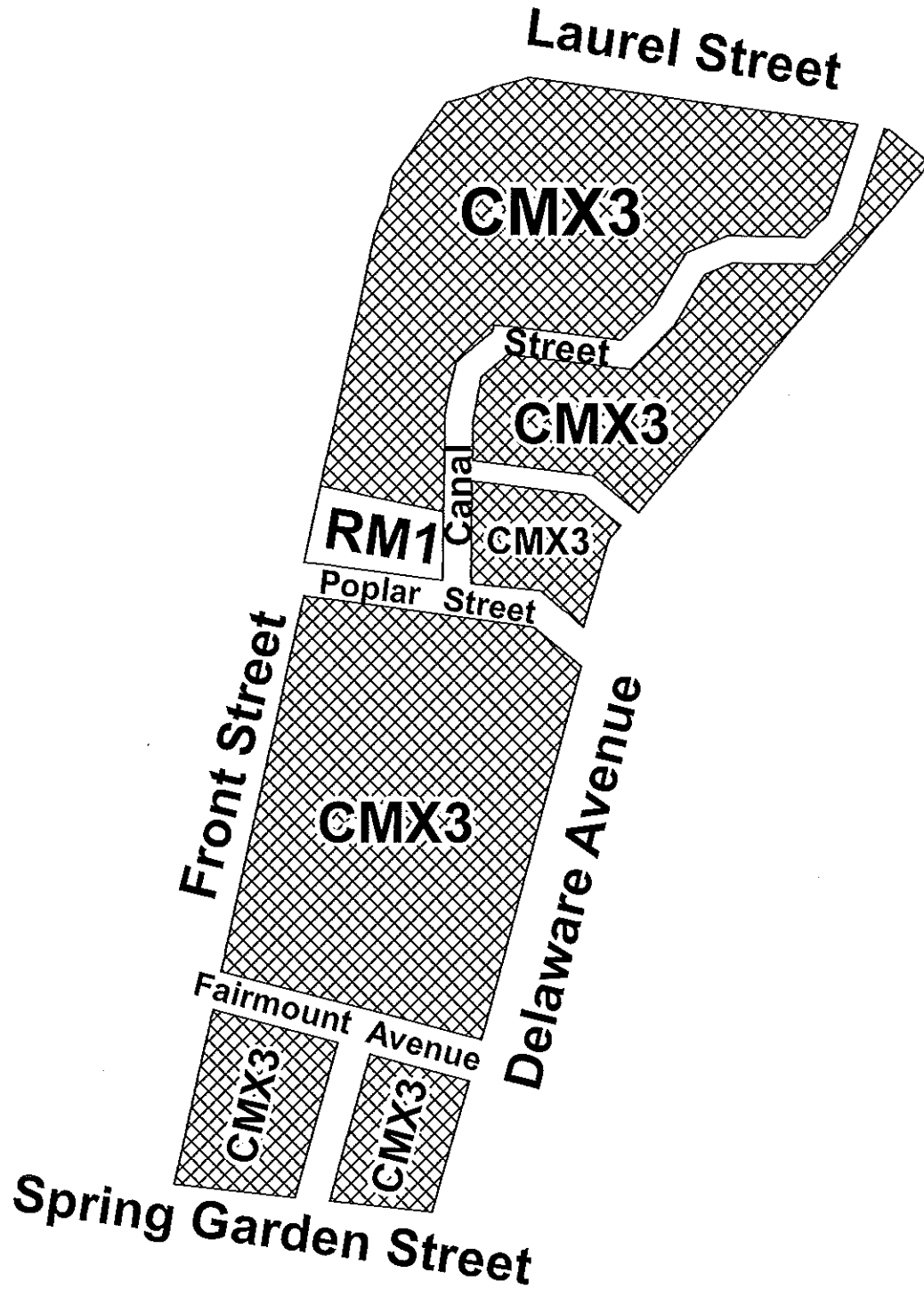


## Legend

-  Neighborhood Commercial Mixed-Use
-  Community Commercial Mixed-Use
-  Center City Core Commercial Mixed-Use
-  Medium Industrial
-  Residential Multi-Family




# Map B1 - Proposed Zoning

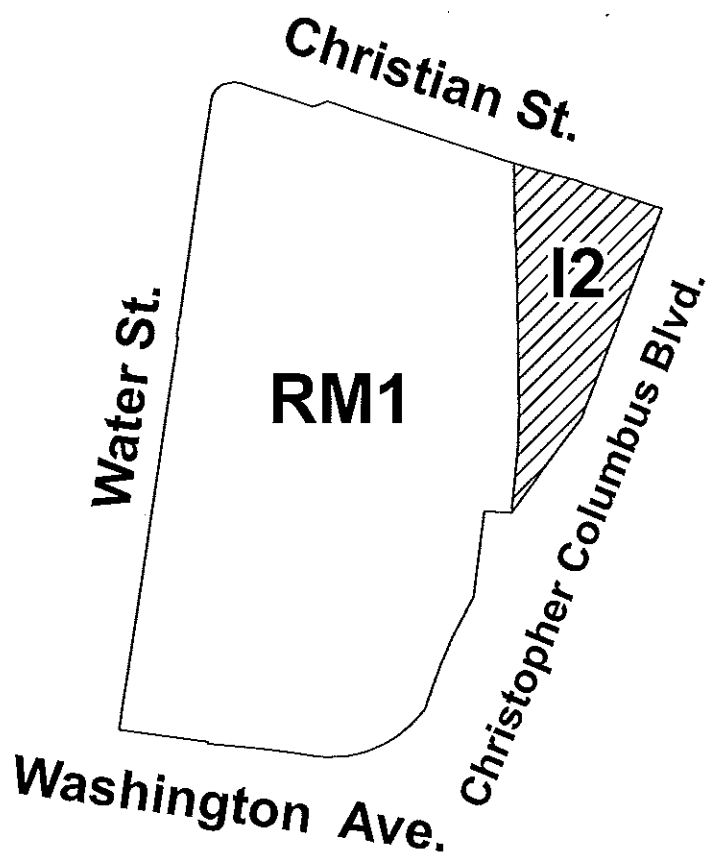


## Legend

-  CMX3 Community Commercial Mixed-Use
-  RM1 Residential Multi-Family



# Map A2 - Existing Zoning



## Legend



**I2**

Medium Industrial



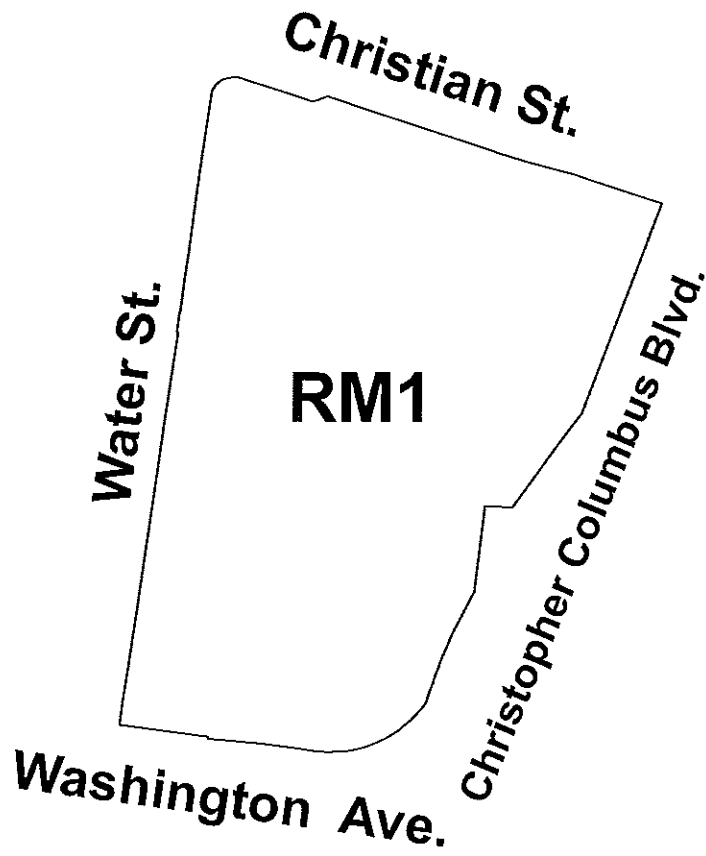
**RM1**

Residential Multi-Family

N



# Map B2 - Proposed Zoning

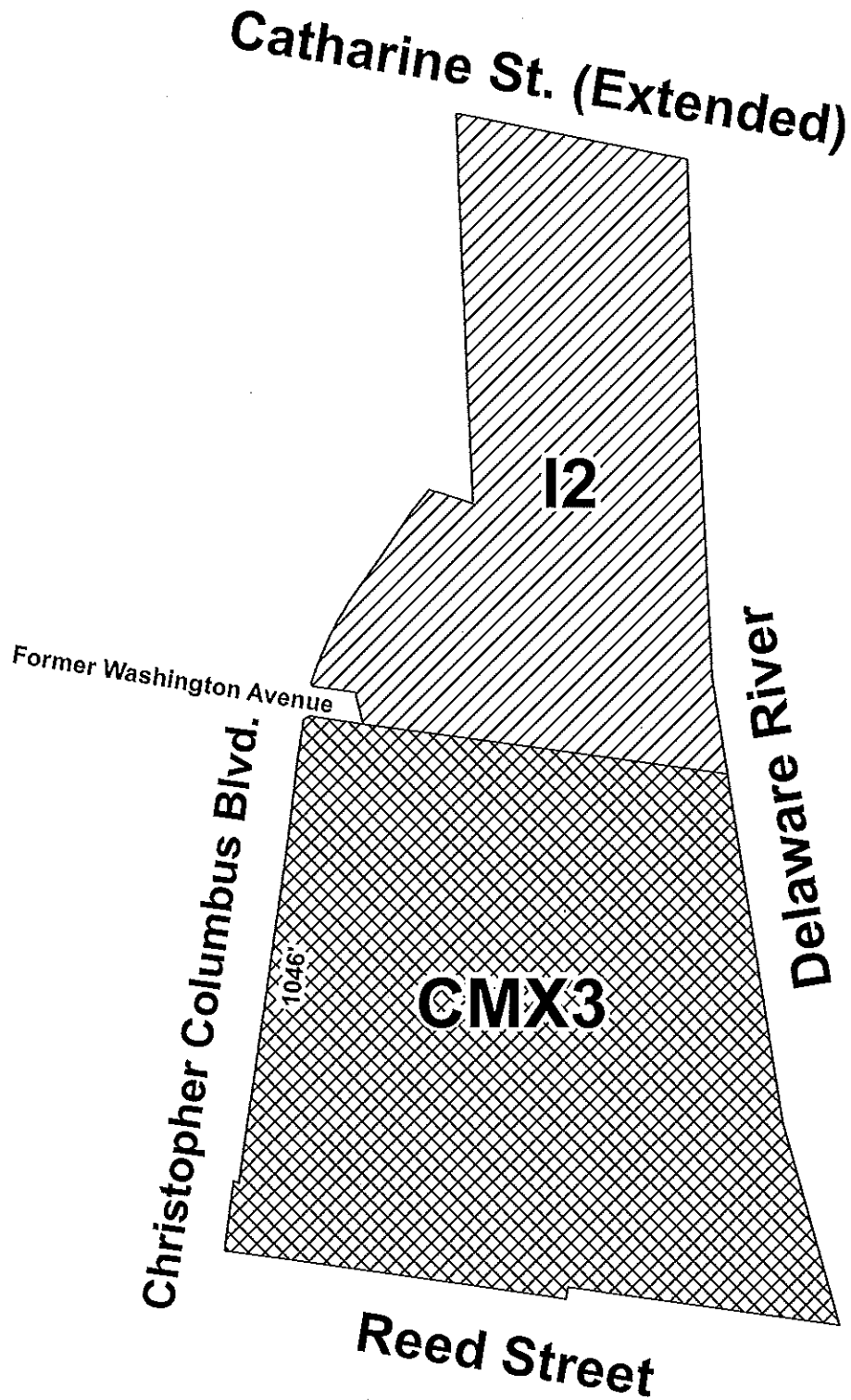


## Legend

**RM1** Residential



# Map A3 - Existing Zoning




## Legend



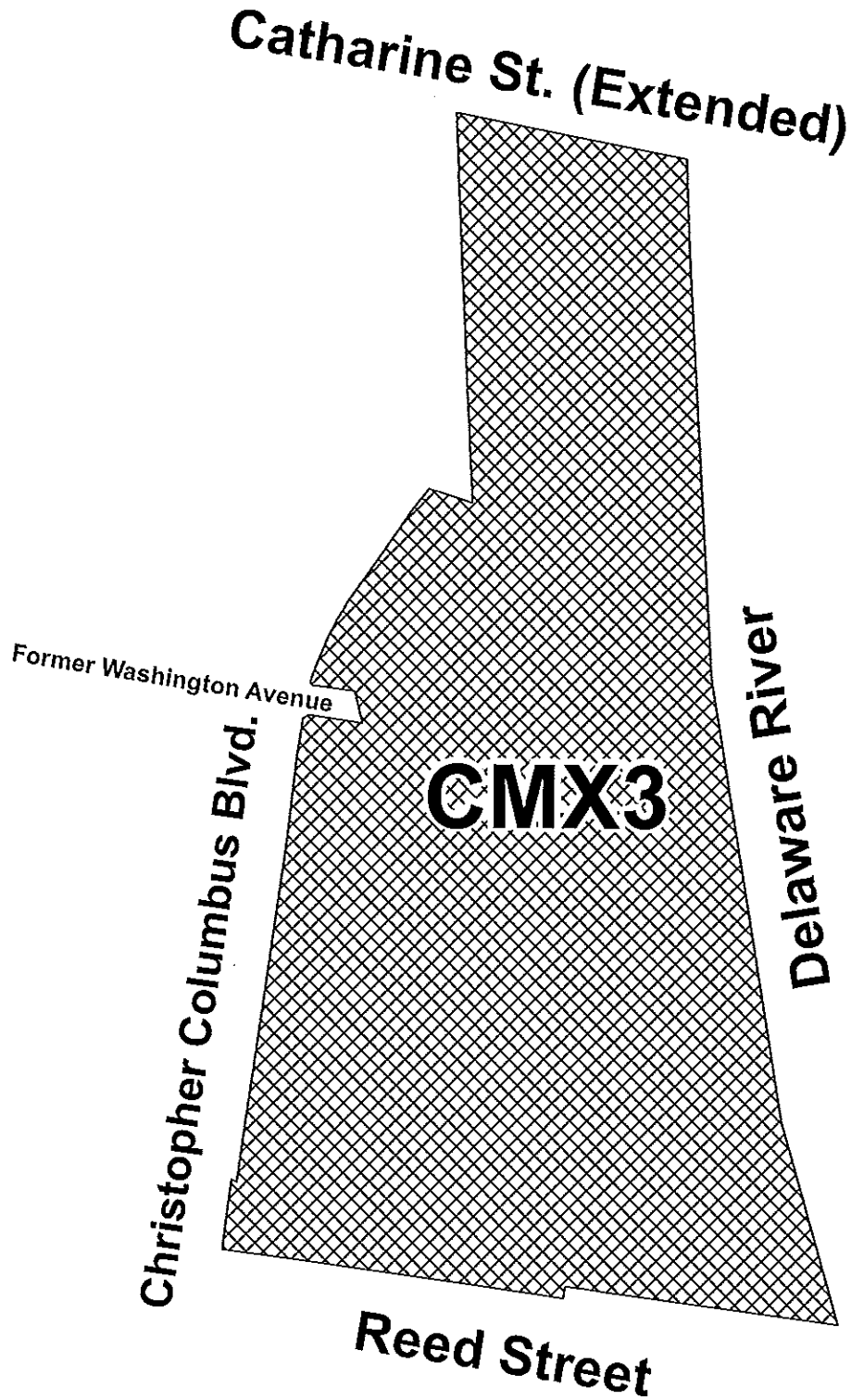
Community Commercial Mixed-Use



Medium Industrial



# Map B3 - Proposed Zoning

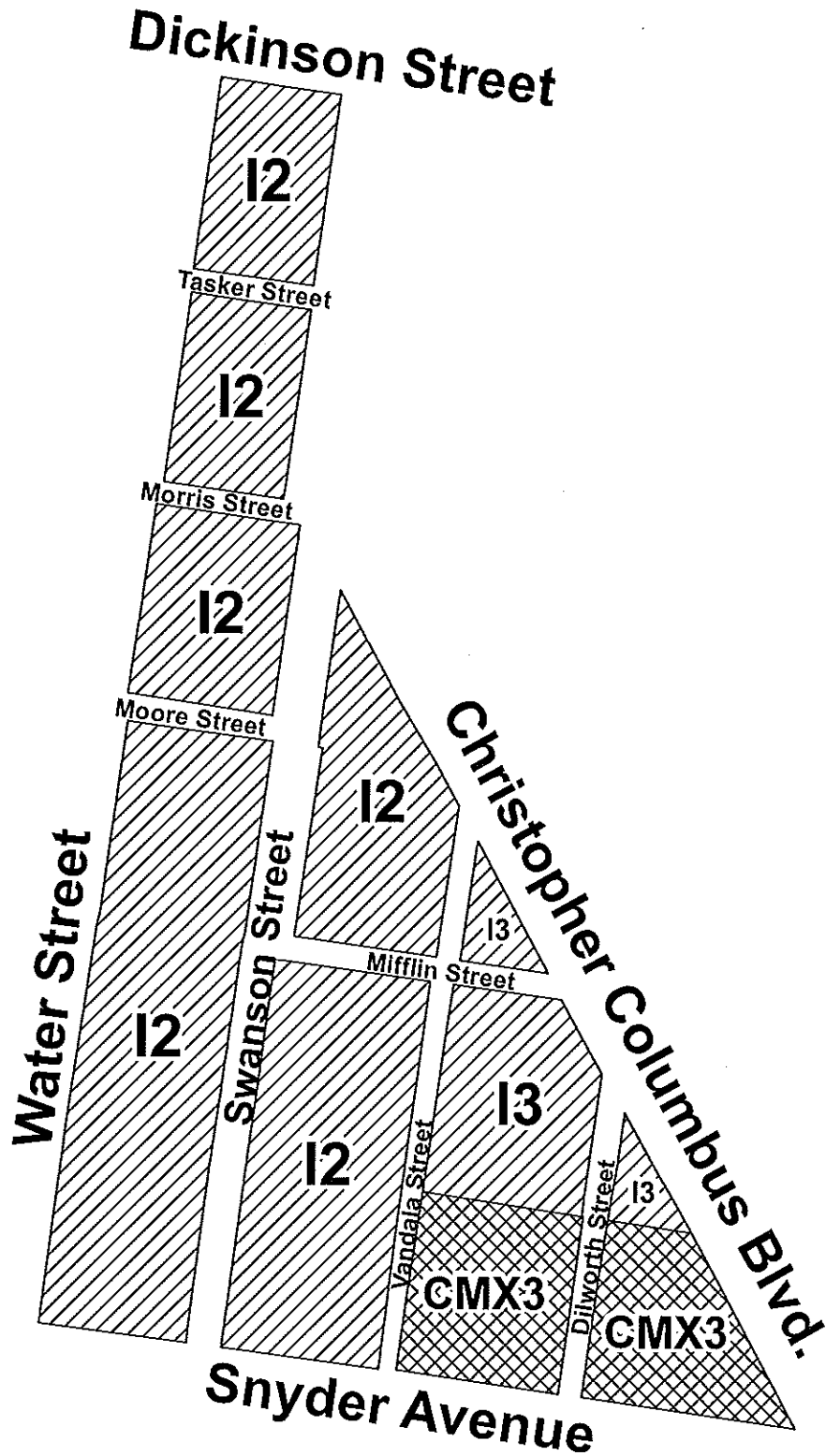


## Legend




 CMX3 Community Commercial Mixed-Use




# Map A4 - Existing Zoning



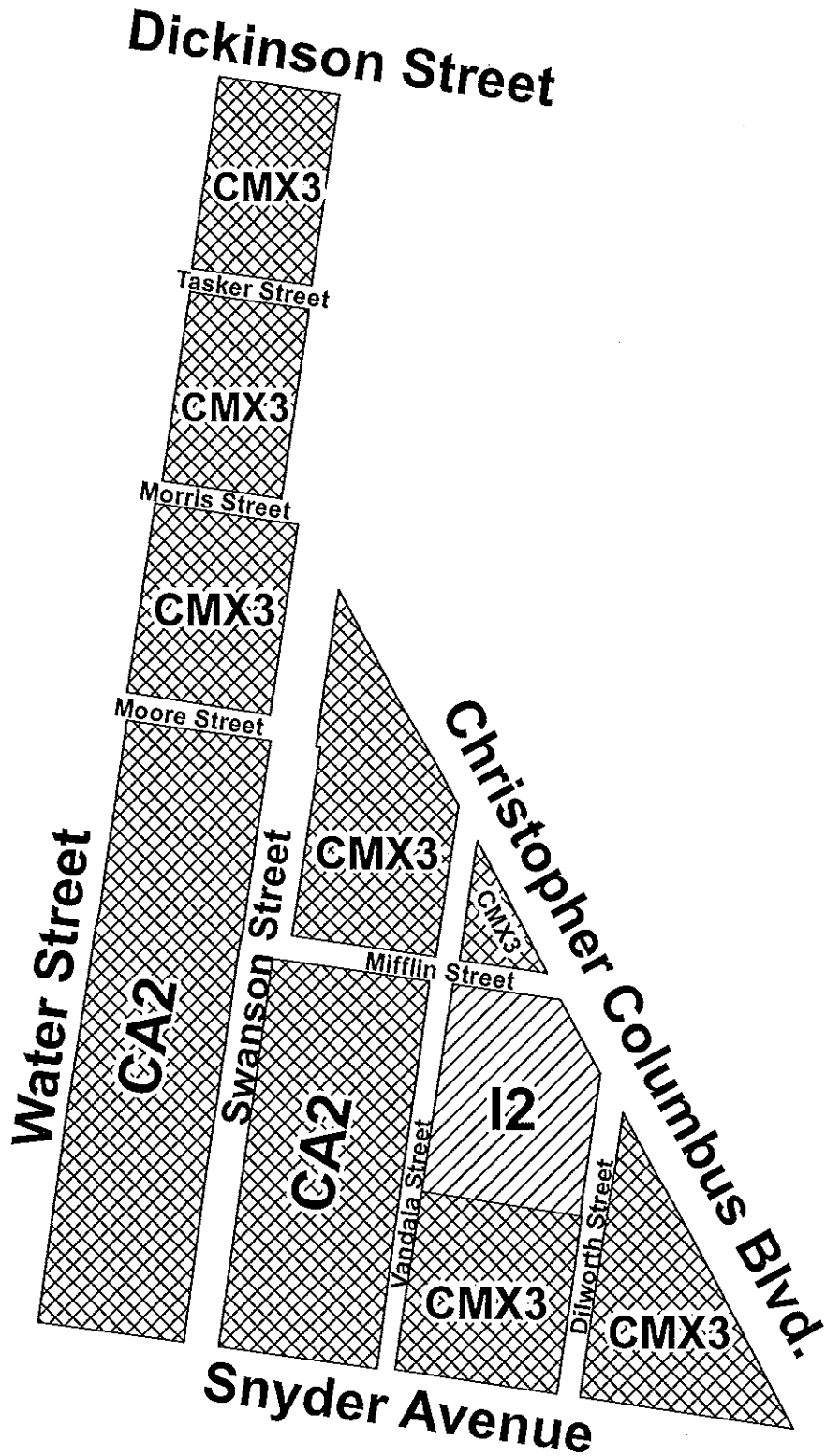
## Legend

-  CMX3 Community Commercial Mixed-Use
-  I2 Medium Industrial
-  I3 Heavy Industrial





# Map B4 - Proposed Zoning



## Legend




CA2 Auto-Oriented Commercial



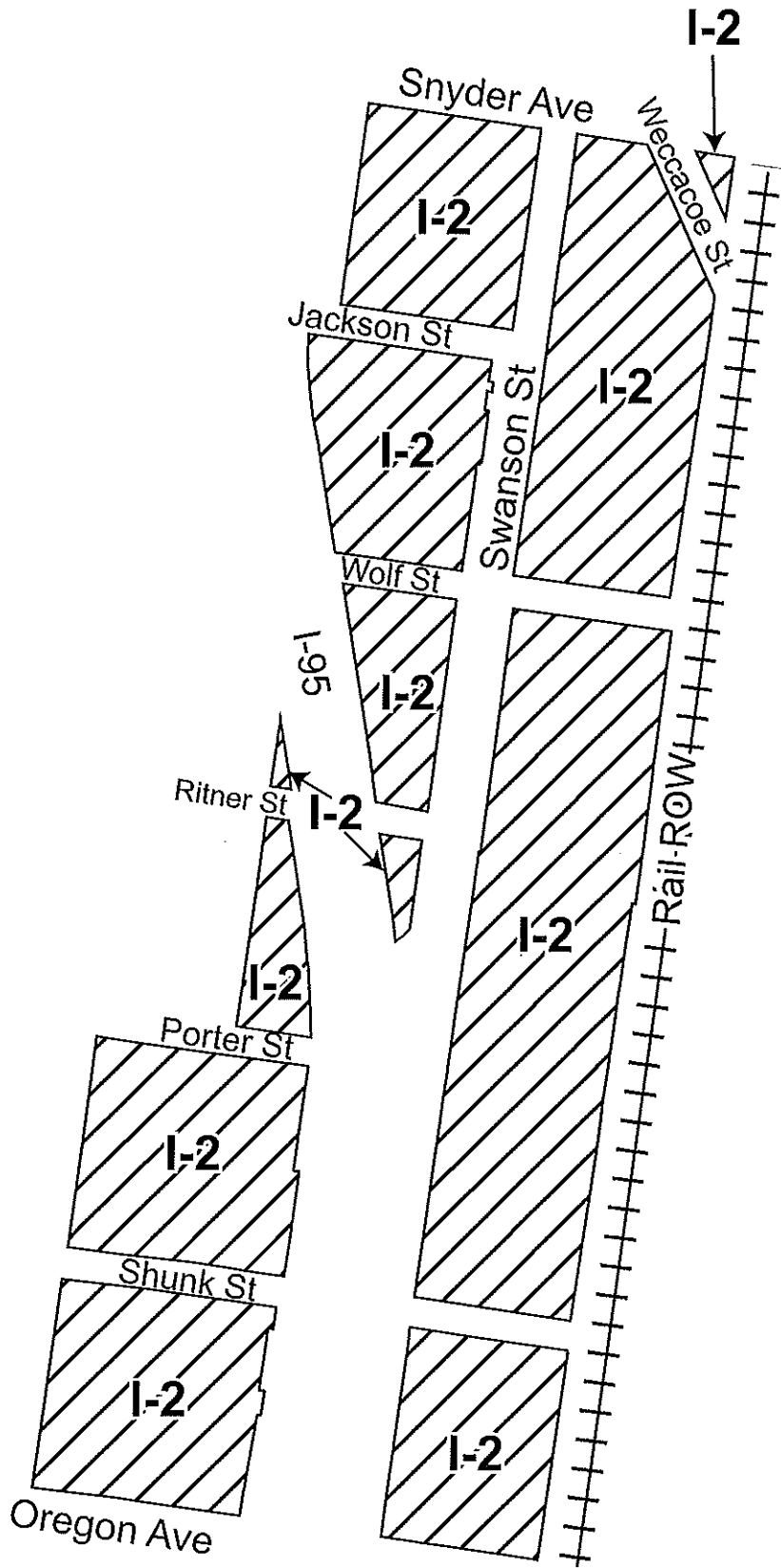
CMX3 Community Commercial Mixed-Use



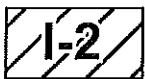
I2 Medium Industrial



# Map A5 - Existing Zoning



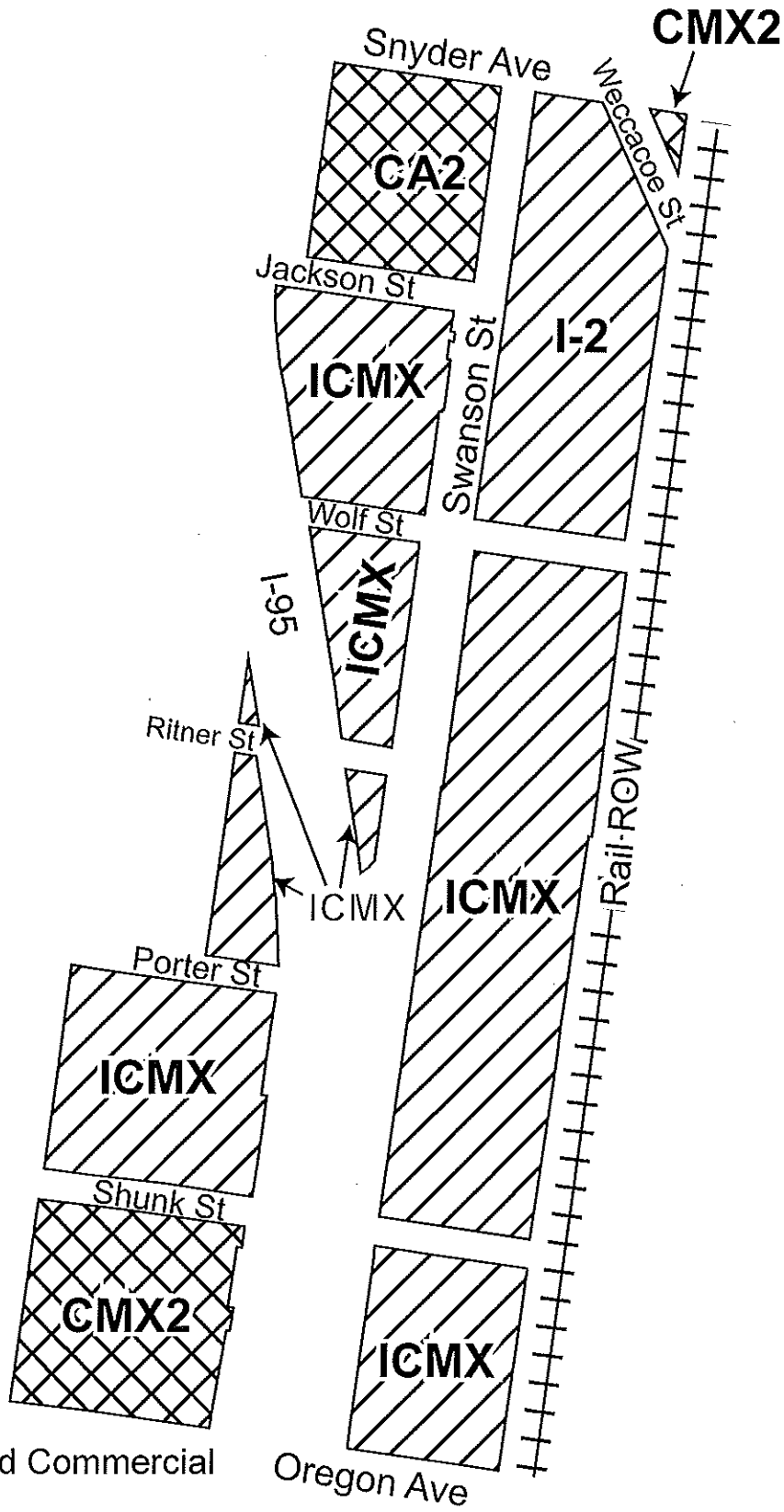
## Legend






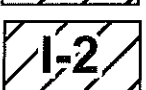
Medium Industrial



# Map B5 - Proposed Zoning

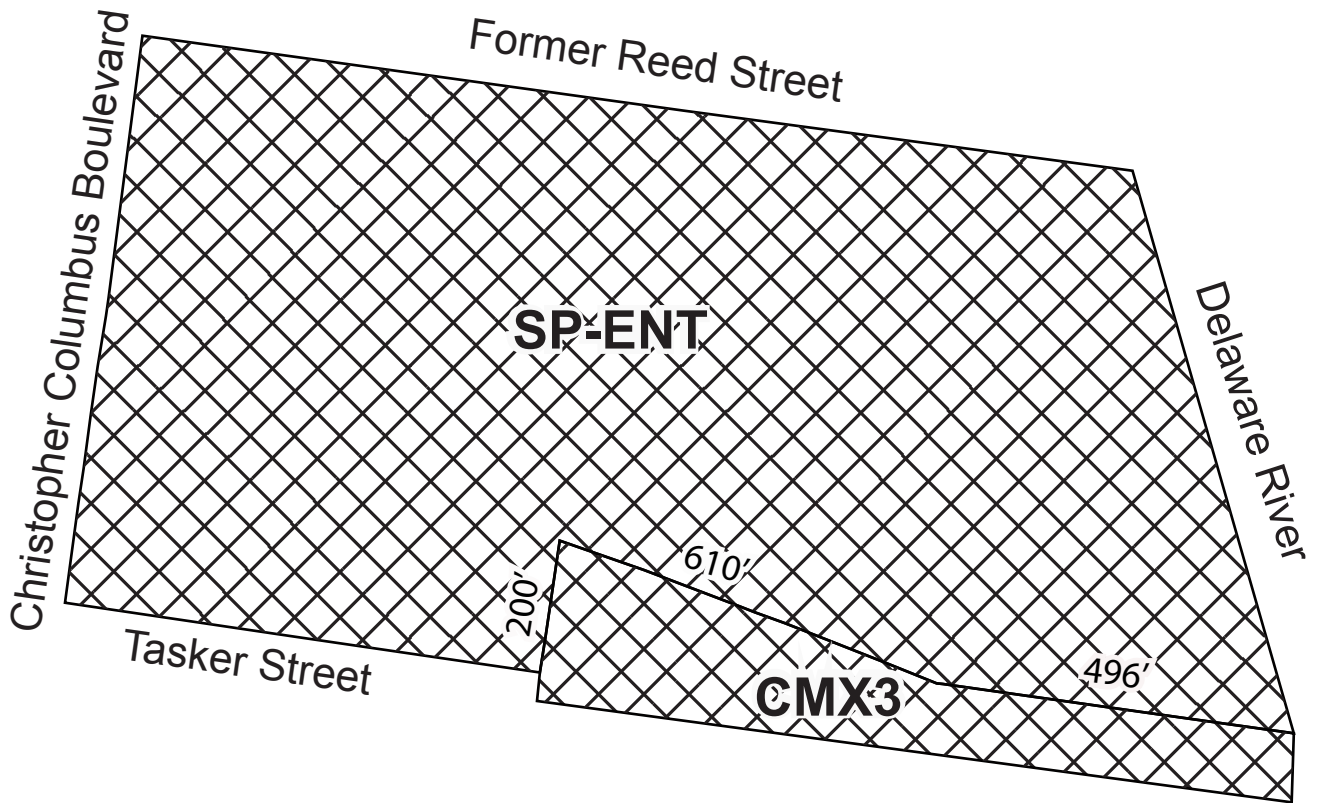


## Legend



-  CA2 Auto-Oriented Commercial
-  CMX2 Commercial Mixed Use
-  ICMX Industrial Commercial Mixed Use
-  I-2 Medium Industrial



# Map A6 - Existing Zoning

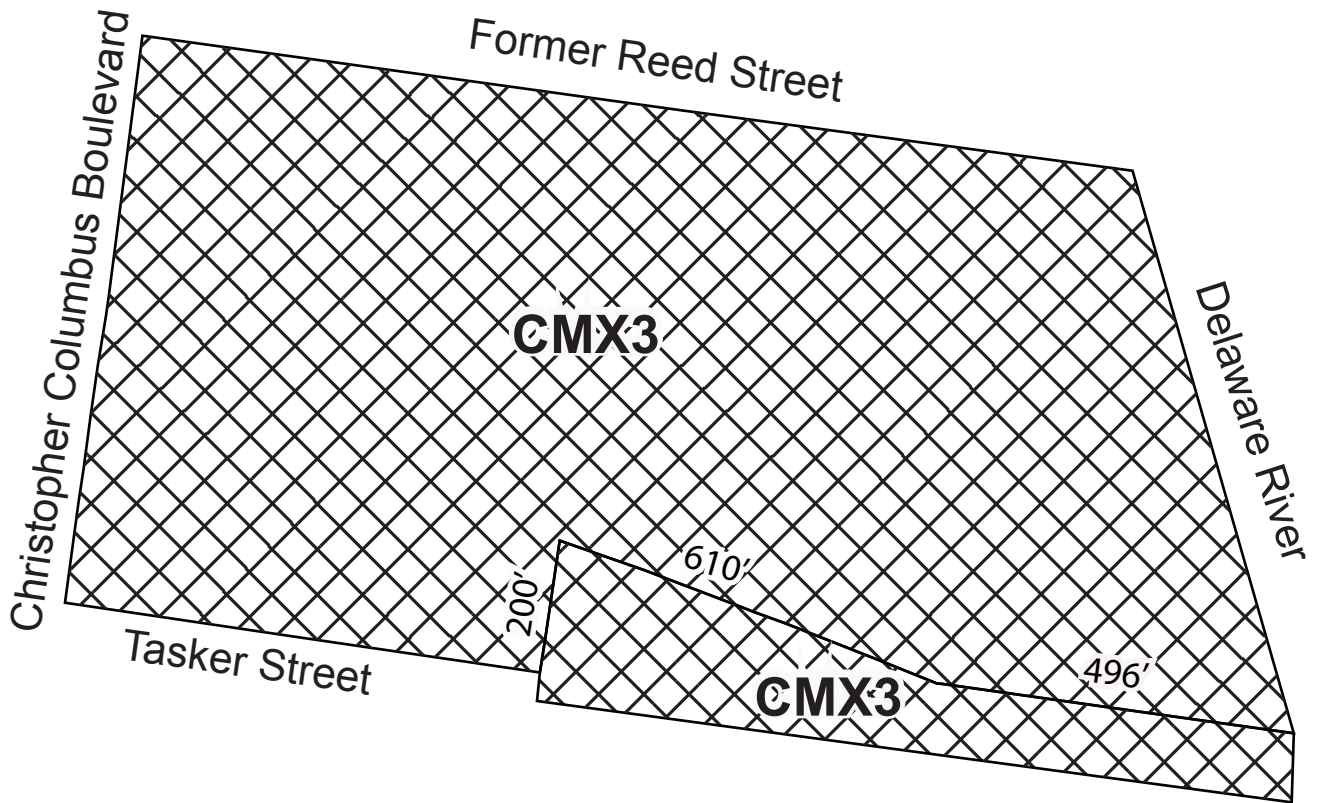


## Legend

-  Special Purpose Entertainment
-  Commercial Mixed Use



# Map B6 - Proposed Zoning



## Legend

 **CMX3** Commercial Mixed Use

