

# City of Philadelphia



(Bill No. 090004)

## AN ORDINANCE

To amend the Philadelphia Zoning Maps by changing the zoning designations of certain areas of land located within an area bounded by Allegheny Avenue, Hurley Street, Clearfield Street, and Boudinot Street.

### *THE COUNCIL OF THE CITY OF PHILADELPHIA HEREBY ORDAINS:*

SECTION 1. Pursuant to Section 14-103 of The Philadelphia Code, The Philadelphia Zoning Maps are hereby amended by changing the zoning designations of certain areas of land within an area bounded by Allegheny Avenue, Hurley Street, Clearfield Street, and Boudinot Street, from the existing zoning designations indicated on Map "A" set forth below to the zoning designations indicated on Map "B" set forth below.

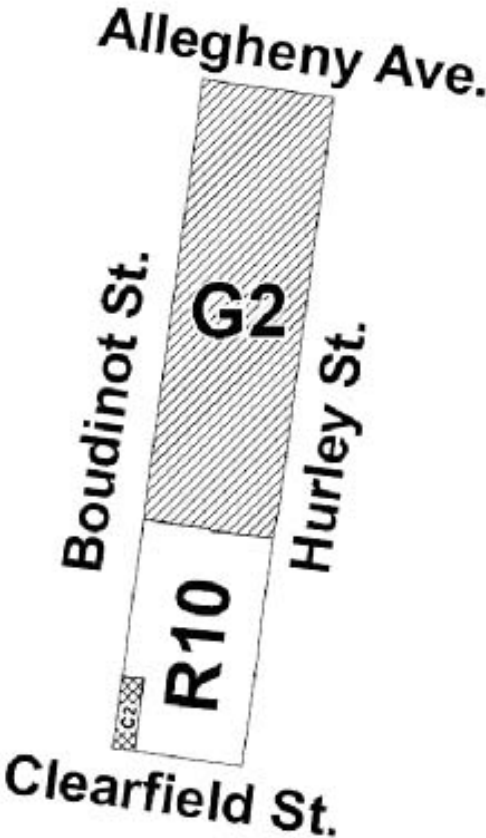
SECTION 2. This Ordinance shall become effective immediately.

# City of Philadelphia




BILL NO. 090004 continued

Certified Copy

## Map A - Existing Zoning



### Legend

-  Commercial
-  General Industrial
-  Residential

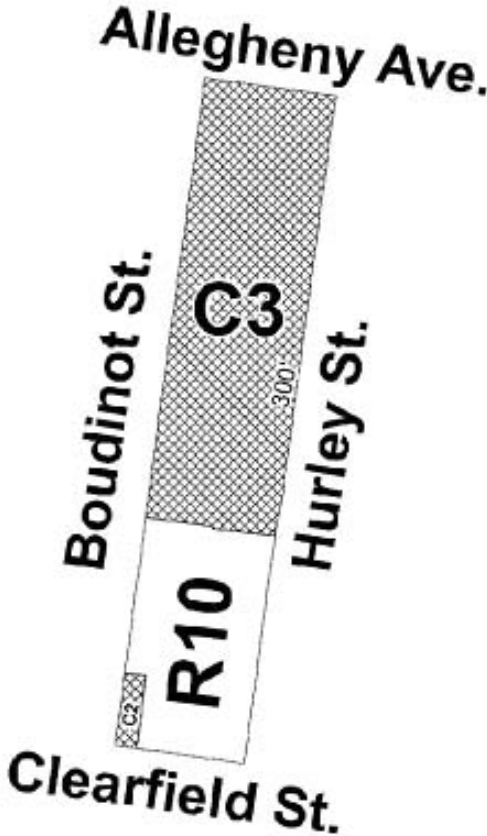


# City of Philadelphia

BILL NO. 090004 continued

Certified Copy

## Map B - Proposed Zoning



### Legend

-  Commercial
-  Commercial
-  Residential



# City of Philadelphia

BILL NO. 090004 continued

Certified Copy

CERTIFICATION: This is a true and correct copy of the original Bill, Passed by the City Council on March 5, 2009. The Bill was Signed by the Mayor on March 11, 2009.



Patricia Rafferty  
Chief Clerk of the City Council