

City of Philadelphia



(Bill No. 060044)

AN ORDINANCE

To amend the Philadelphia Zoning Maps by changing the zoning designations of certain areas of land located within an area bounded by I-95 Expressway, Island Avenue and the County Line also known as the Philadelphia International Airport.

THE COUNCIL OF THE CITY OF PHILADELPHIA HEREBY ORDAINS:

SECTION 1. Pursuant to Section 14-103 of The Philadelphia Code, The Philadelphia Zoning Maps are hereby amended by changing the zoning designations of certain areas of land within an area bounded by I-95 Expressway, Island Avenue and the County Line also known as the Philadelphia International Airport, from the existing zoning designations indicated on Map "A" set forth below to the zoning designations indicated on Map "B" set forth below.

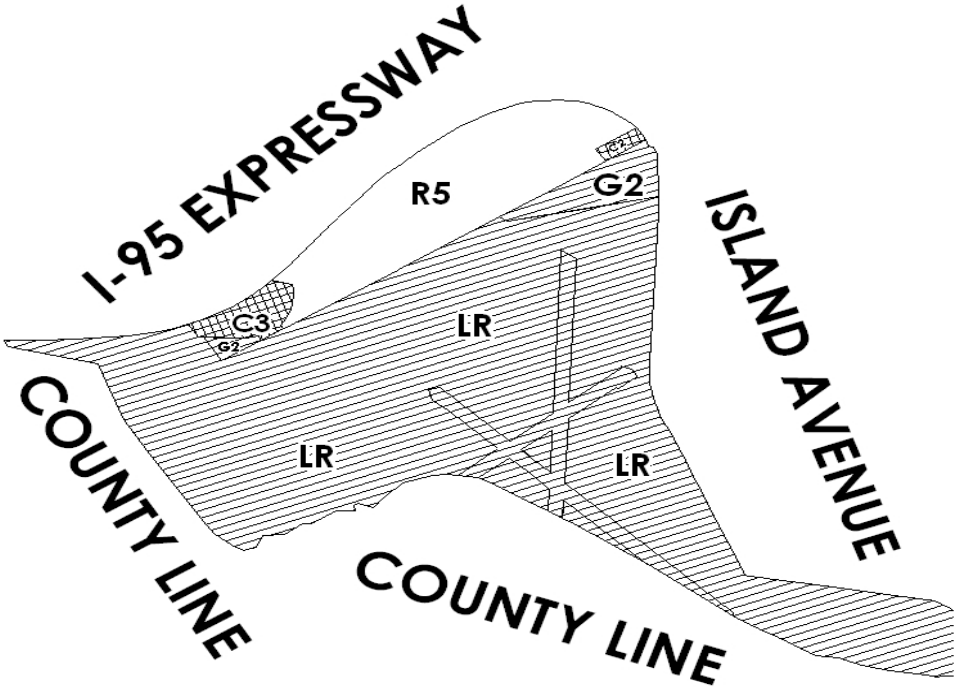
SECTION 2. This Ordinance shall take effect immediately.

City of Philadelphia

BILL NO. 060044 continued

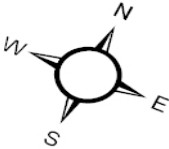
Certified Copy

MAP A EXISTING ZONING



Legend

R5	Residential R5
C2	Commercial C2
C3	Commercial C3
G2	General Industrial G2
LR	Least Restricted LR

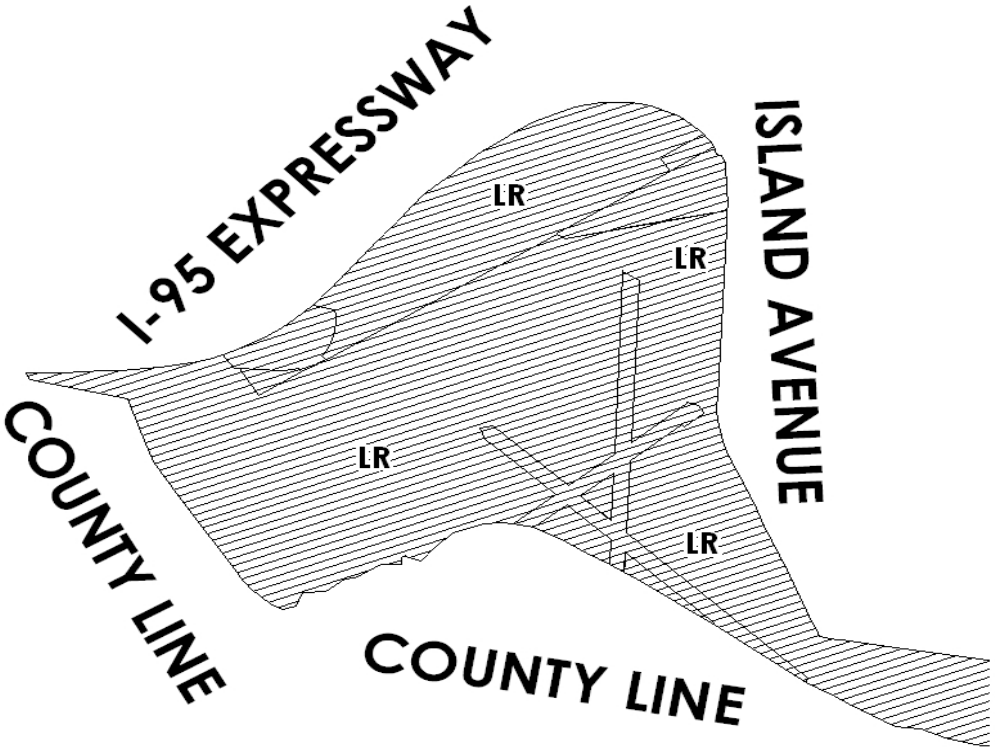


City of Philadelphia


BILL NO. 060044 continued

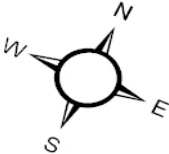
Certified Copy

MAP B PROPOSED ZONING



Legend

 Least Restricted LR



City of Philadelphia

BILL NO. 060044 continued

Certified Copy

CERTIFICATION: This is a true and correct copy of the original Bill, Passed by the City Council on March 23, 2006. The Bill was Signed by the Mayor on April 6, 2006.



Patricia Rafferty
Chief Clerk of the City Council