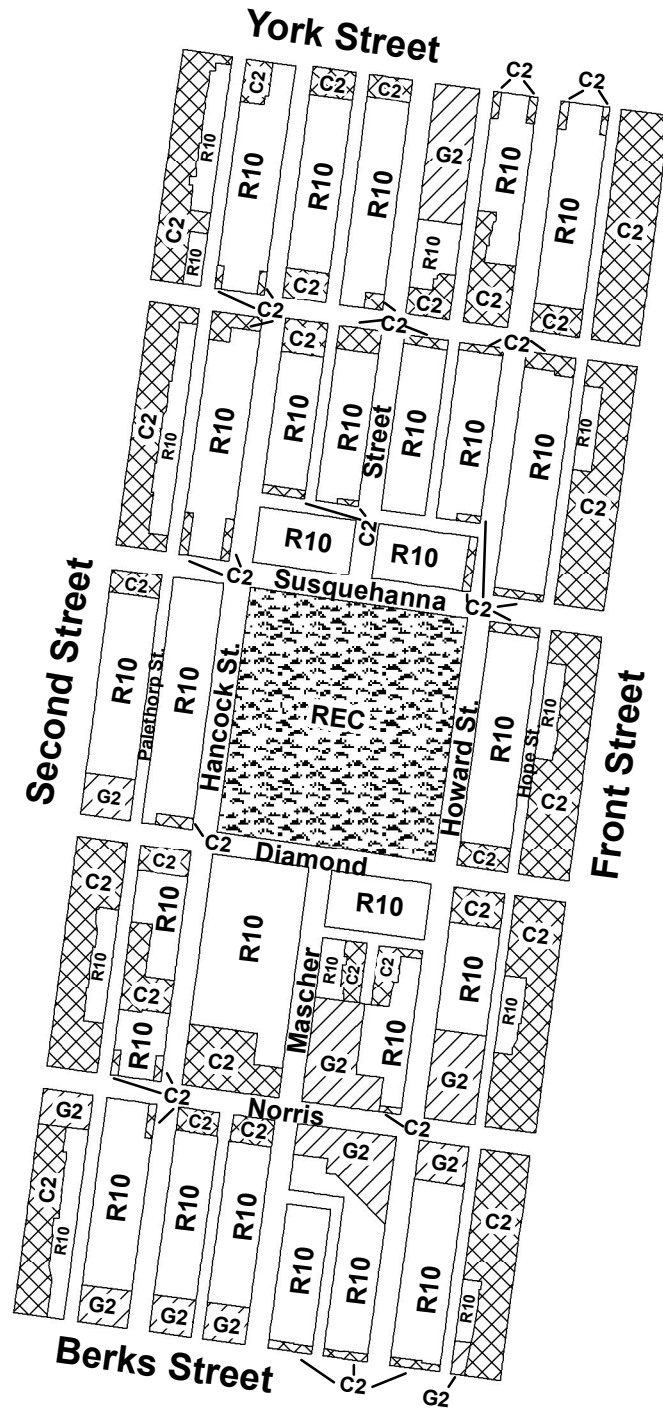






# Map A - Existing Zoning

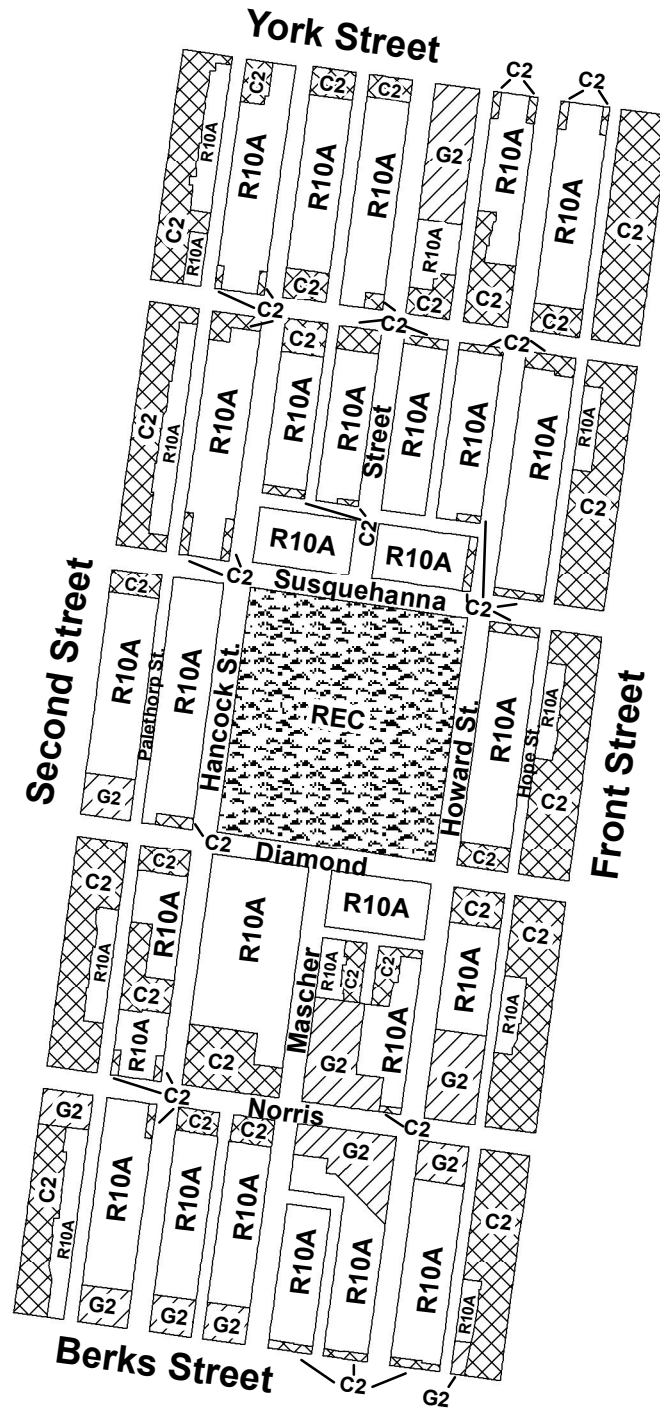


## Legend



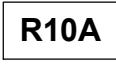

-  C2 Commercial
-  G2 General Industrial
-  R10 Residential
-  REC Recreational



# Map B - Proposed Zoning



## Legend

-  C2 Commercial
-  G2 General Industrial
-  R10A Residential
-  REC Recreational

