

# City of Philadelphia



(Bill No. 070677)

## AN ORDINANCE

To amend the Philadelphia Zoning Maps by changing the zoning designations of certain areas of land located within an area bounded by 30th Street, Chestnut Street, Schuylkill Avenue and Walnut Street.

### *THE COUNCIL OF THE CITY OF PHILADELPHIA HEREBY ORDAINS:*

SECTION 1. Pursuant to Section 14-103 of The Philadelphia Code, The Philadelphia Zoning Maps are hereby amended by changing the zoning designations of certain areas of land within an area bounded by 30th Street, Chestnut Street, Schuylkill Avenue, and Walnut Street from the existing zoning designations indicated on Map "A" set forth below to the zoning designations indicated on Map "B" set forth below.

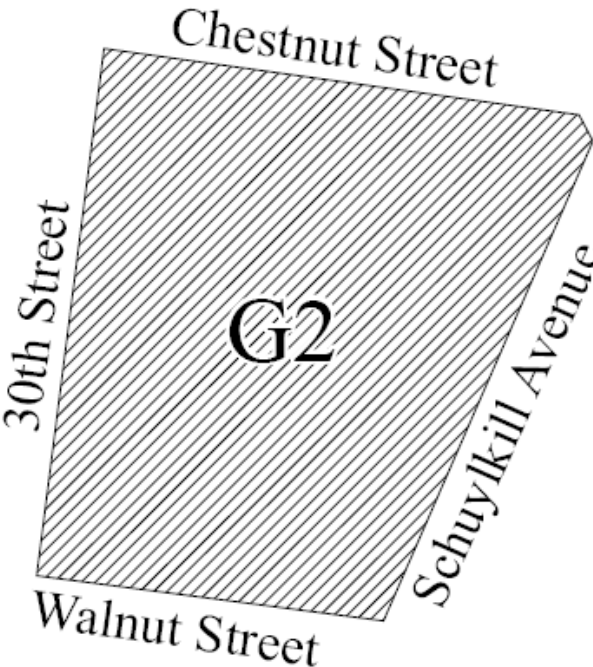
SECTION 2. This Ordinance shall become effective immediately.

# City of Philadelphia


BILL NO. 070677 continued

Certified Copy

## Existing - Map A



### Legend

 General Industrial

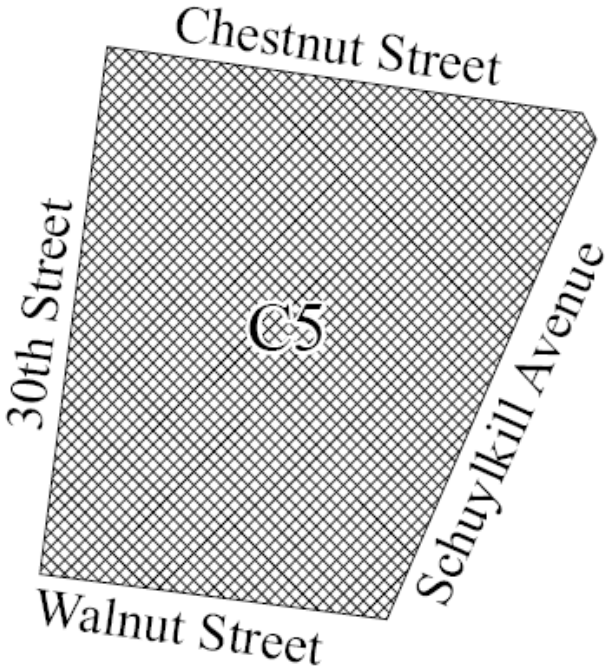


# City of Philadelphia

BILL NO. 070677 continued

Certified Copy

## Proposed - Map B



### Legend

 Commercial



# City of Philadelphia

BILL NO. 070677 continued

Certified Copy

CERTIFICATION: This is a true and correct copy of the original Bill, Passed by the City Council on October 25, 2007. The Bill was Signed by the Mayor on November 15, 2007.

A handwritten signature in black ink that reads "Patricia Rafferty". The signature is written in a cursive, flowing style.

Patricia Rafferty  
Chief Clerk of the City Council