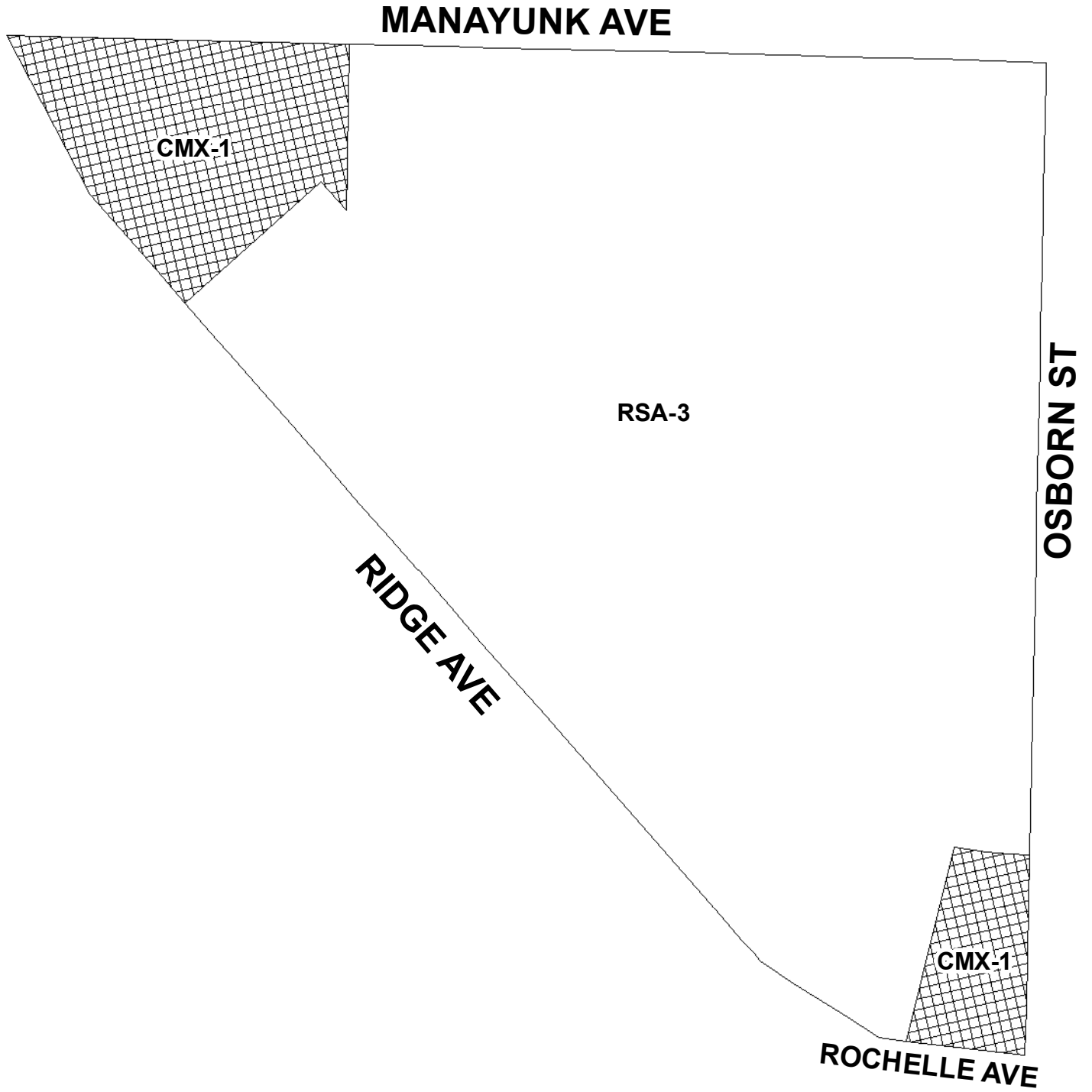




Map A1 Existing Zoning

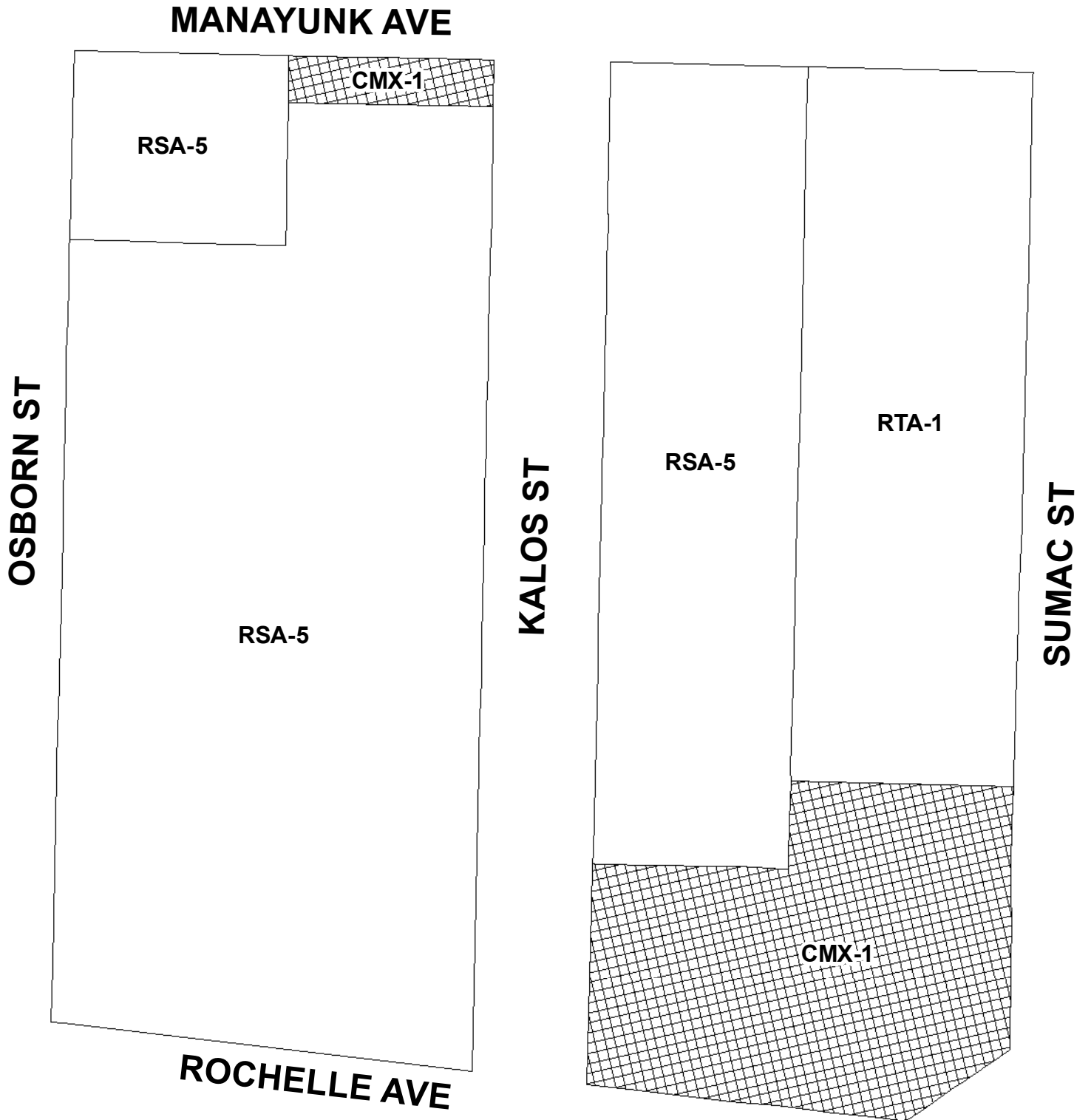


Zoning Districts

-  CMX-1
-  RSA-3



Map A2 Existing Zoning



Zoning Districts



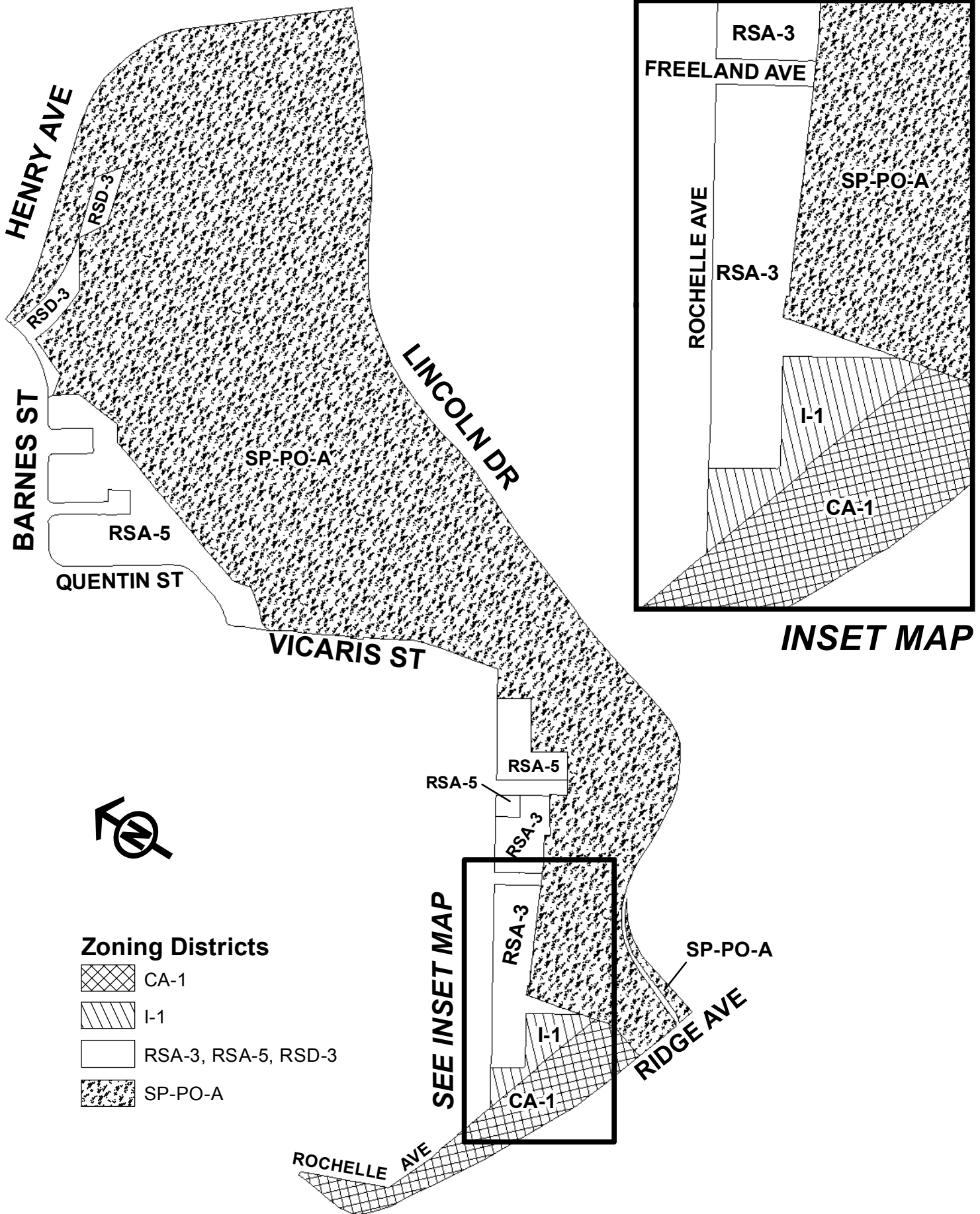
CMX-1



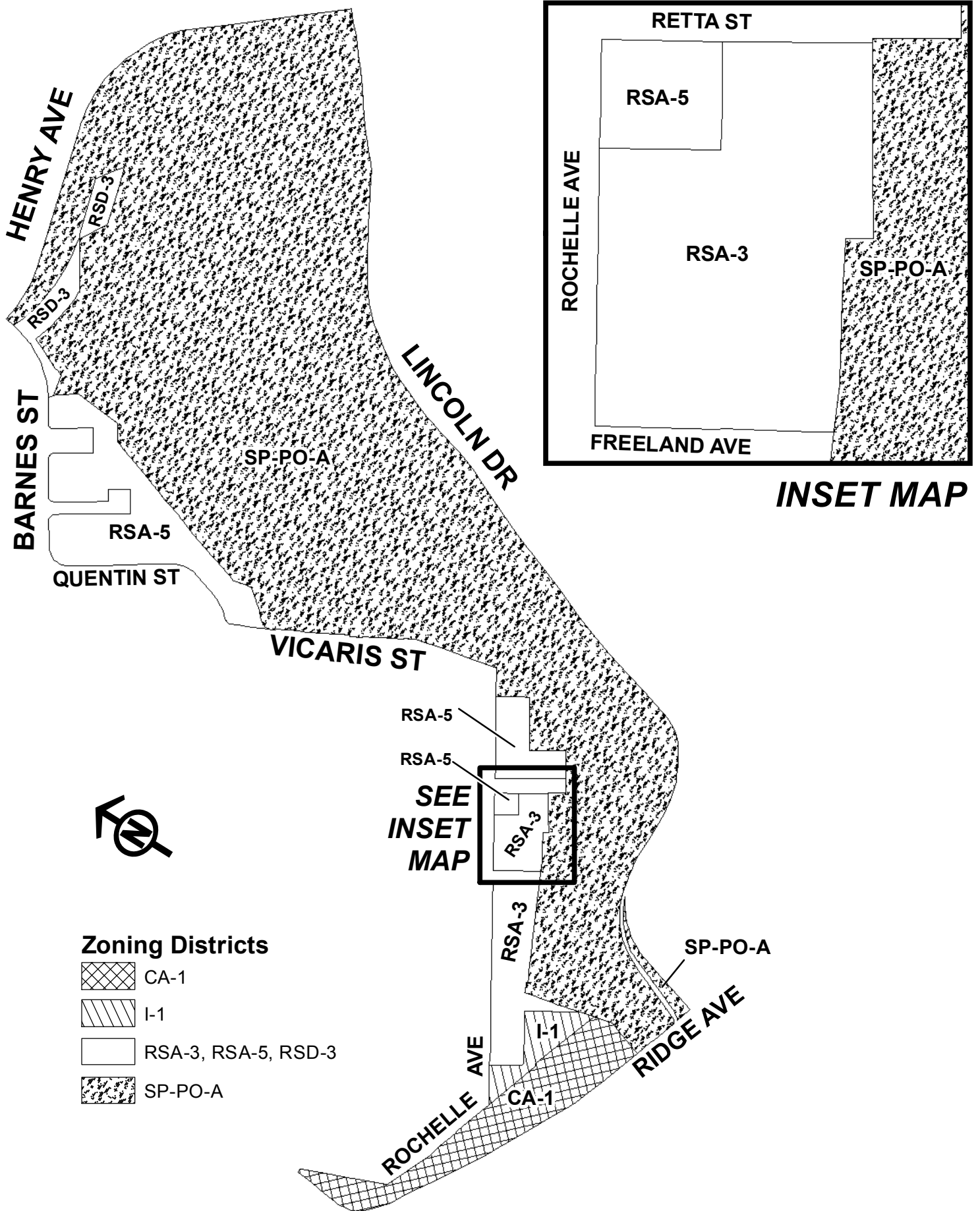
RSA-5, RTA-1



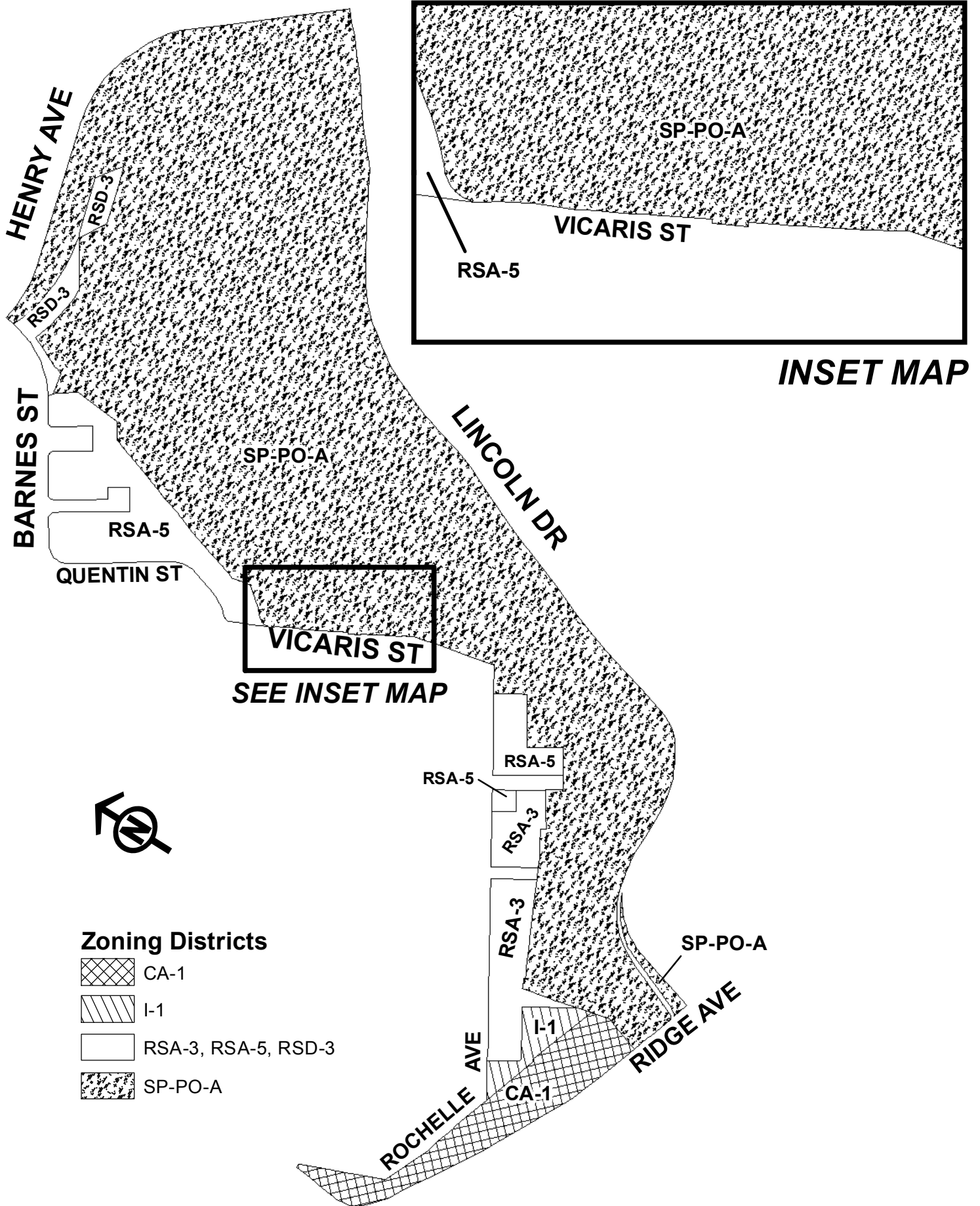
Map A3 Existing Zoning



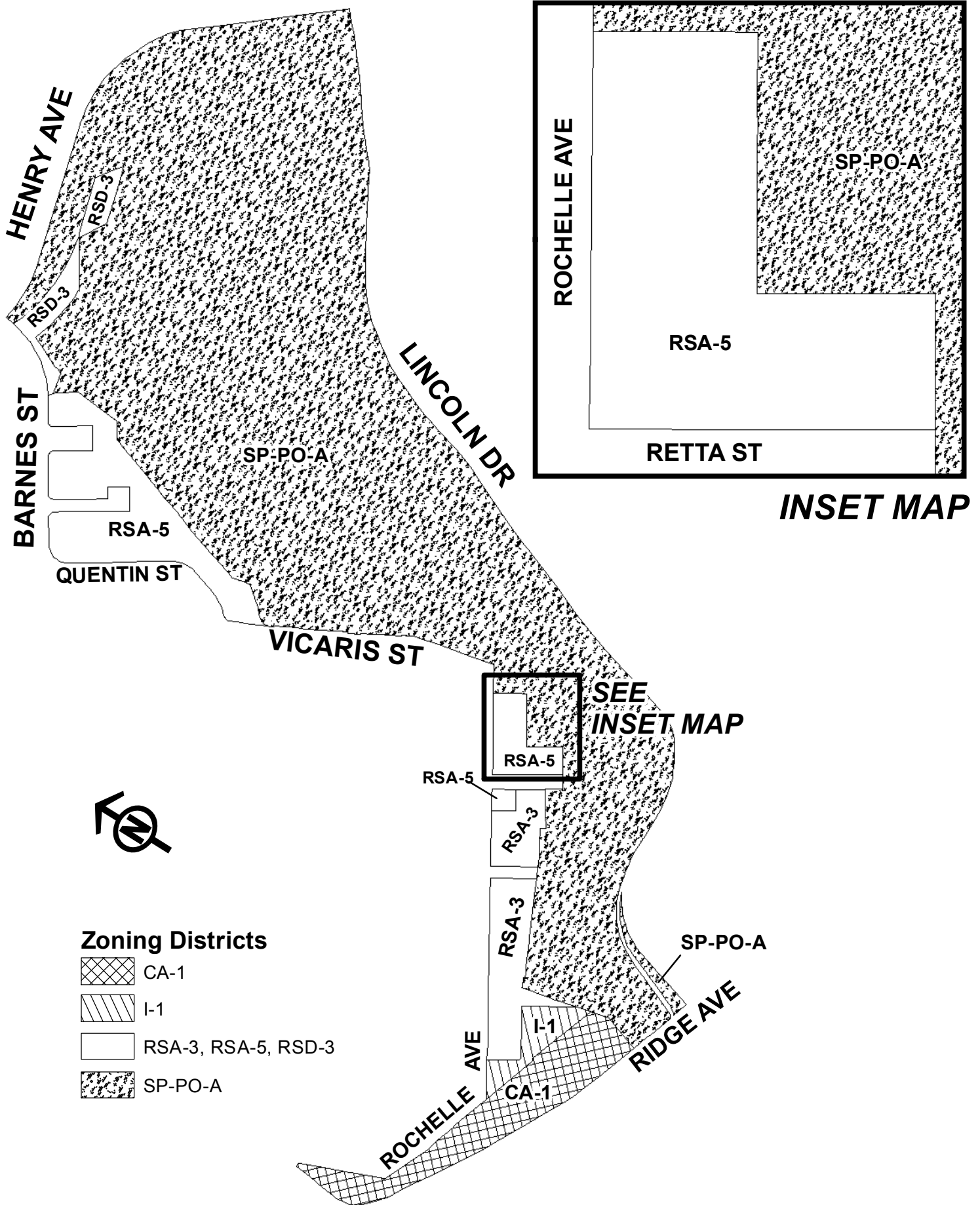
Map A4 Existing Zoning







Map A5 Existing Zoning



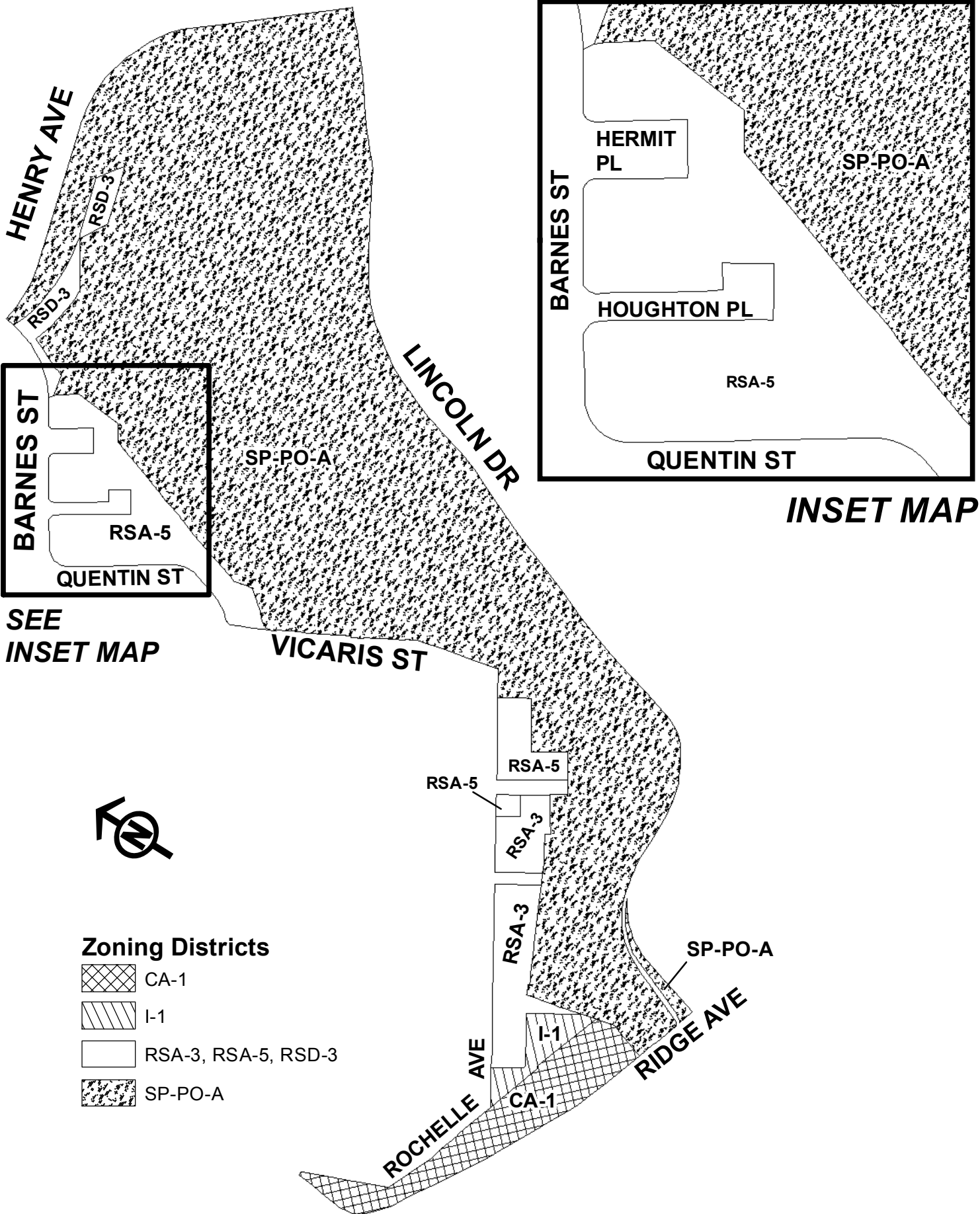
Map A6 Existing Zoning



Zoning Districts

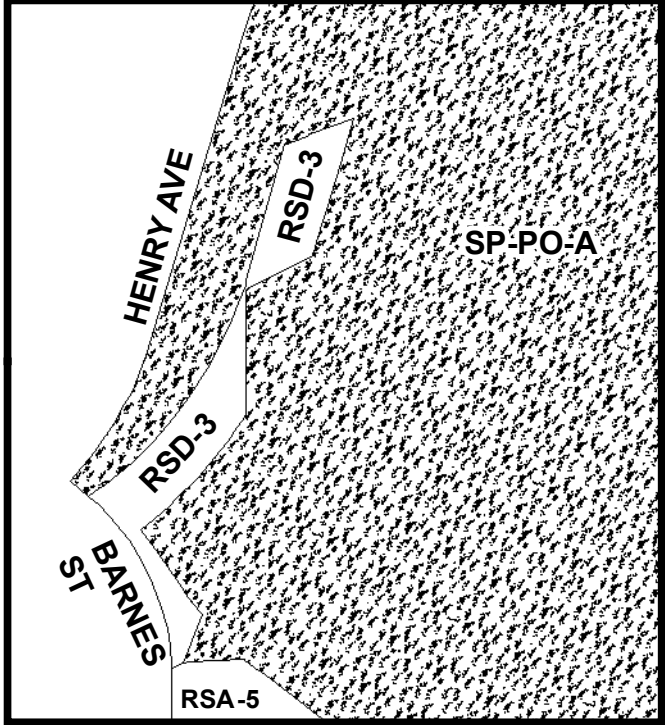
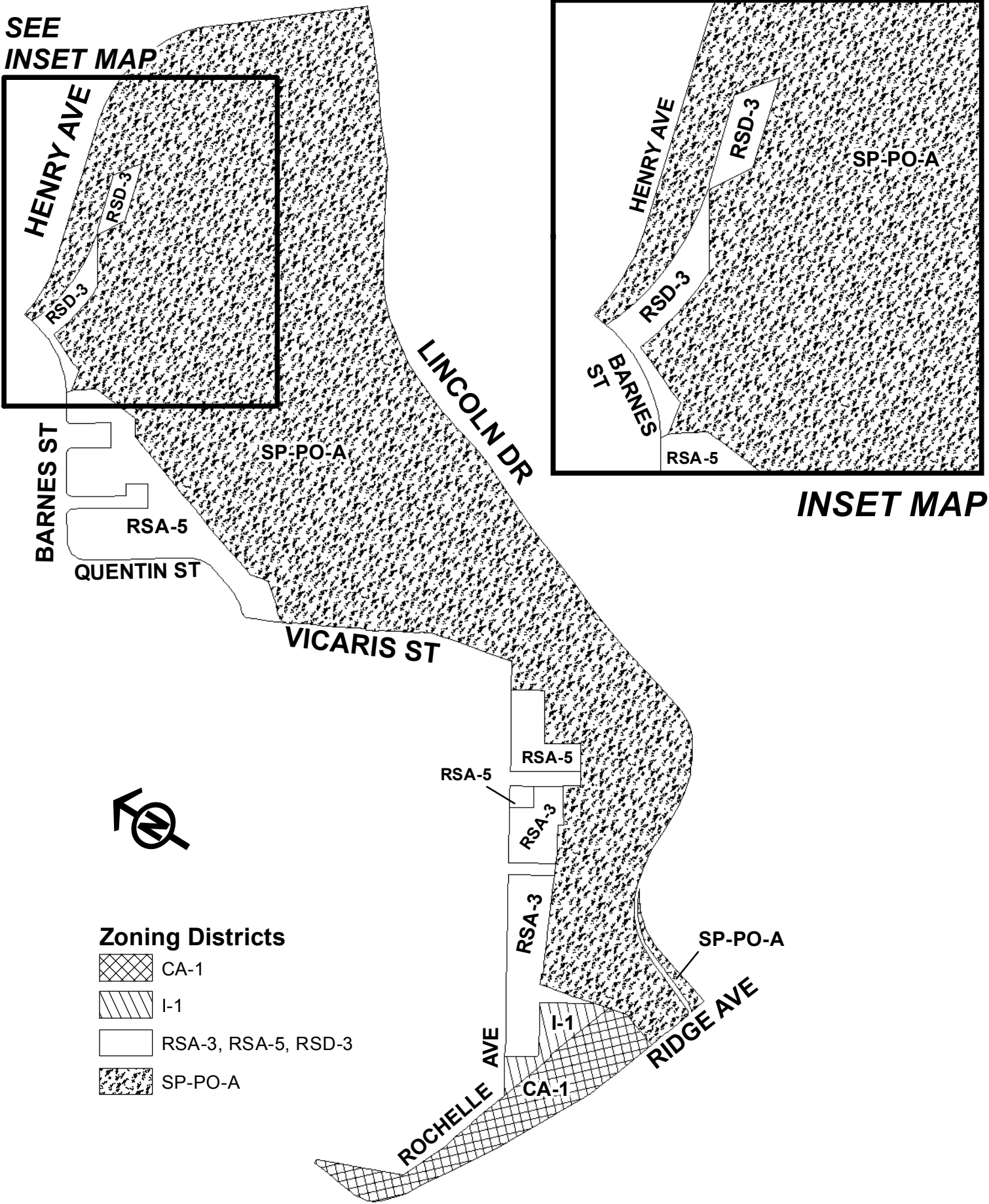
-  CA-1
-  I-1
-  RSA-3, RSA-5, RSD-3
-  SP-PO-A

Map A7 Existing Zoning



Map A8 Existing Zoning





SEE
INSET MAP



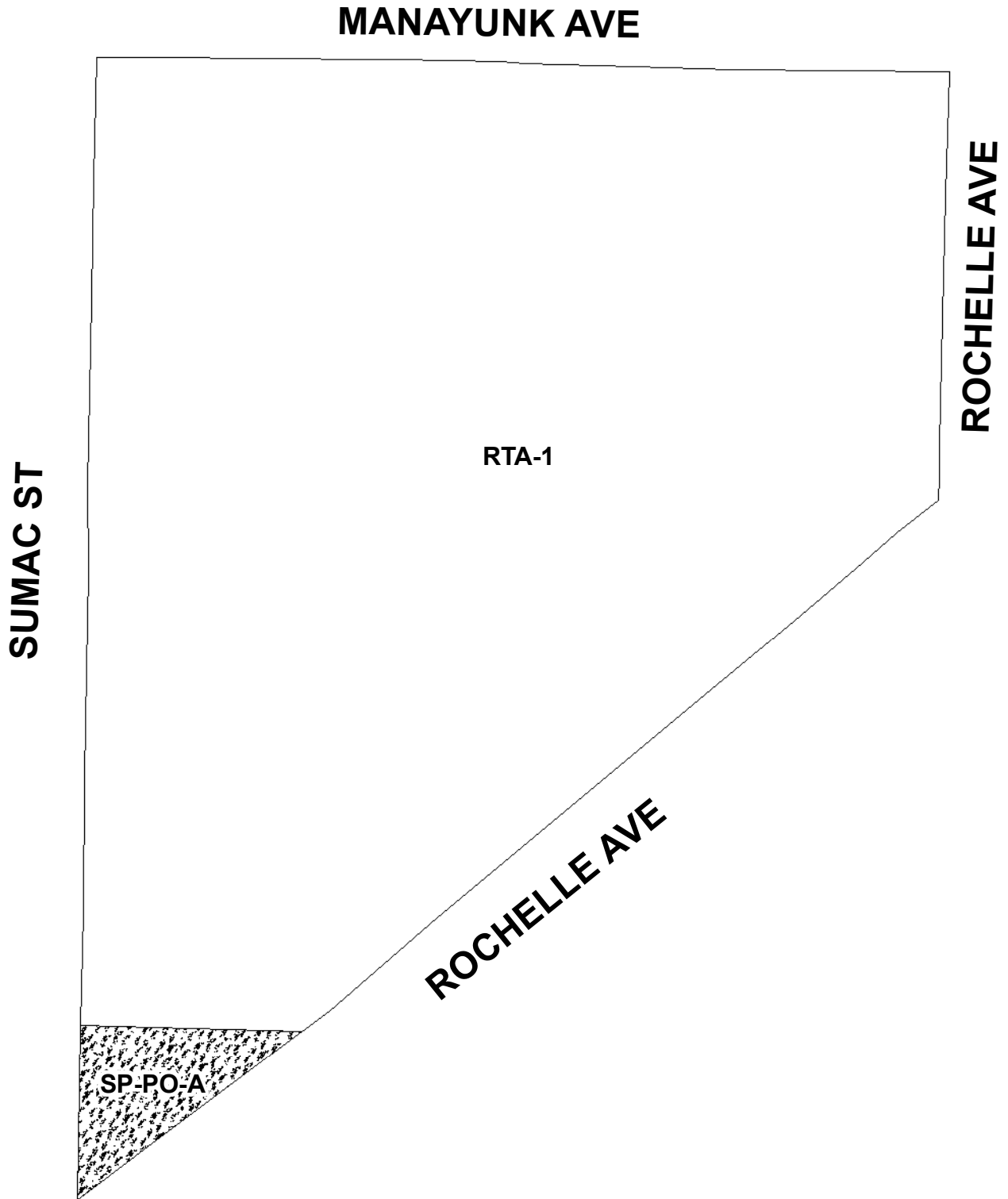
INSET MAP



Zoning Districts

-  CA-1
-  I-1
-  RSA-3, RSA-5, RSD-3
-  SP-PO-A

Map A9 Existing Zoning

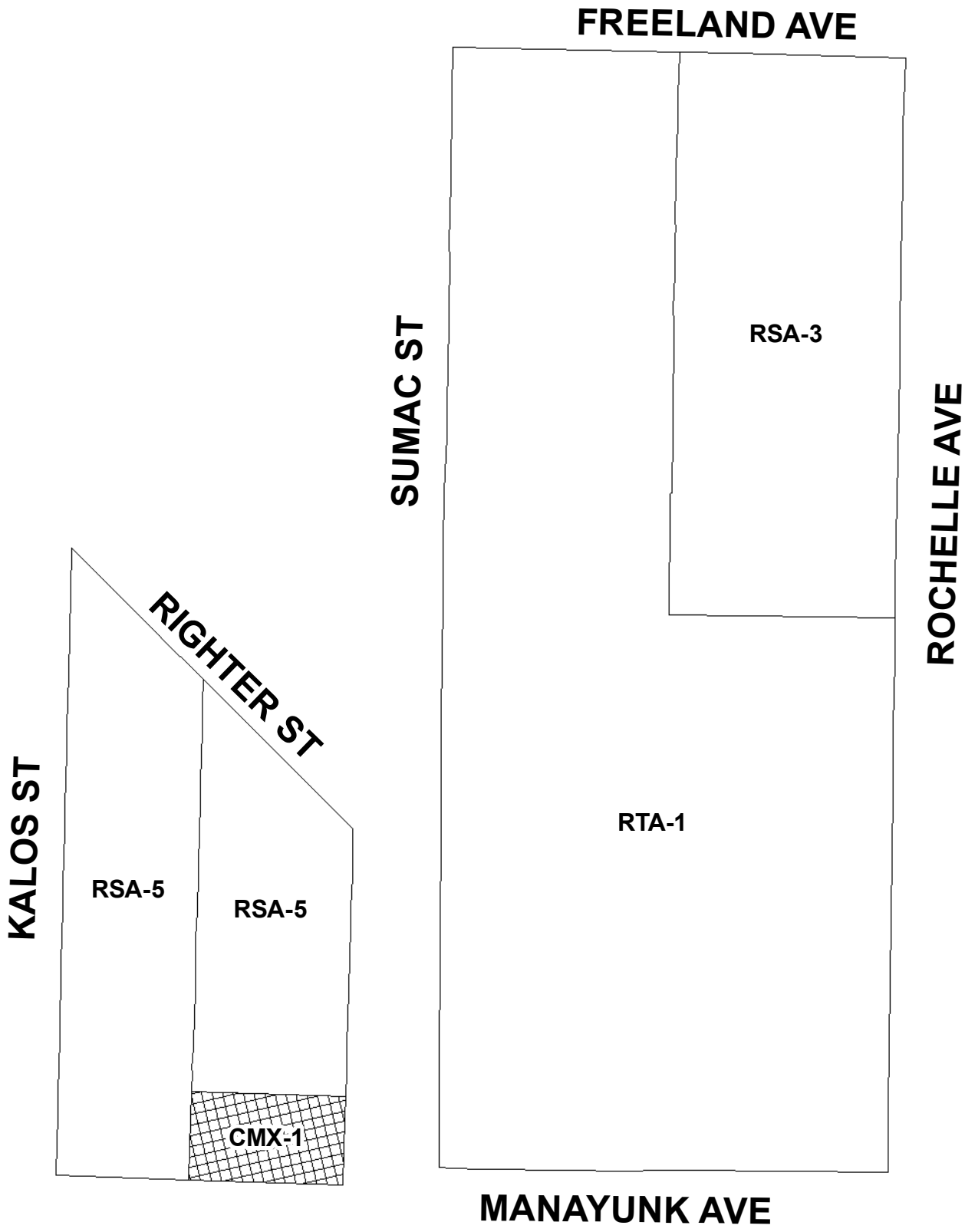


Zoning Districts



-  RTA-1
-  SP-PO-A



Map A10 Existing Zoning

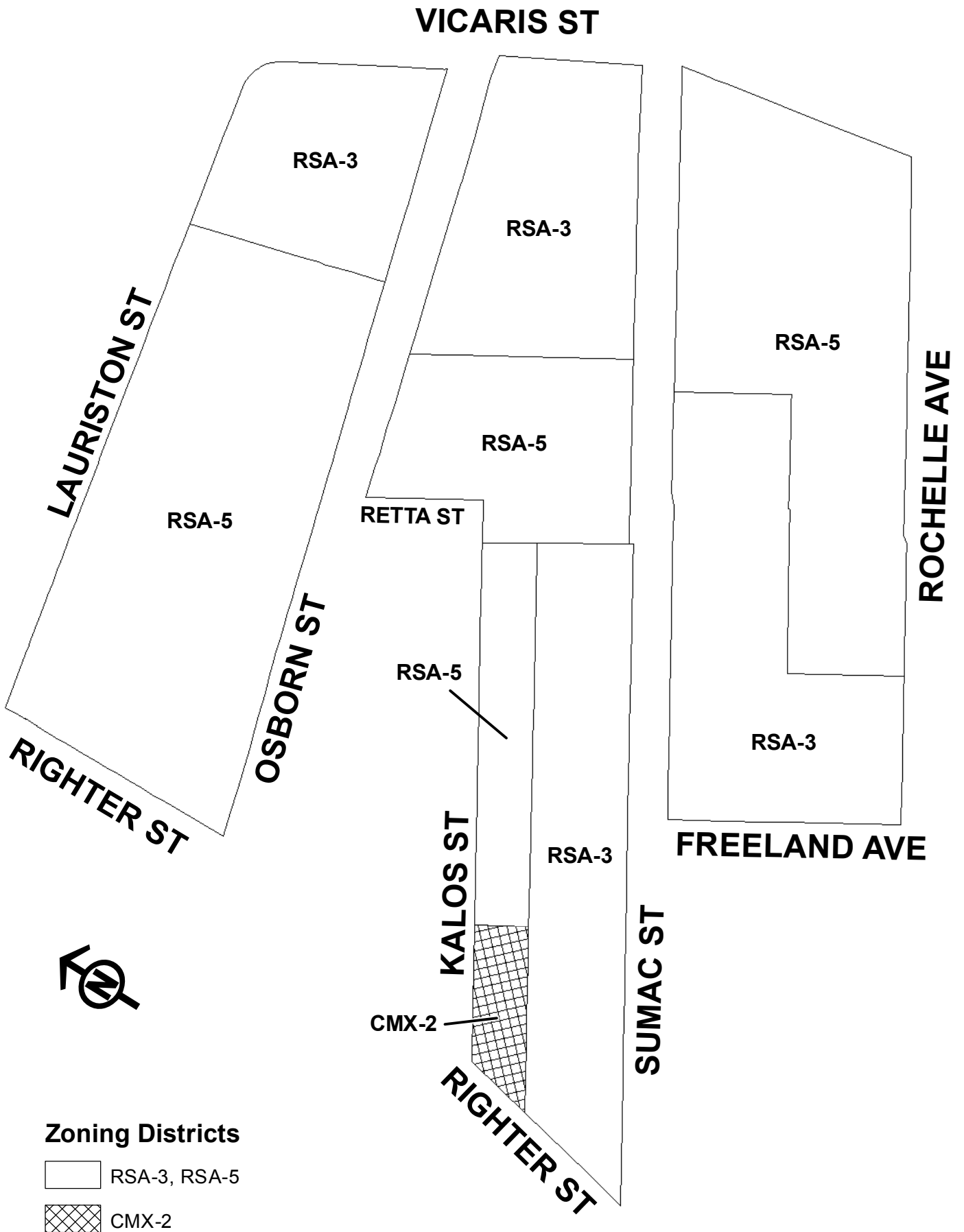


Zoning Districts



-  RSA-3, RSA-5, RTA-1
-  CMX-1



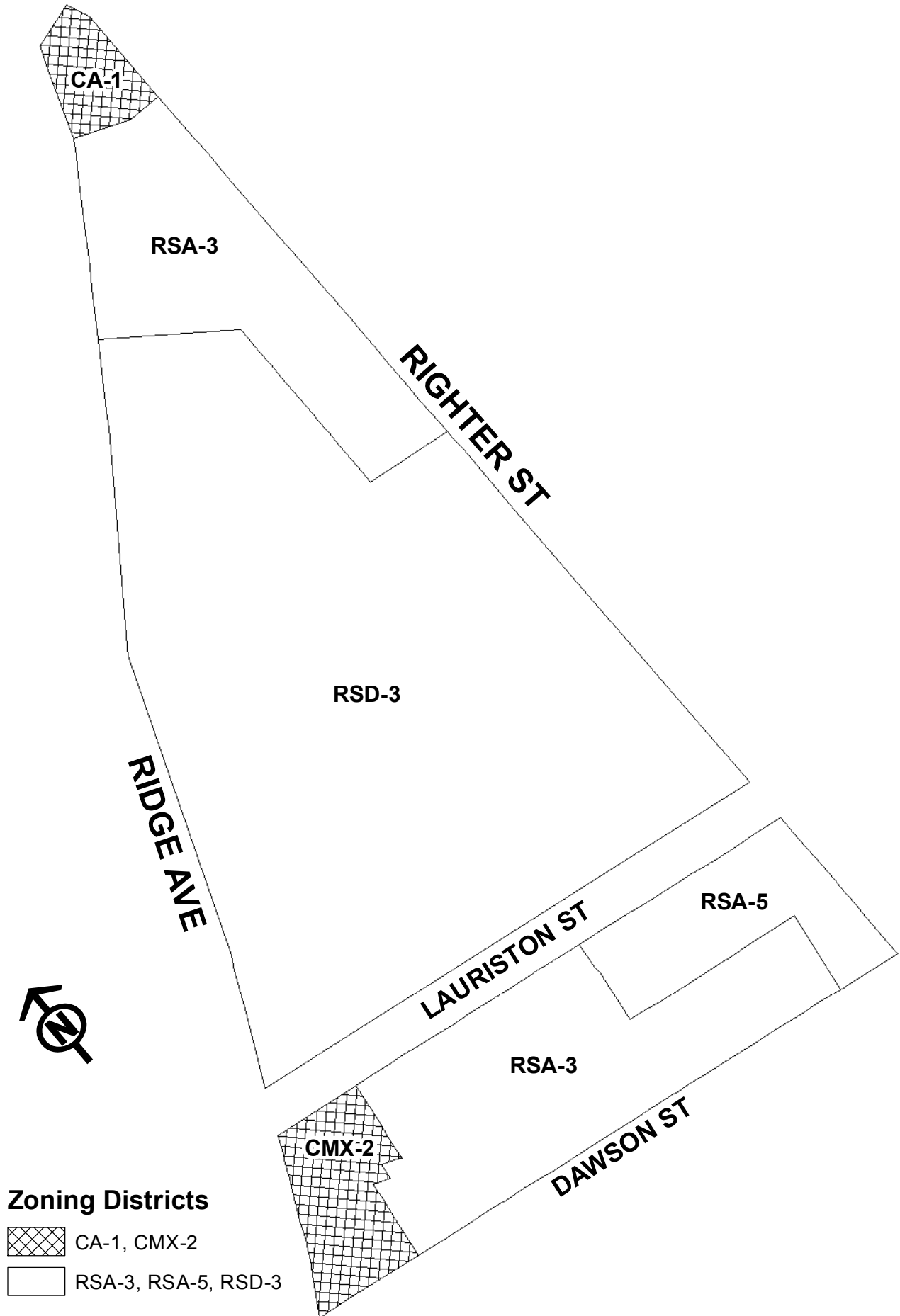
Map A11 Existing Zoning



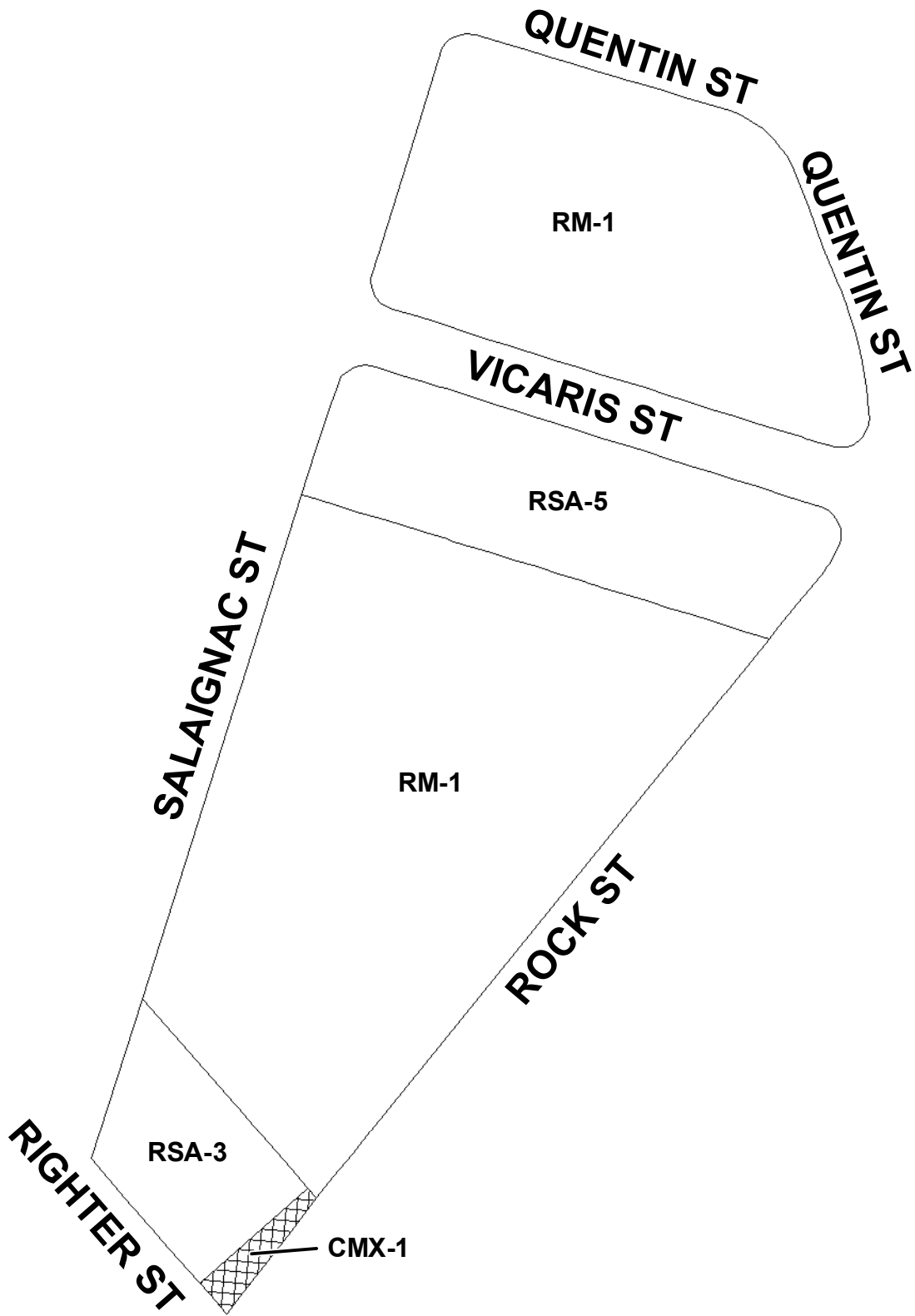
Zoning Districts

-  RSA-3, RSA-5
-  CMX-2

Map A12 Existing Zoning



Map A13 Existing Zoning



Zoning Districts



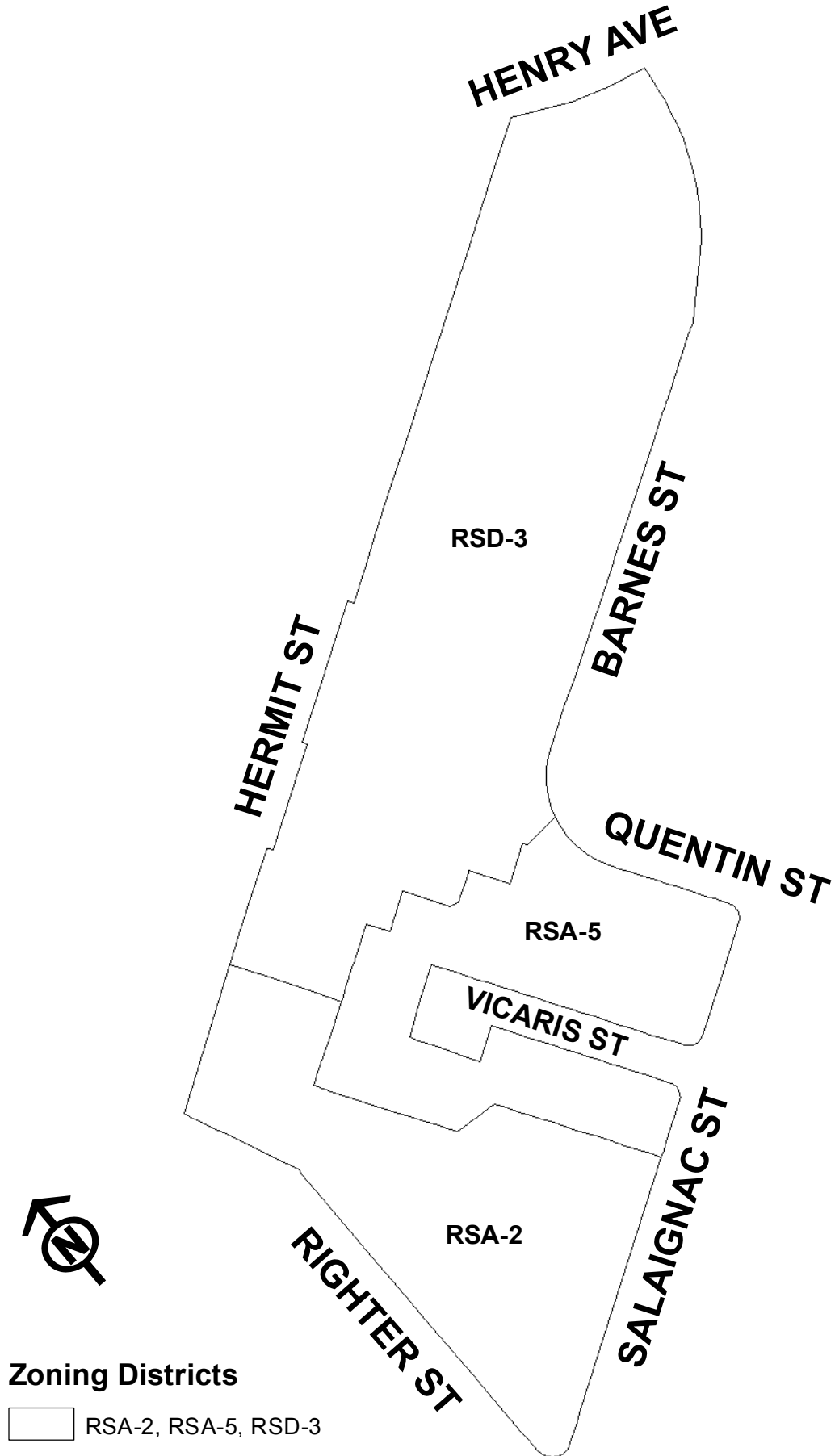
CMX-1



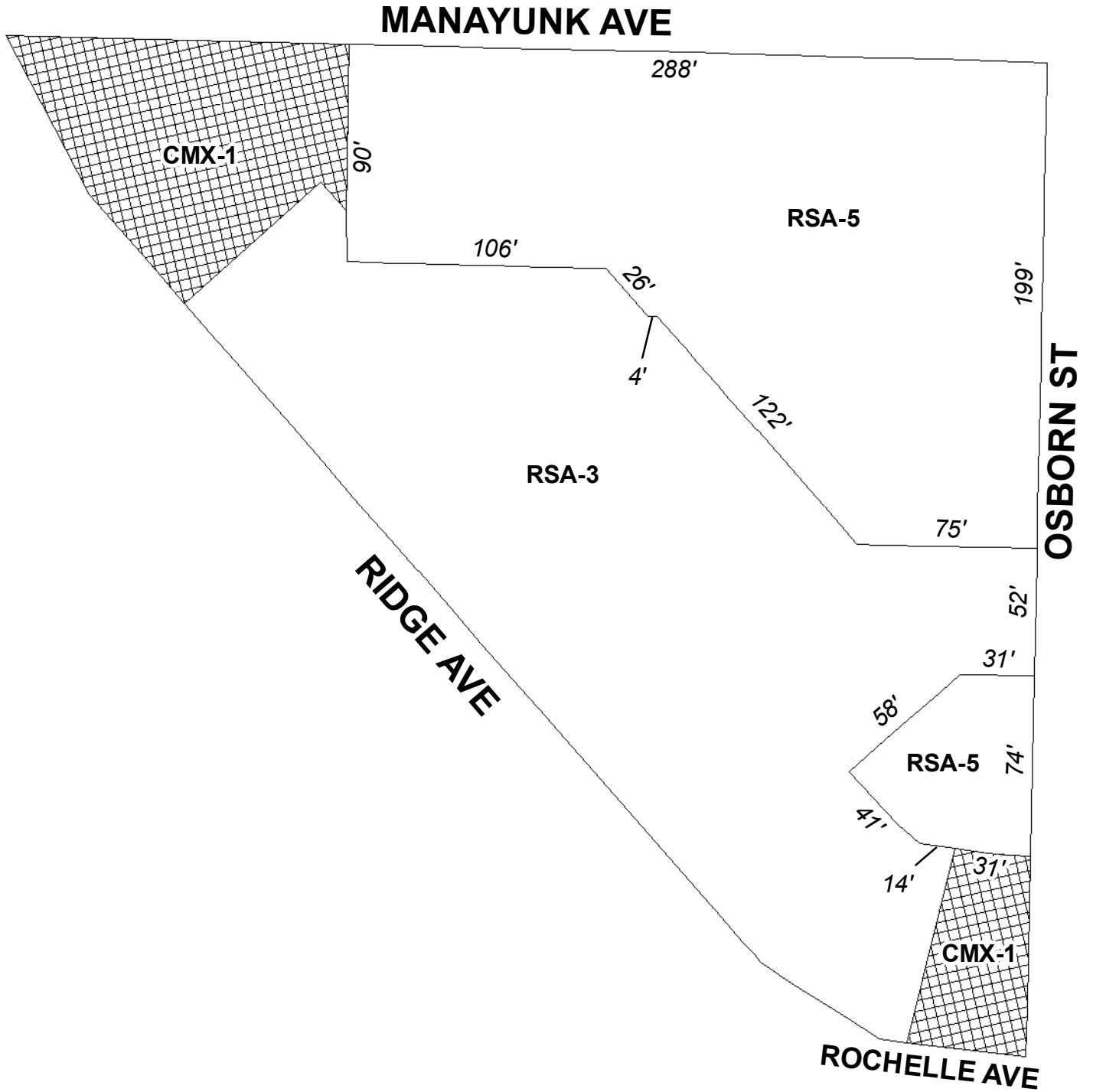
RM-1, RSA-3, RSA-5





Map A14 Existing Zoning



Map B1 Proposed Zoning



Zoning Districts

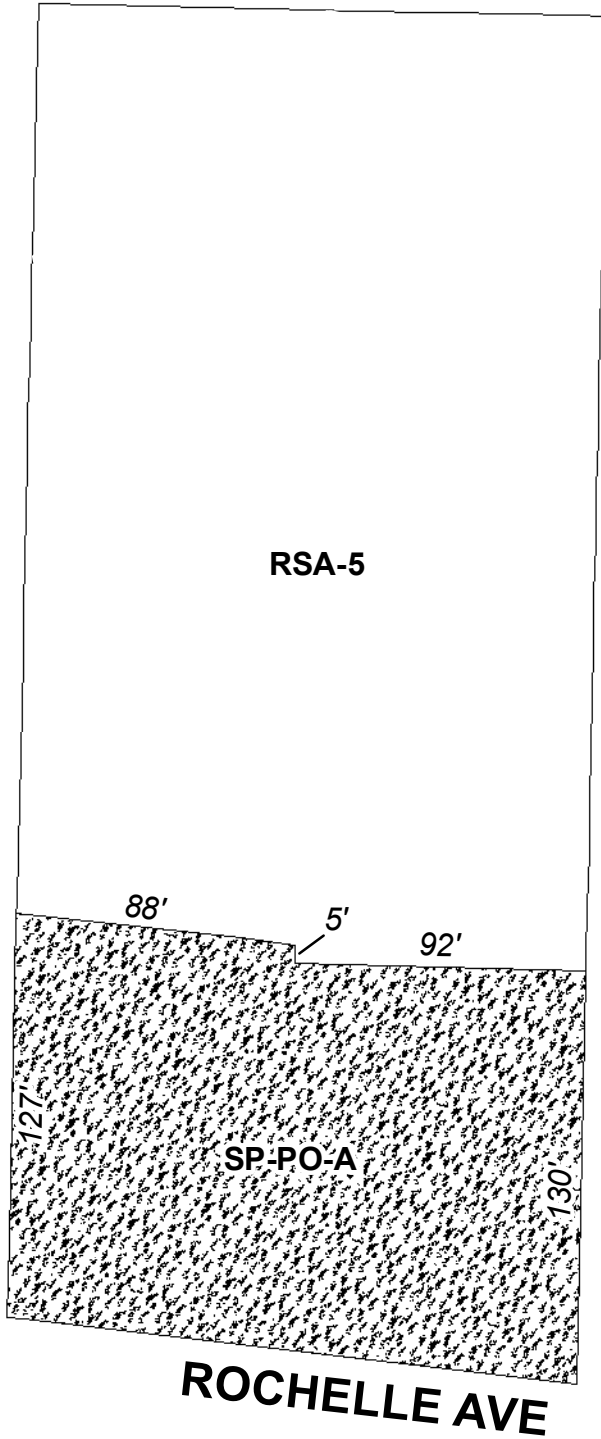
-  CMX-1
-  RSA-3, RSA-5



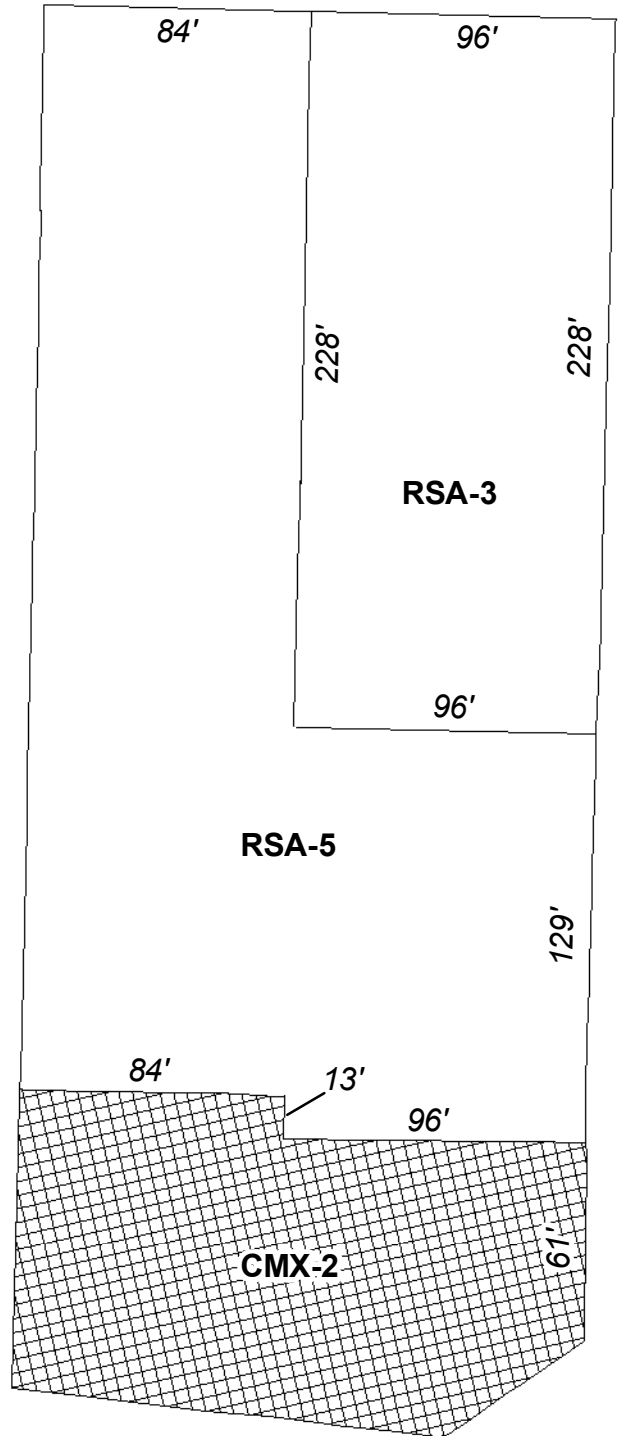
Map B2 Existing Zoning

MANAYUNK AVE

OSBORN ST






KALOS ST



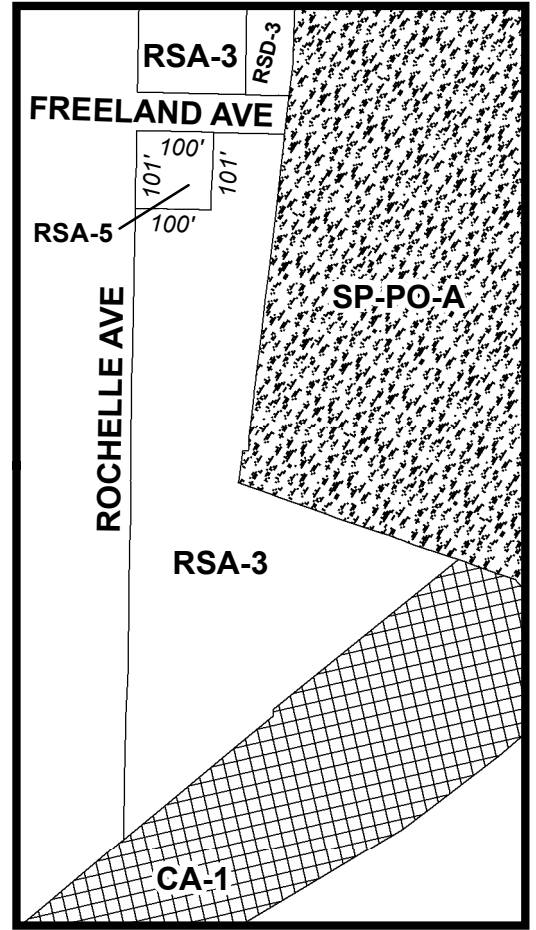
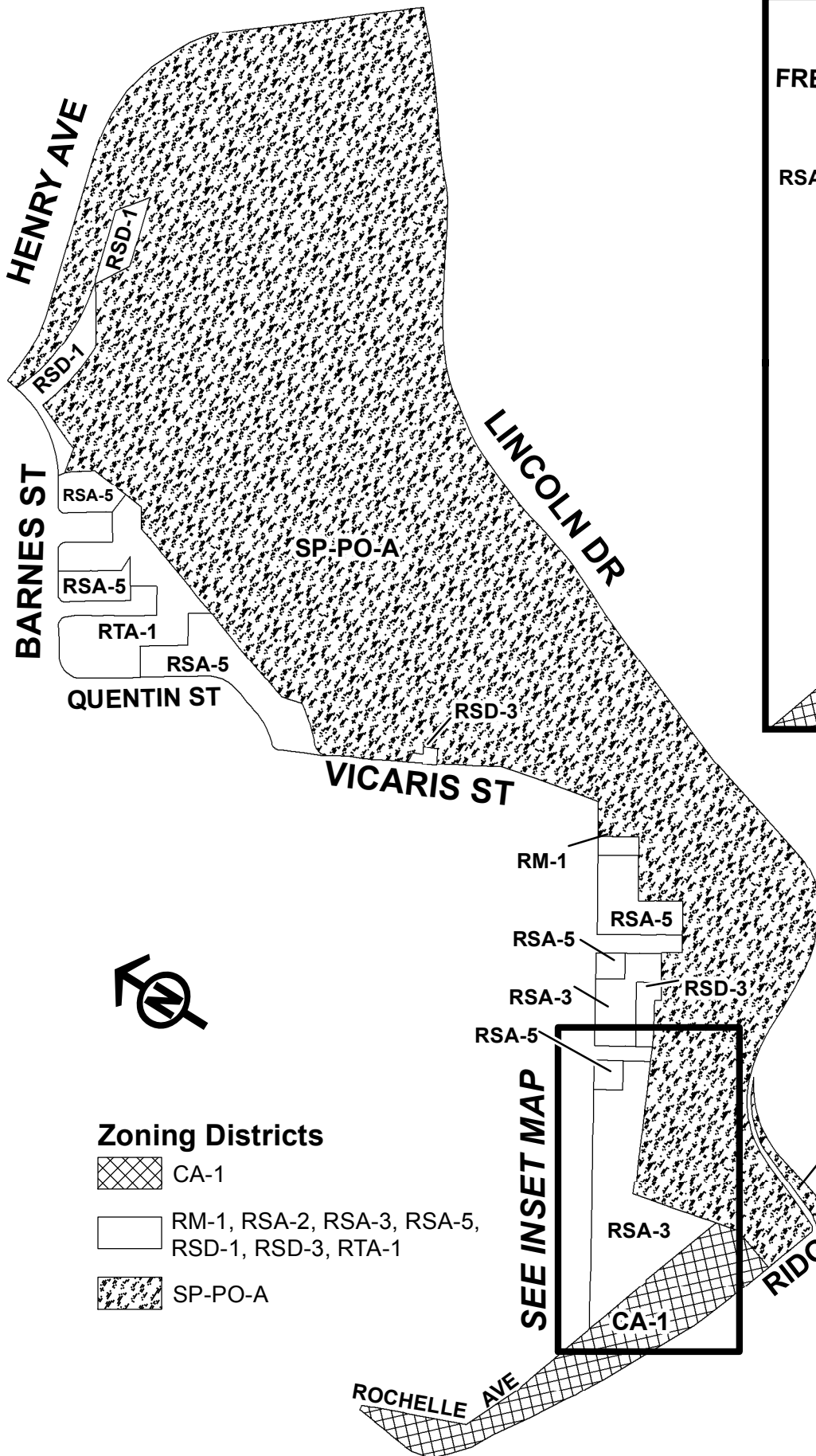
SUMAC ST

Zoning Districts

-  CMX-2
-  RSA-3, RSA-5
-  SP-PO-A






Map B3 Proposed Zoning



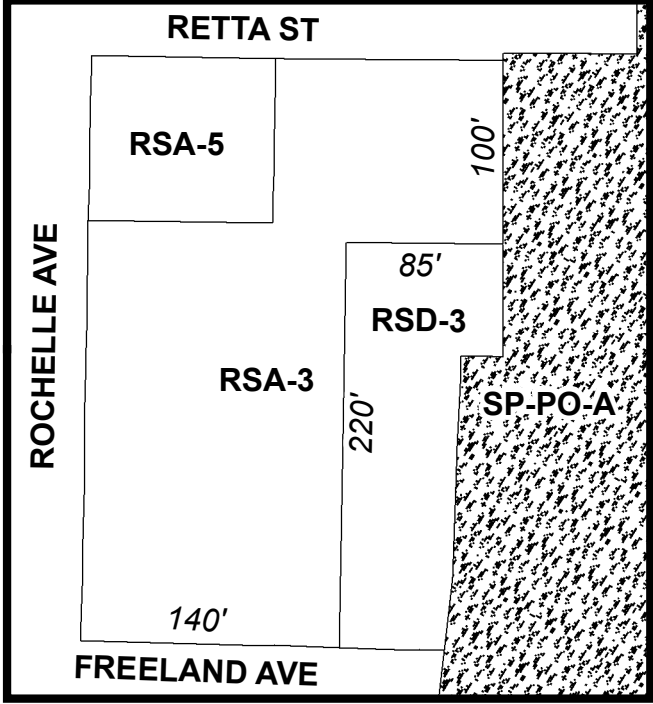
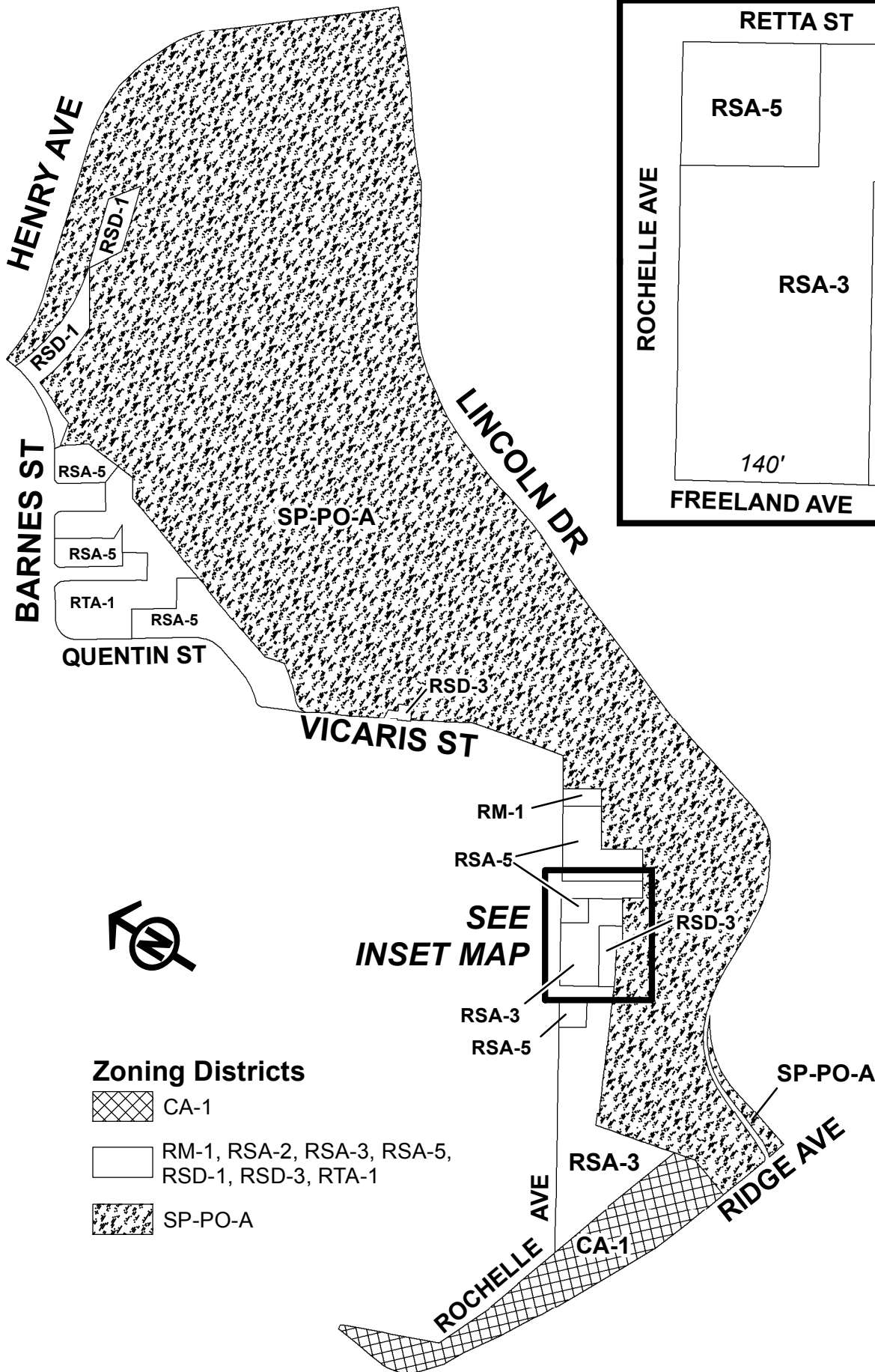
INSET MAP

Zoning Districts

-  CA-1
-  RM-1, RSA-2, RSA-3, RSA-5, RSD-1, RSD-3, RTA-1
-  SP-PO-A

SEE INSET MAP

Map B4 Proposed Zoning






INSET MAP

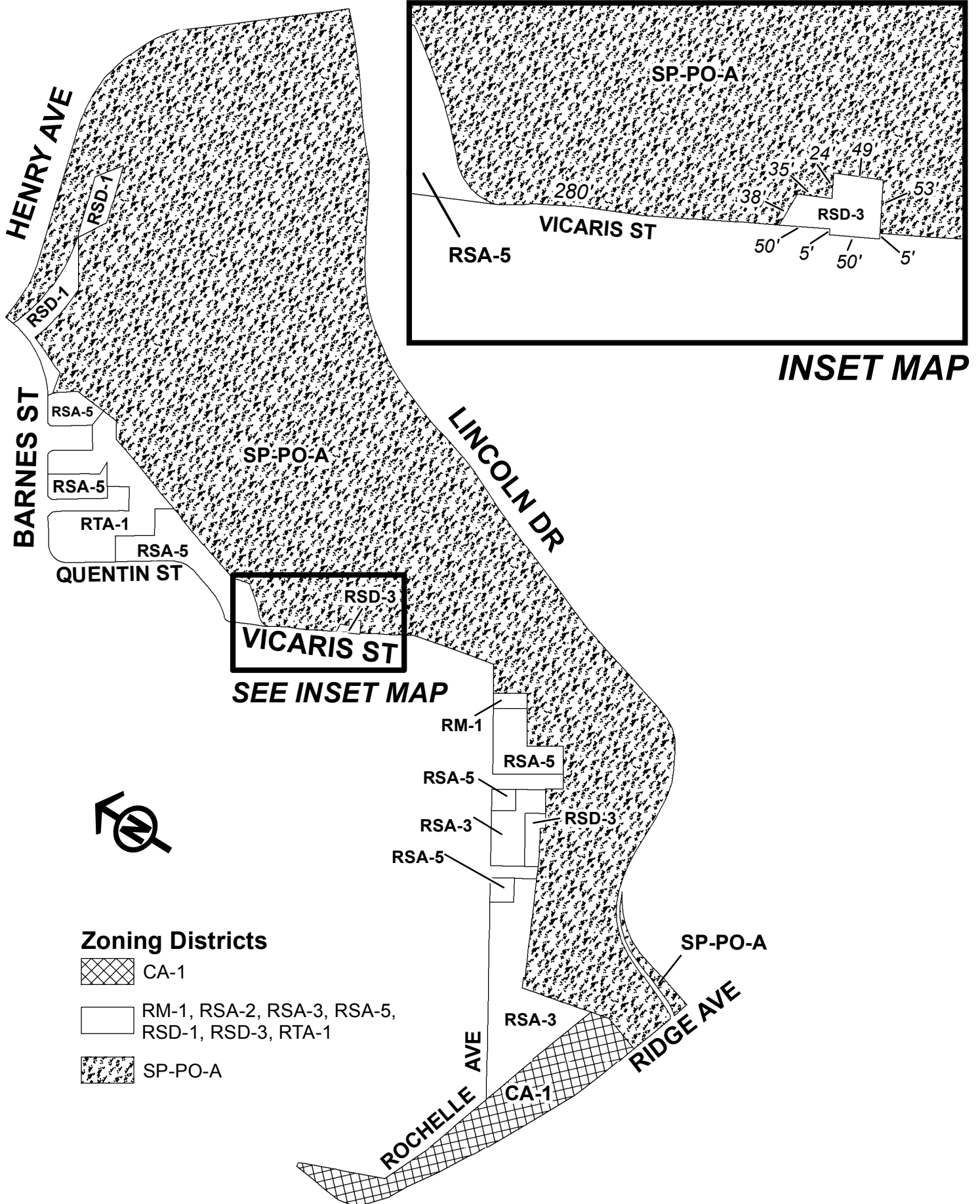


**SEE
INSET MAP**

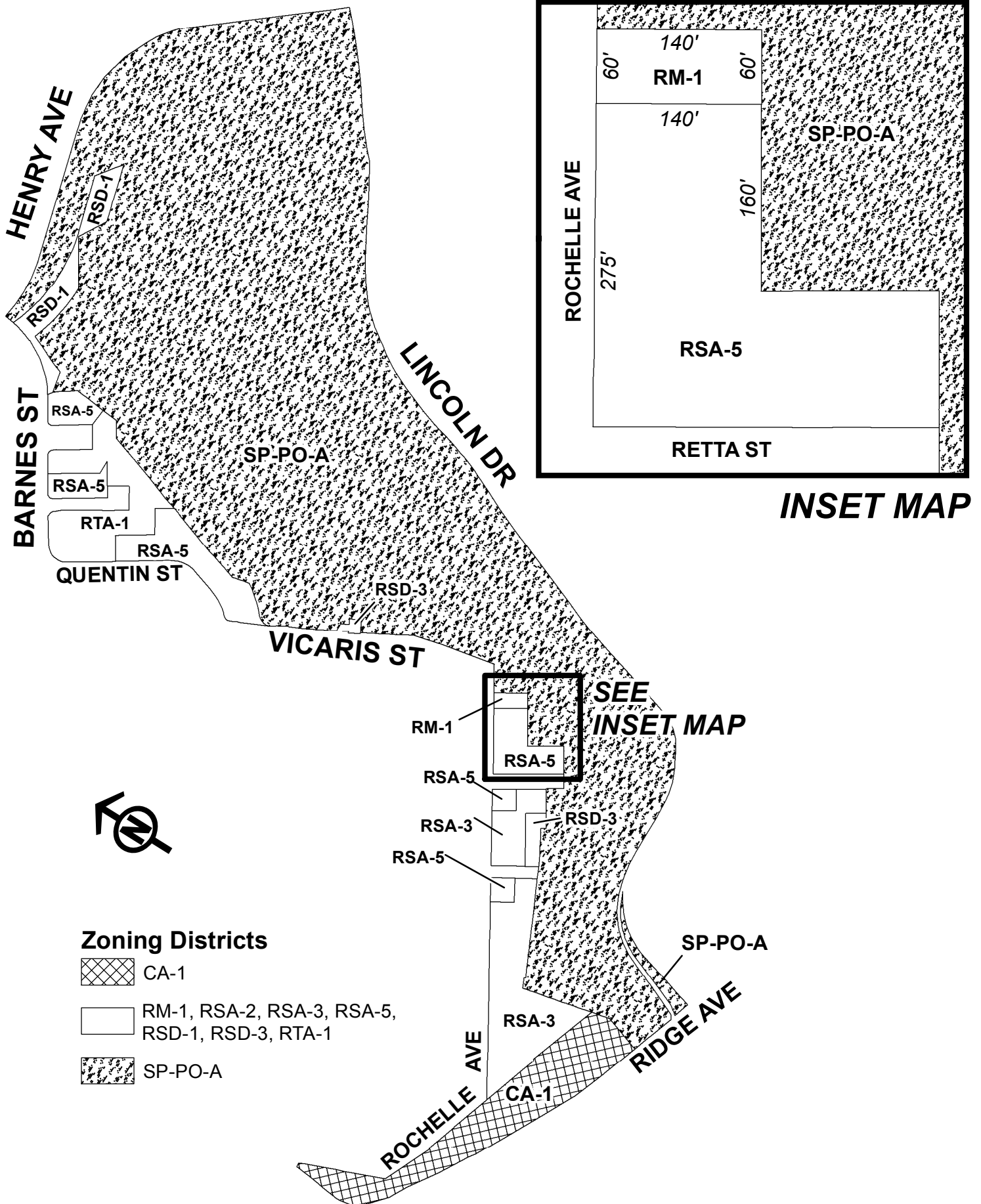
Zoning Districts

-  CA-1
-  RM-1, RSA-2, RSA-3, RSA-5, RSD-1, RSD-3, RTA-1
-  SP-PO-A




Map B5 Proposed Zoning



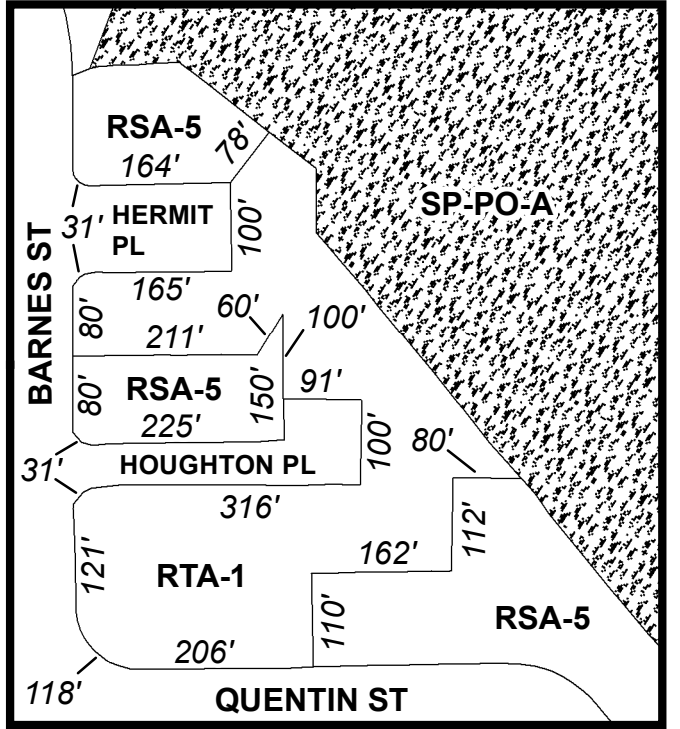
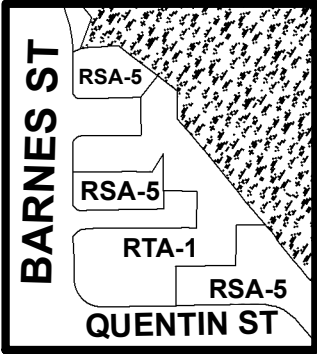
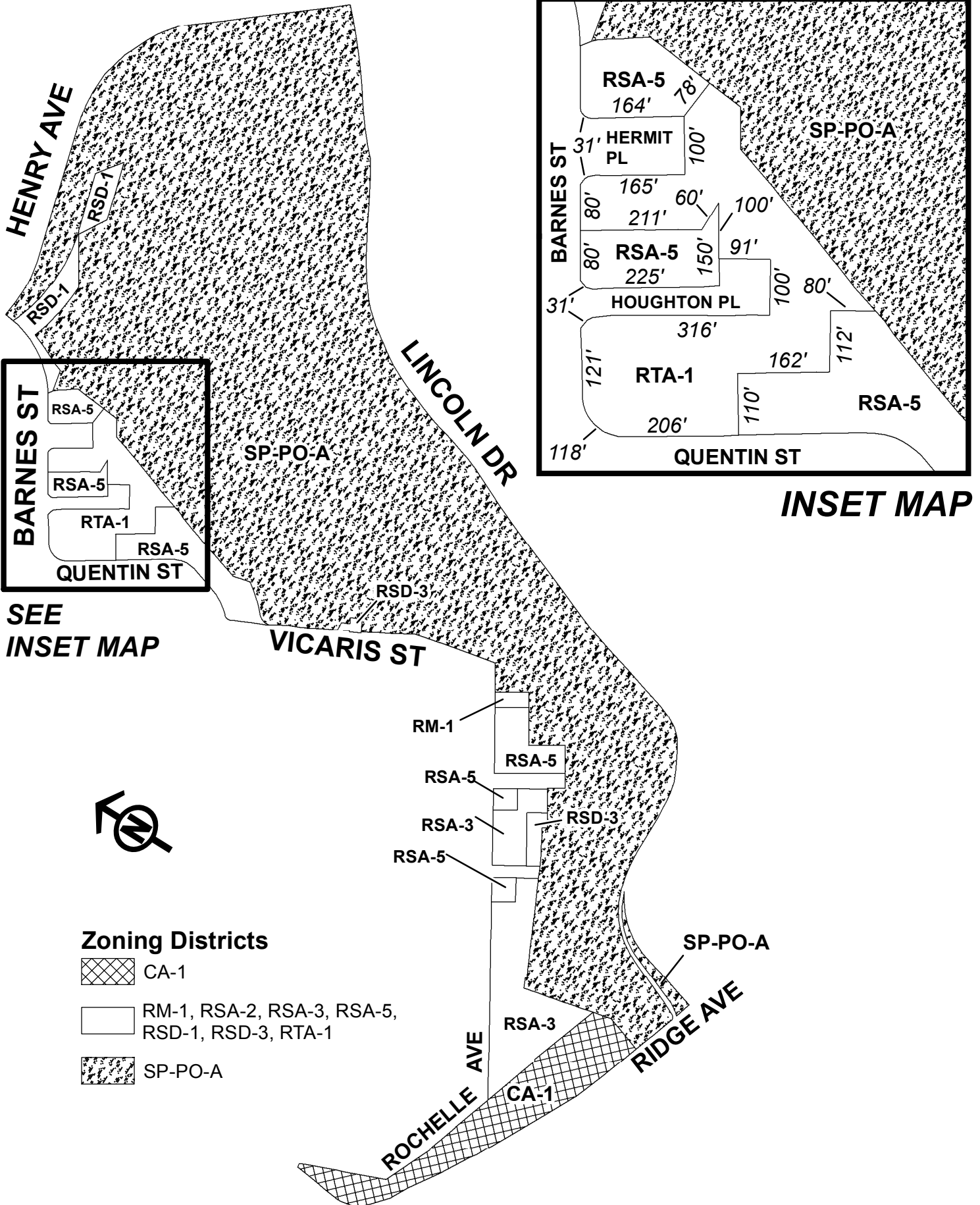
Map B6 Proposed Zoning



Zoning Districts

-  CA-1
-  RM-1, RSA-2, RSA-3, RSA-5, RSD-1, RSD-3, RTA-1
-  SP-PO-A

Map B7 Proposed Zoning



INSET MAP

**SEE
 INSET MAP**

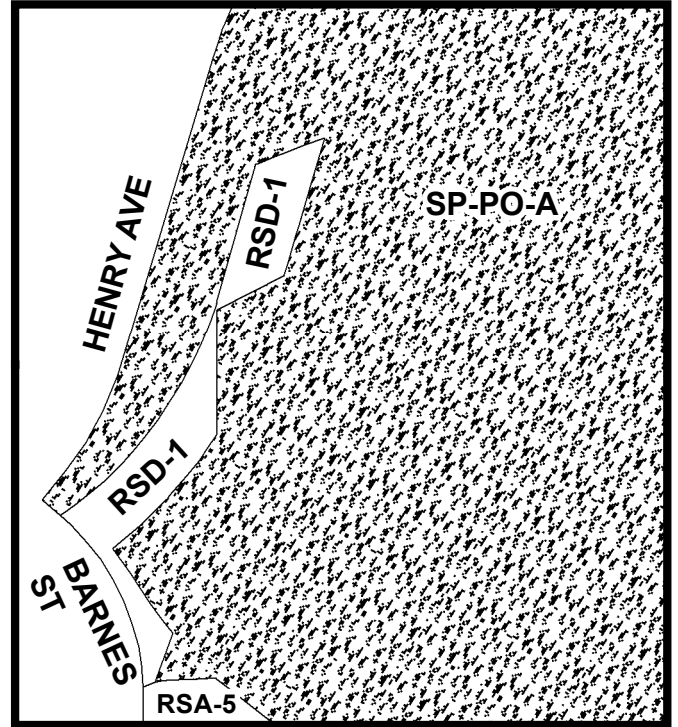



Zoning Districts

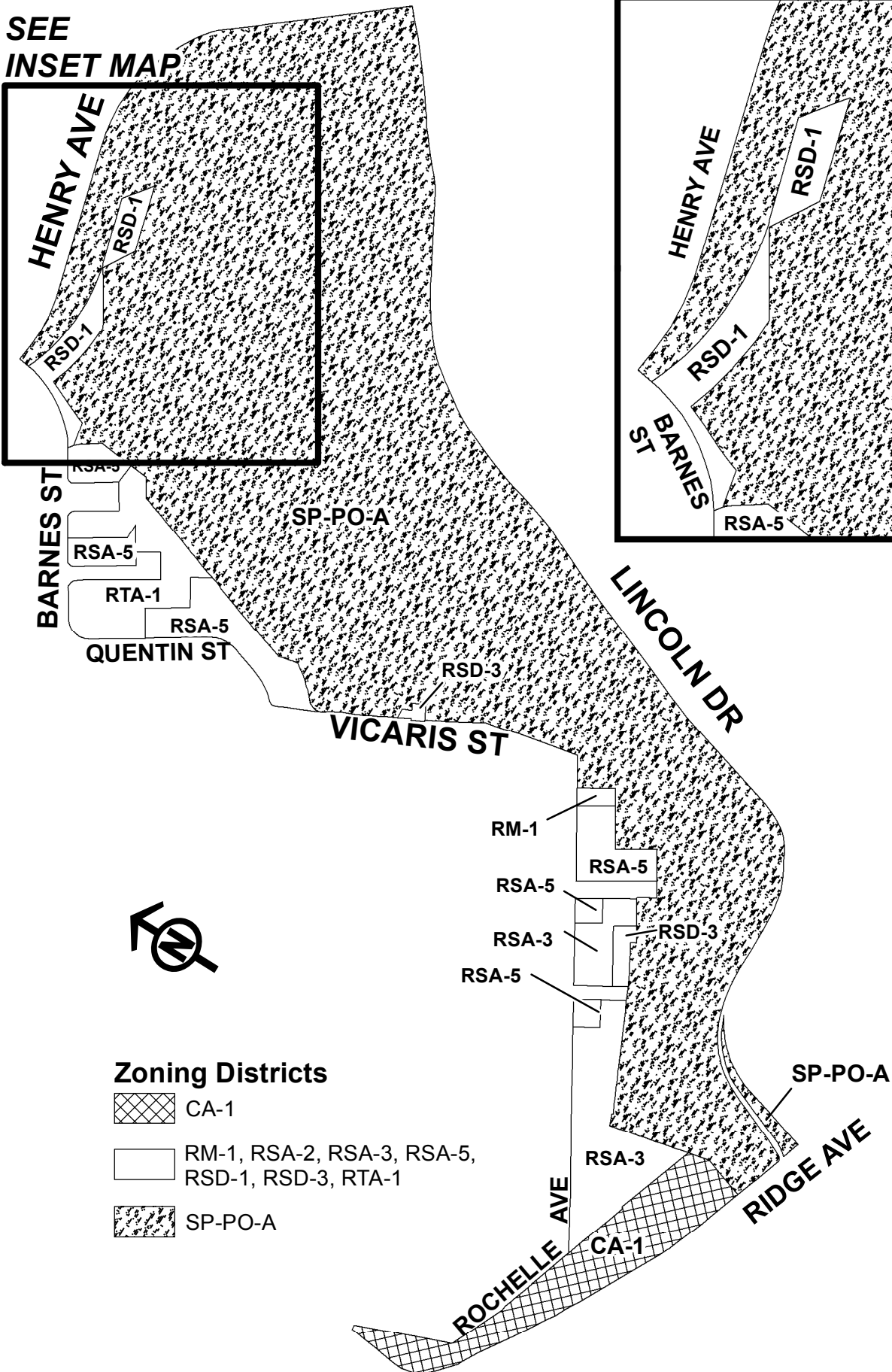
-  CA-1
-  SP-PO-A
-  RM-1, RSA-2, RSA-3, RSA-5, RSD-1, RSD-3, RTA-1

Map B8 Proposed Zoning




SEE
INSET MAP



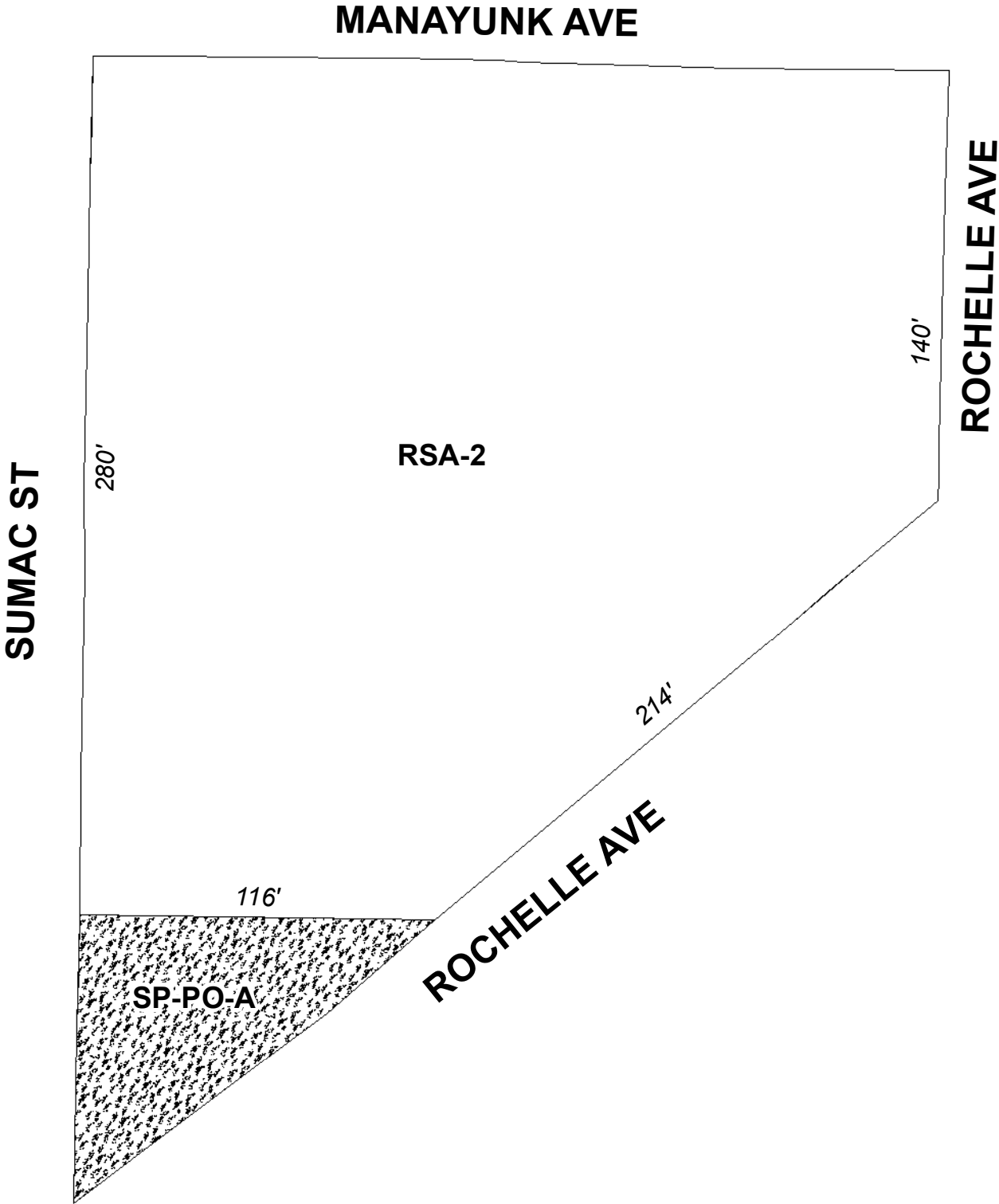
INSET MAP




Zoning Districts

-  CA-1
-  SP-PO-A
-  RM-1, RSA-2, RSA-3, RSA-5, RSD-1, RSD-3, RTA-1

Map B9 Proposed Zoning

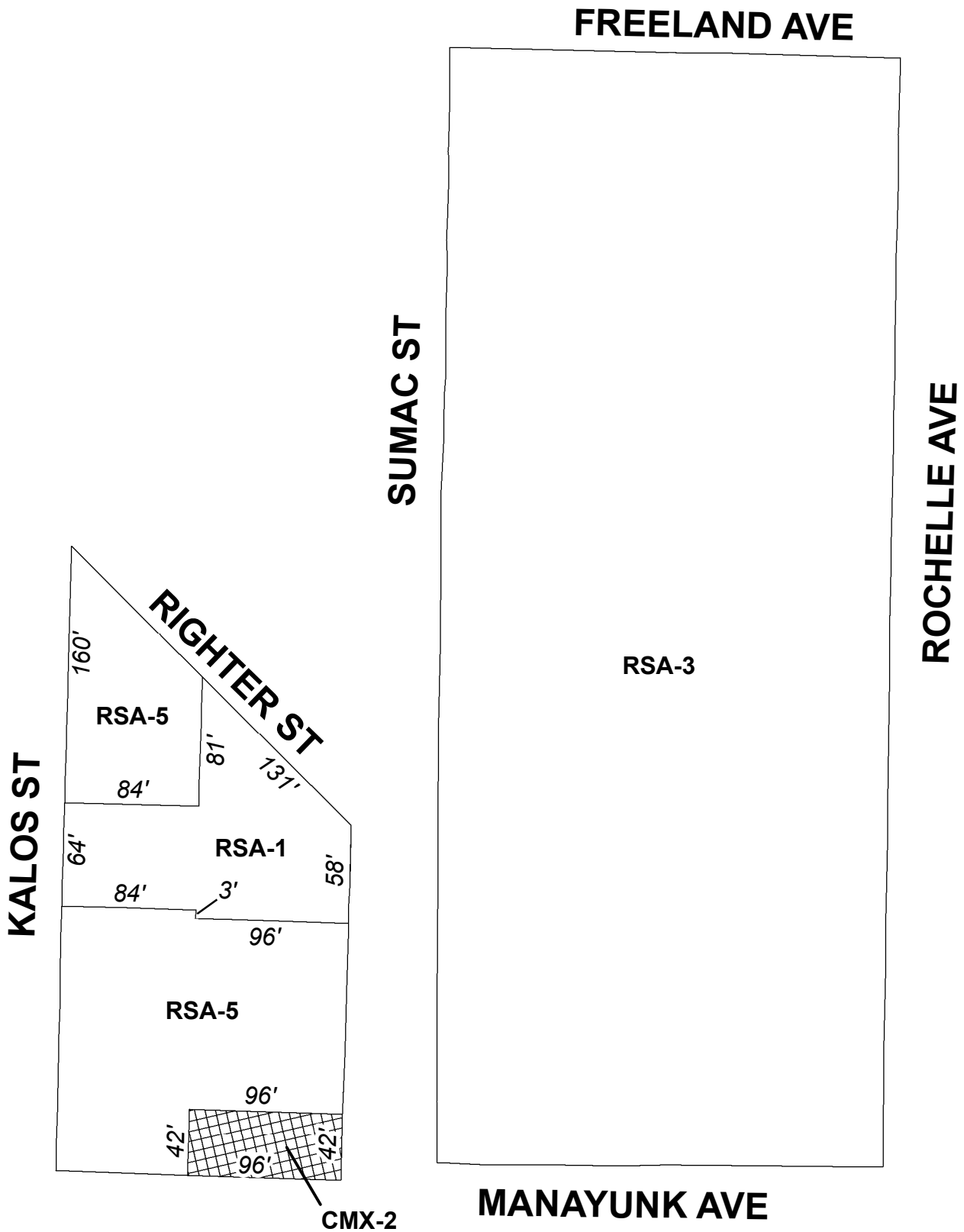


Zoning Districts



-  RSA-2
-  SP-PO-A



Map B10 Proposed Zoning



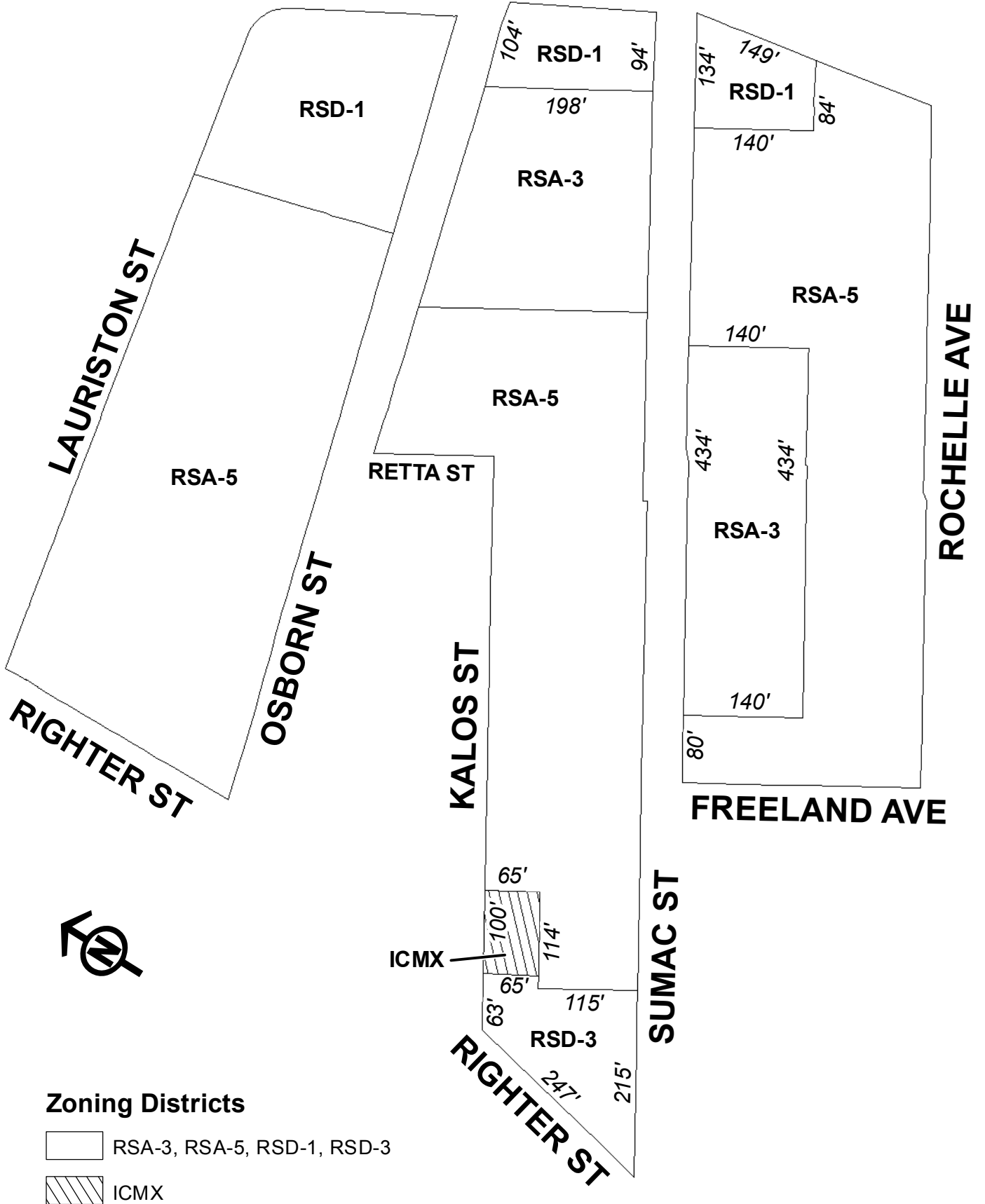
Zoning Districts

-  RSA-1, RSA-3, RSA-5
-  CMX-2



Map B11 Proposed Zoning

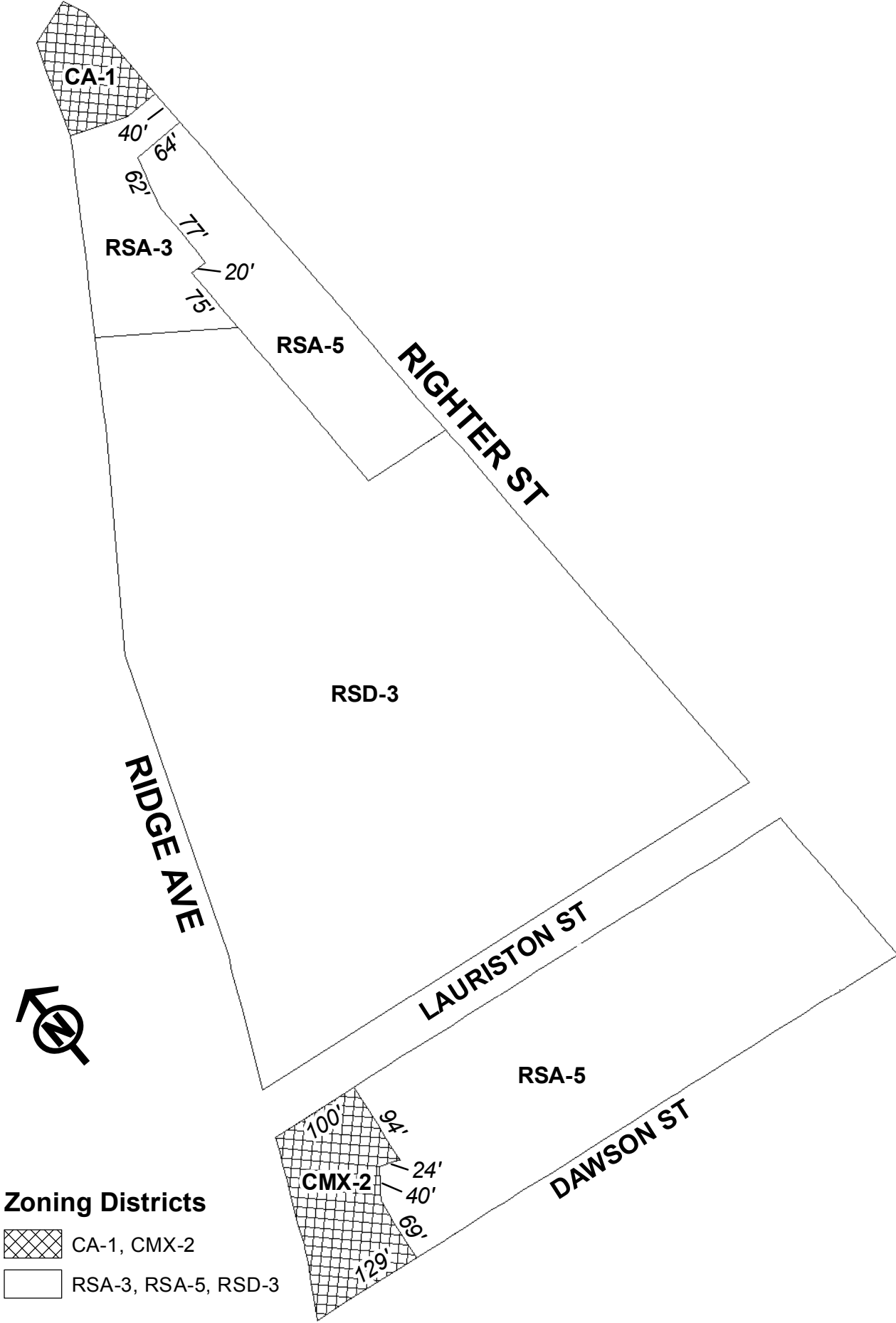
VICARIS ST



Zoning Districts

- RSA-3, RSA-5, RSD-1, RSD-3
- ICMX

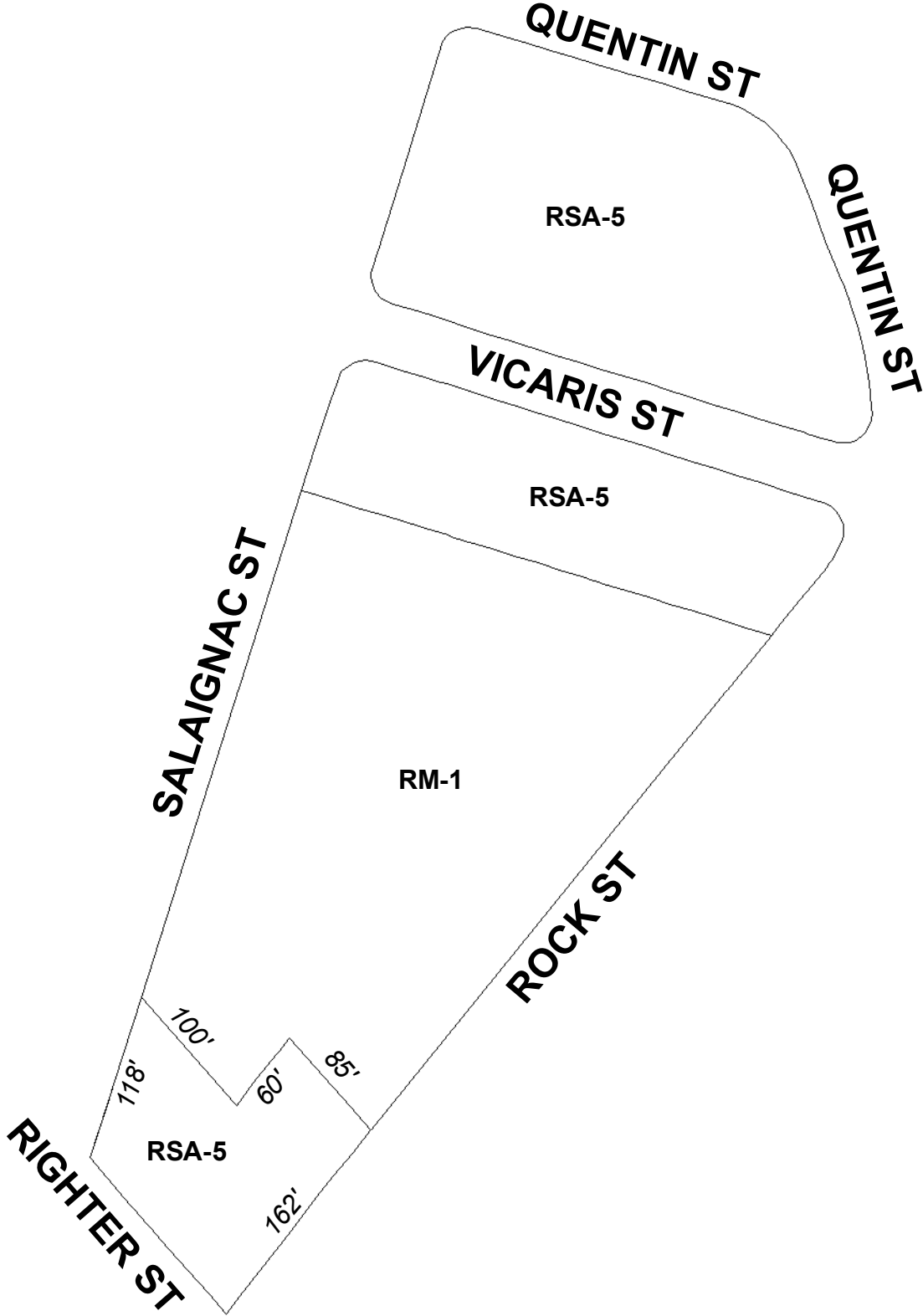
Map B12 Proposed Zoning




Zoning Districts

- CA-1, CMX-2
- RSA-3, RSA-5, RSD-3

Map B13 Proposed Zoning

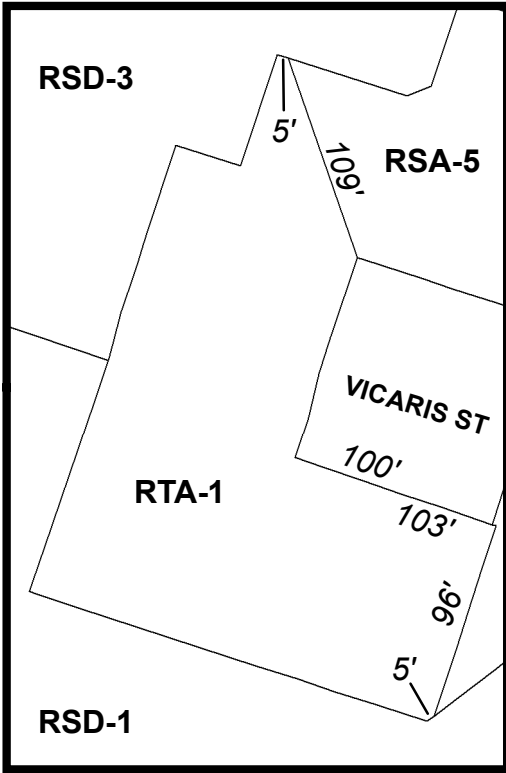


Zoning Districts

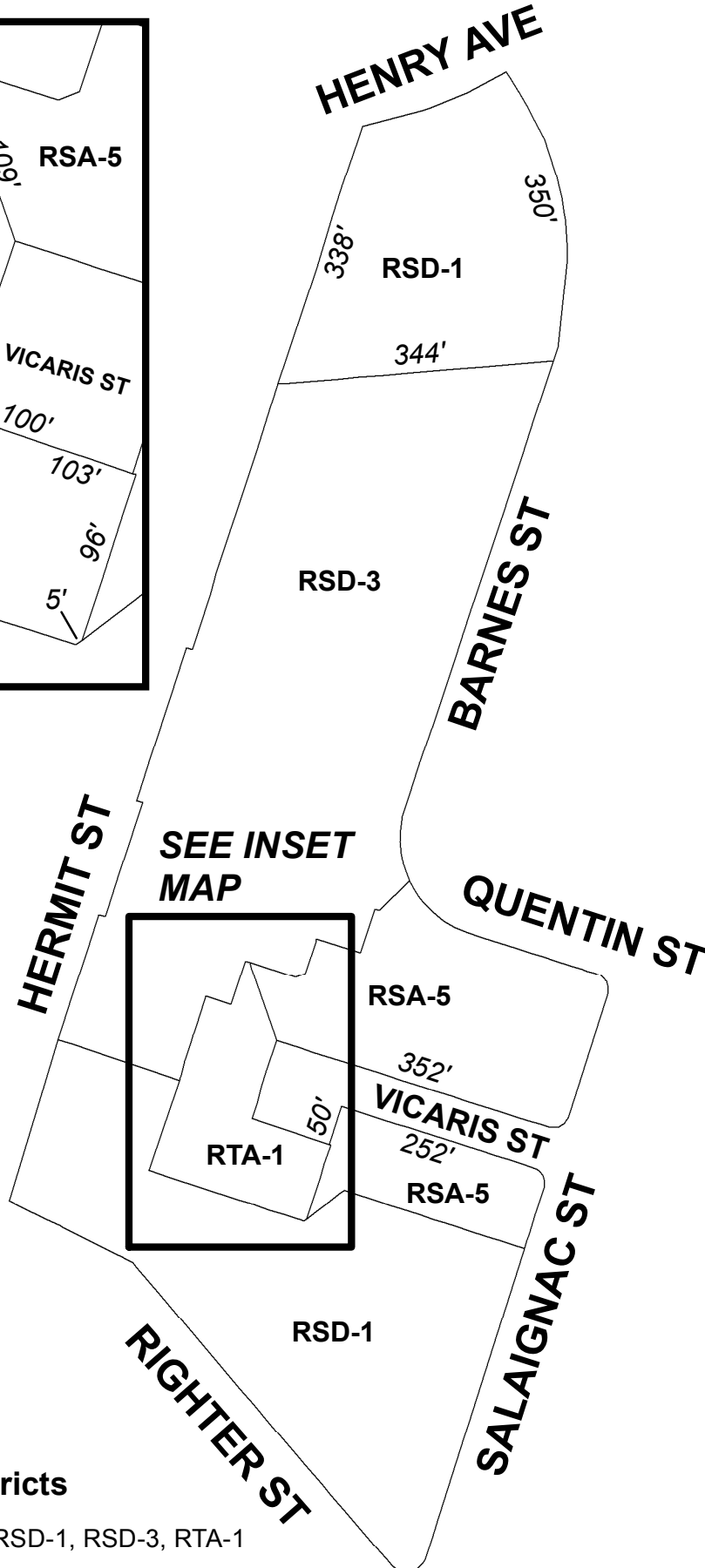
 RM-1, RSA-5



Map B14 Proposed Zoning



INSET MAP



Zoning Districts

□ RSA-5, RSD-1, RSD-3, RTA-1