

# City of Philadelphia



(Bill No. 040007)

## AN ORDINANCE

To amend the Philadelphia Zoning Maps by changing the zoning designations of certain areas of land located within an area bounded by Tacony Street, Barnett Street, Levick Street, The Delaware River, Cottman Avenue and New State Road.

### *THE COUNCIL OF THE CITY OF PHILADELPHIA HEREBY ORDAINS:*

SECTION 1. Pursuant to Section 14-103 of The Philadelphia Code, The Philadelphia Zoning Maps are hereby amended by changing the zoning designations of certain areas of land within an area bounded by Tacony Street, Barnett Street, Levick Street, The Delaware River, Cottman Avenue and New State Road from the existing zoning designations indicated on Maps "A1" "A2" and "A3" set forth below to the zoning designations indicated on Maps "B1" "B2" and "B3" set forth below.

SECTION 2. This Ordinance shall become effective immediately.

# City of Philadelphia

BILL NO. 040007 continued

Certified Copy

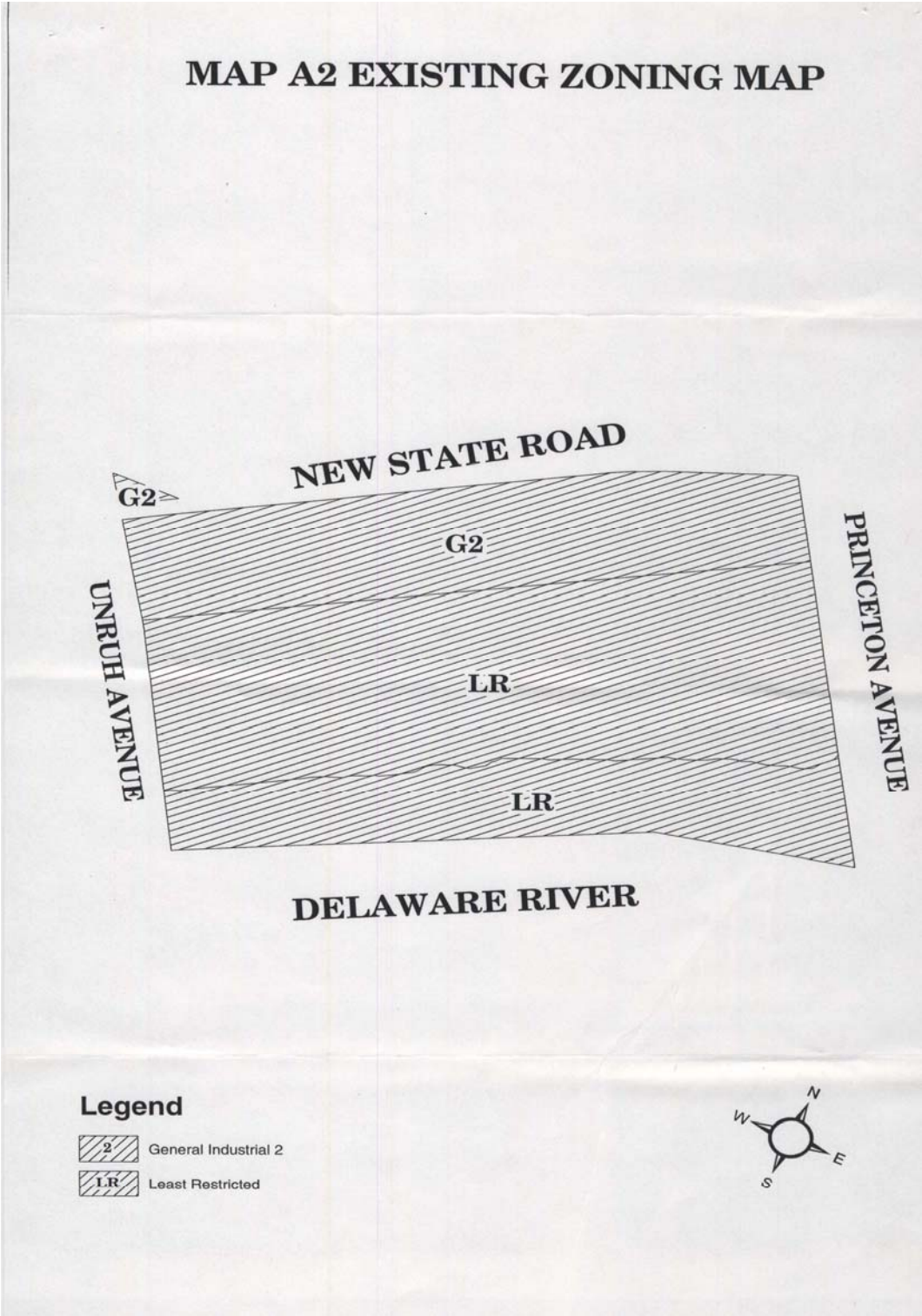
## MAP A1 EXISTING ZONING MAP



# City of Philadelphia

BILL NO. 040007 continued

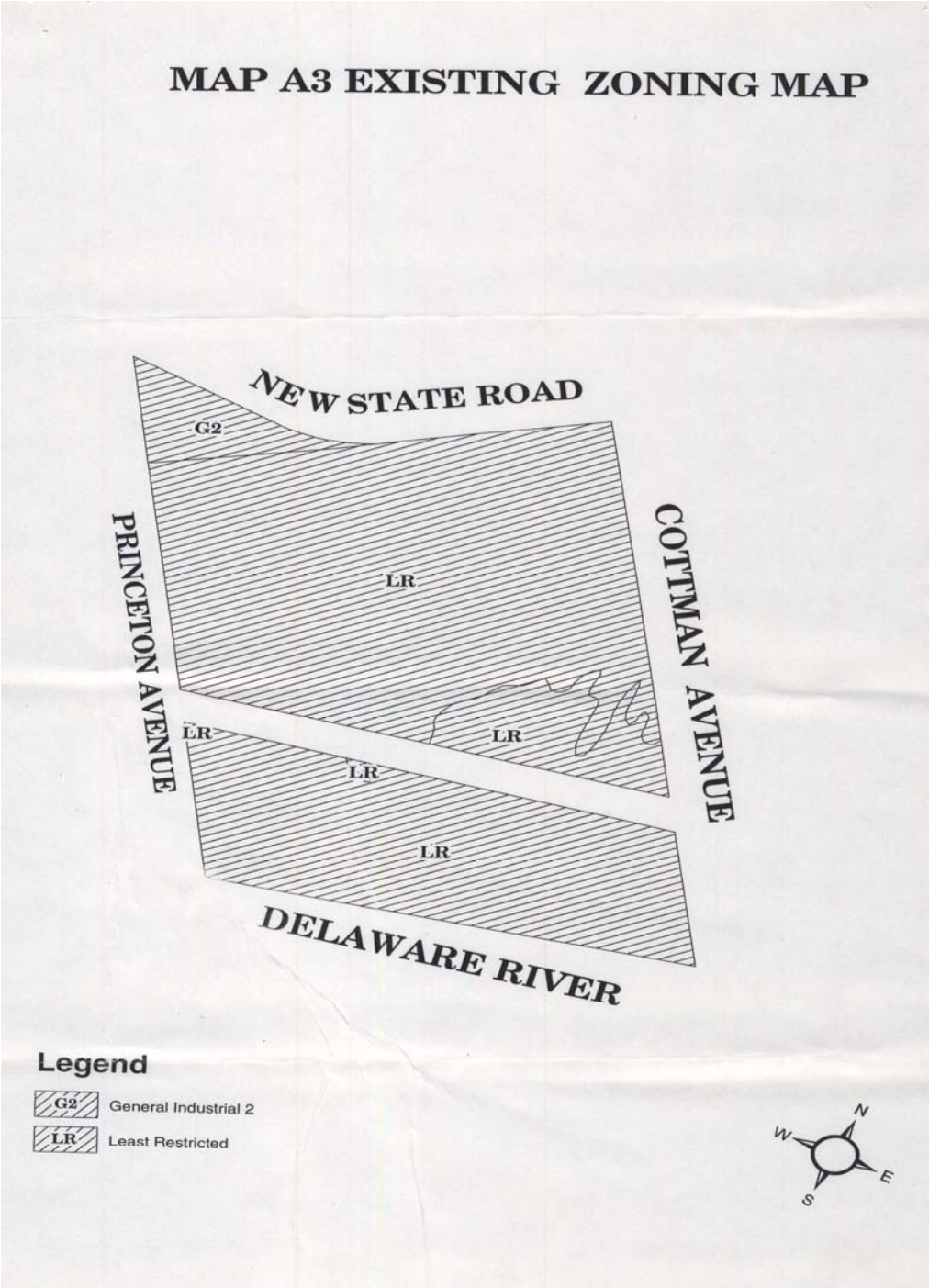
Certified Copy



# City of Philadelphia

BILL NO. 040007 continued

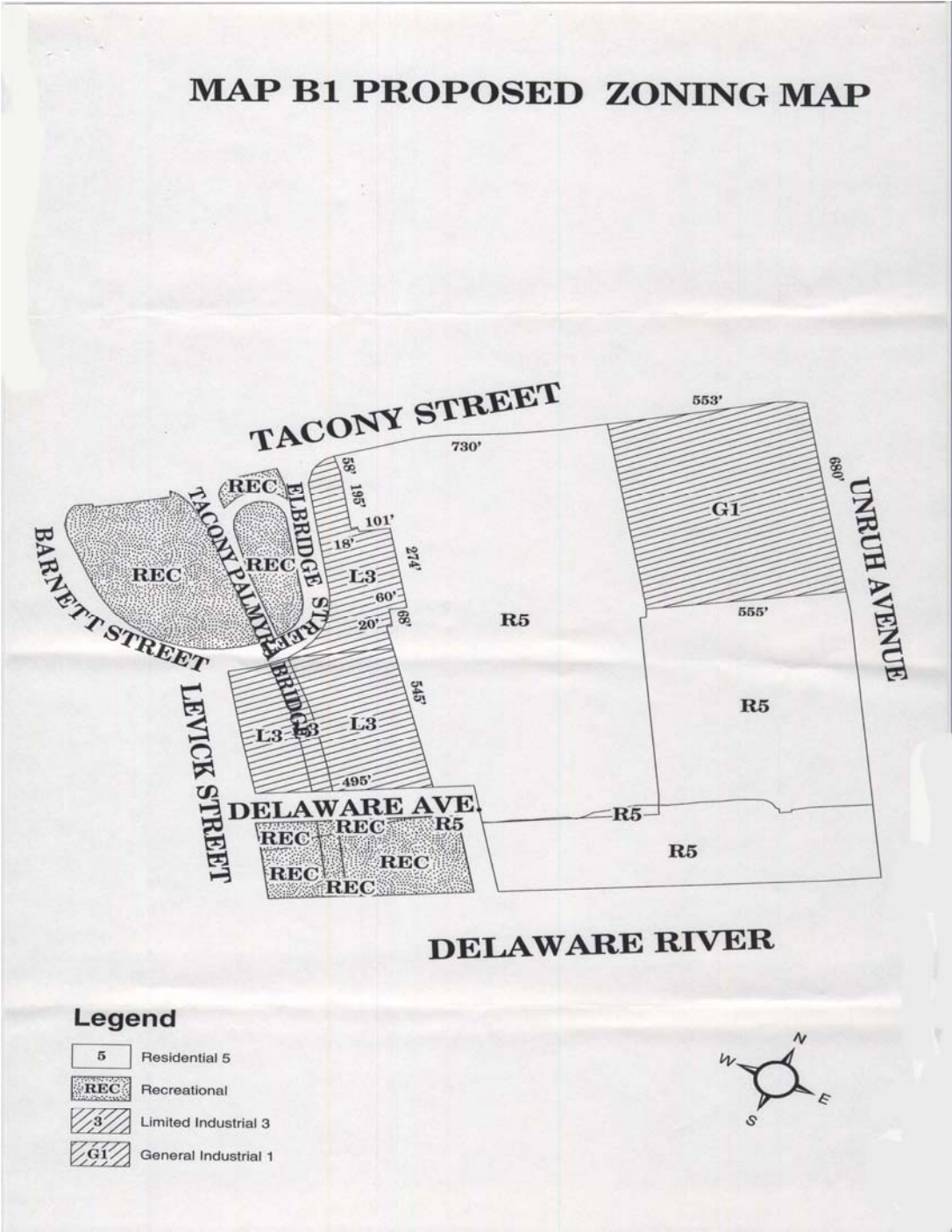
Certified Copy



# City of Philadelphia

BILL NO. 040007 continued

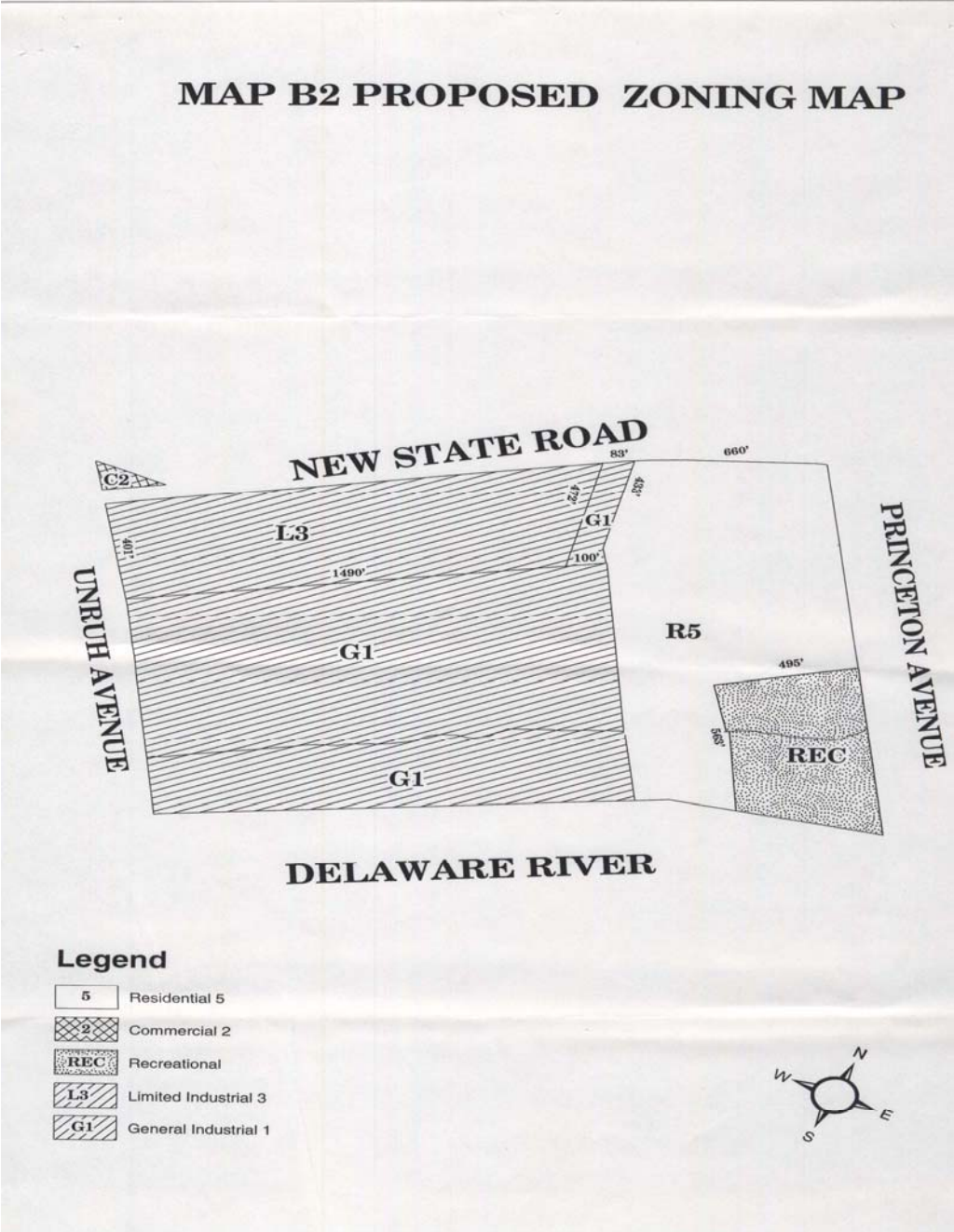
Certified Copy



# City of Philadelphia

BILL NO. 040007 continued

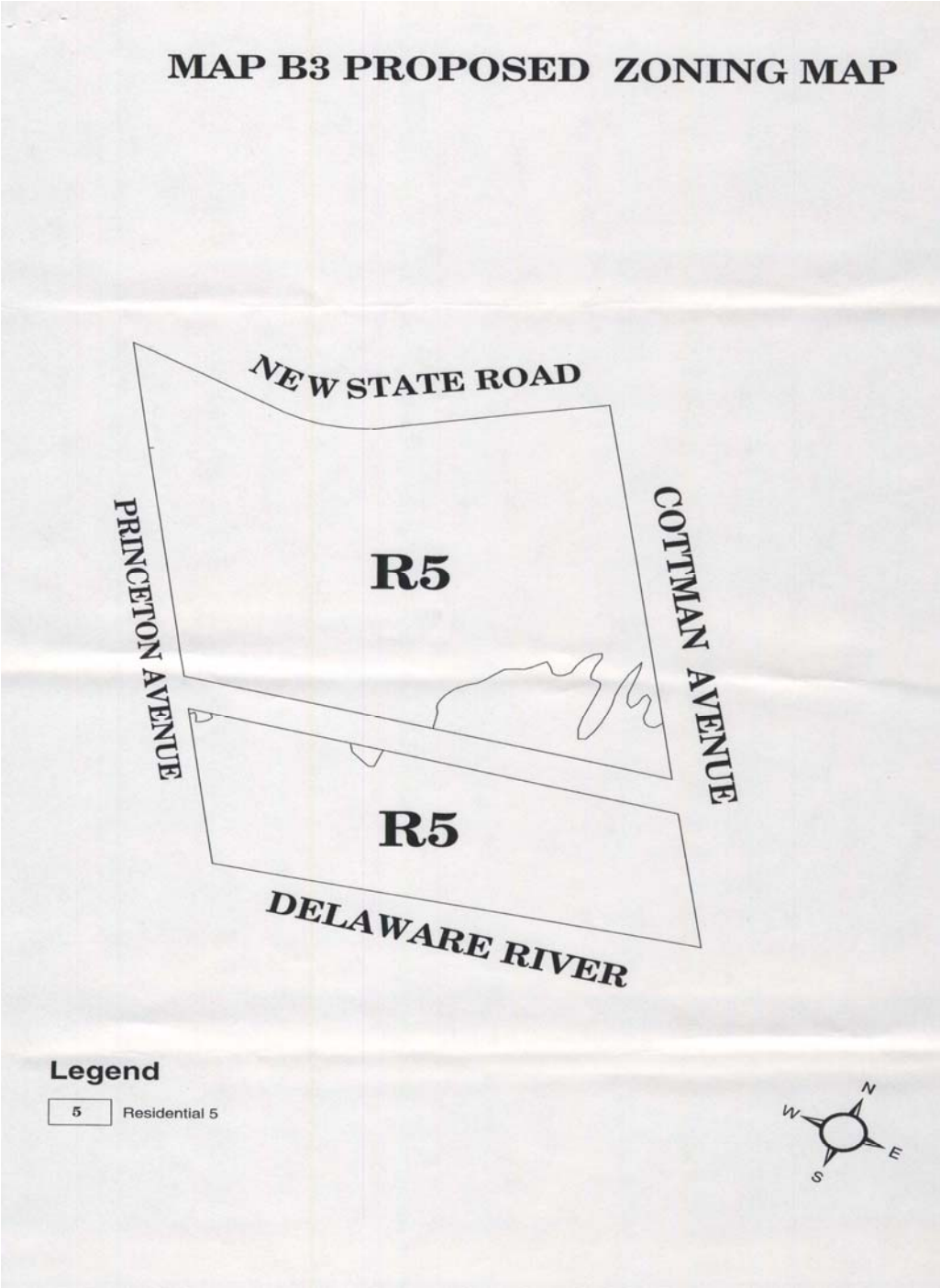
Certified Copy



# City of Philadelphia

BILL NO. 040007 continued

Certified Copy



# City of Philadelphia

BILL NO. 040007 continued

Certified Copy

CERTIFICATION: This is a true and correct copy of the original Bill, Passed by the City Council on March 11, 2004. The Bill was Signed by the Mayor on March 25, 2004.



Patricia Rafferty  
Chief Clerk of the City Council