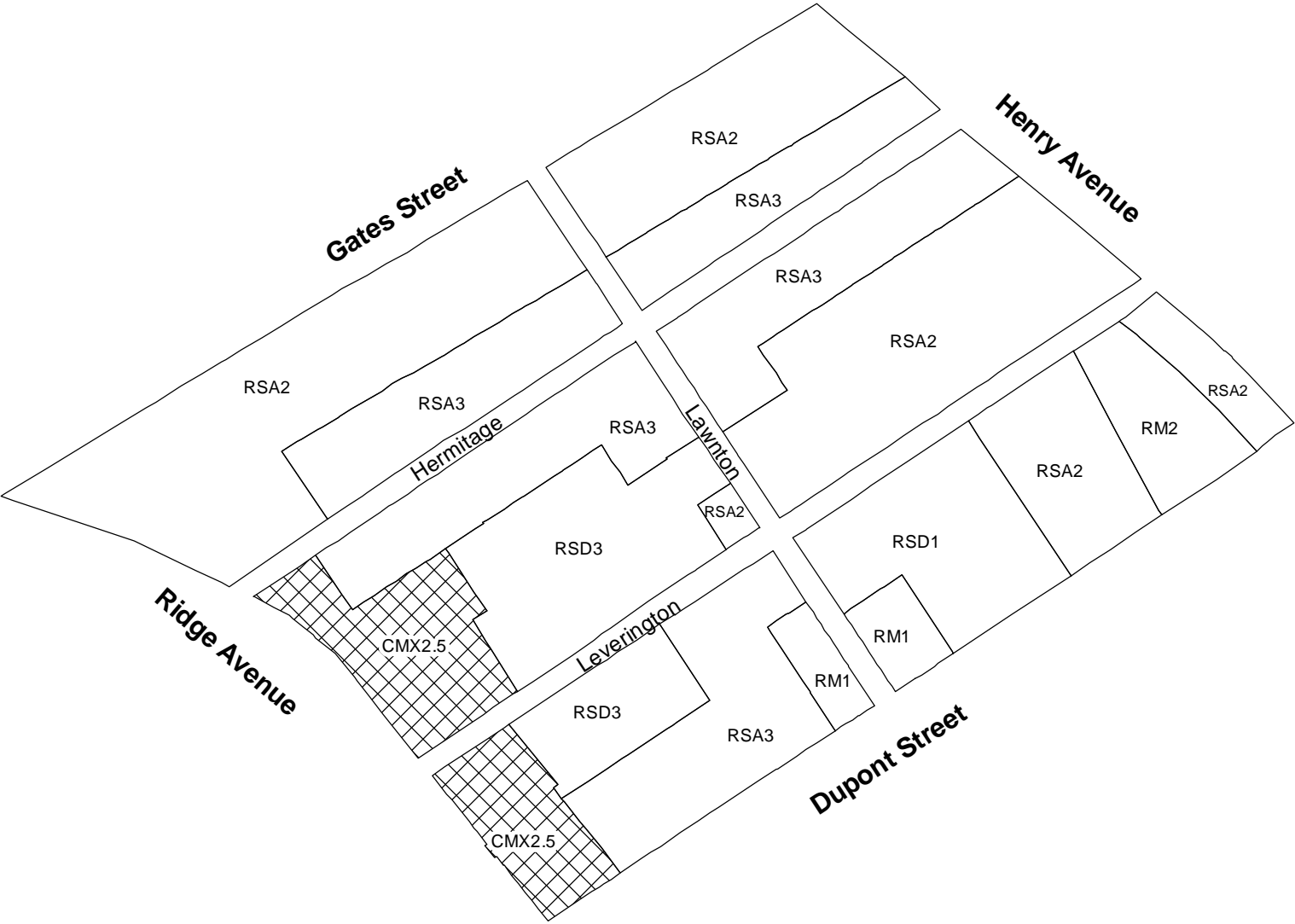


# MAP A1 EXISTING ZONING

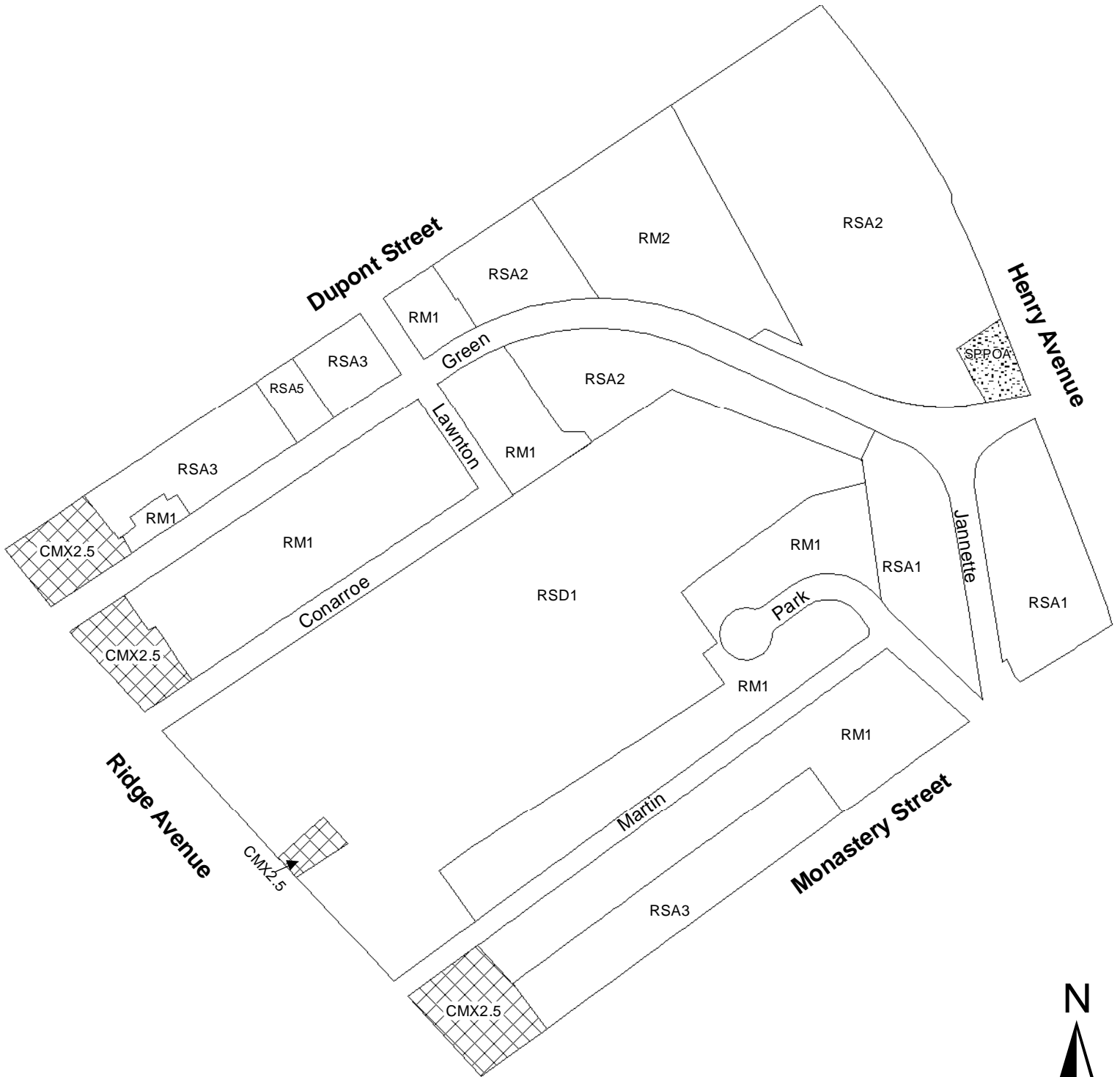


## Legend

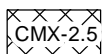

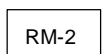



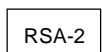
- |   |  |
|---|--|
|  CMX-2.5 Commercial Mixed-Use             |  RSA-3 Residential Single-Family Attached |
|  RM-1 Residential Multi-Family            |  RSD-1 Residential Single-Family Detached |
|  RM-2 Residential Multi-Family            |  RSD-3 Residential Single-Family Detached |
|  RSA-2 Residential Single-Family Attached |  |



# MAP A2 EXISTING ZONING

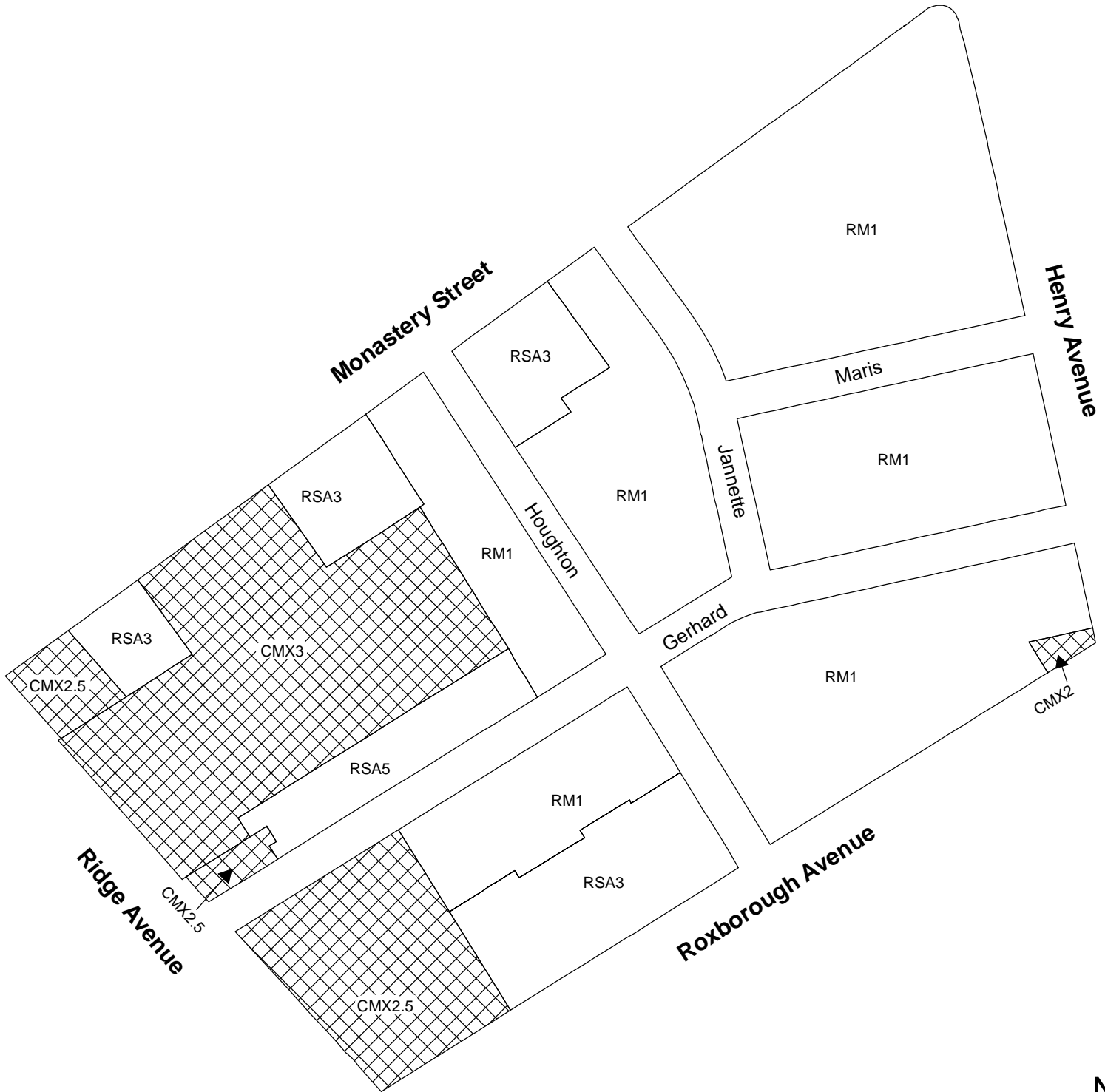


## Legend


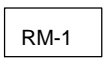

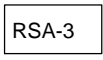

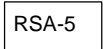
 CMX-2.5 Commercial Mixed-Use	 RSA-3 Residential Single-Family Attached
 RM-1 Residential Multi-Family	 RSA-5 Residential Single-Family Attached
 RM-2 Residential Multi-Family	 RSD-1 Residential Single-Family Detached
 RSA-1 Residential Single-Family Attached	 SP-PO-A Parks and Open Space Active
 RSA-2 Residential Single-Family Attached	



# MAP A3 EXISTING ZONING

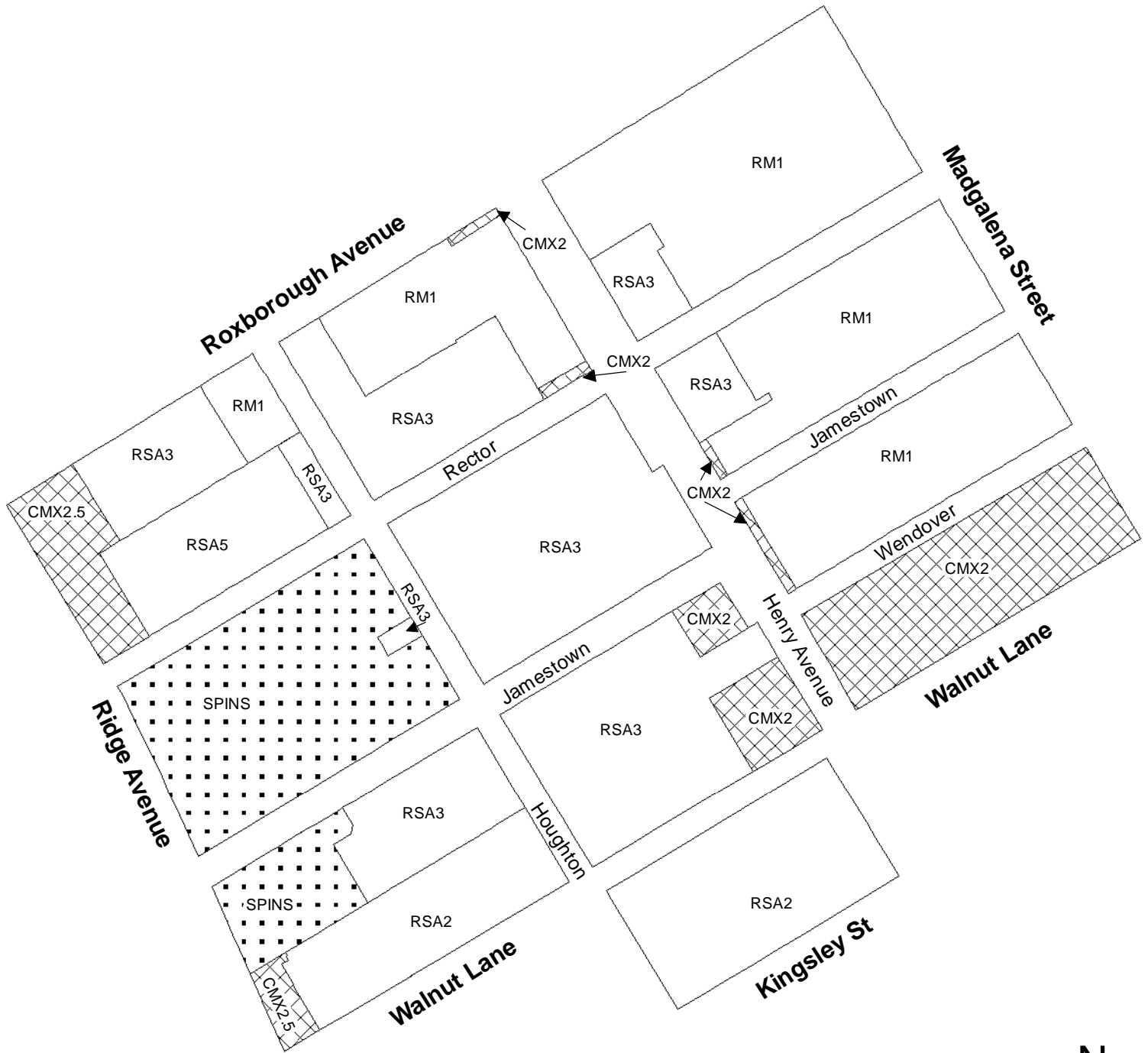


## Legend








 CMX-2 Commercial Mixed-Use	 RM-1 Residential Multi-Family
 CMX-2.5 Commercial Mixed-Use	 RSA-3 Residential Single-Family Attached
 CMX-3 Commercial Mixed-Use	 RSA-5 Residential Single-Family Attached



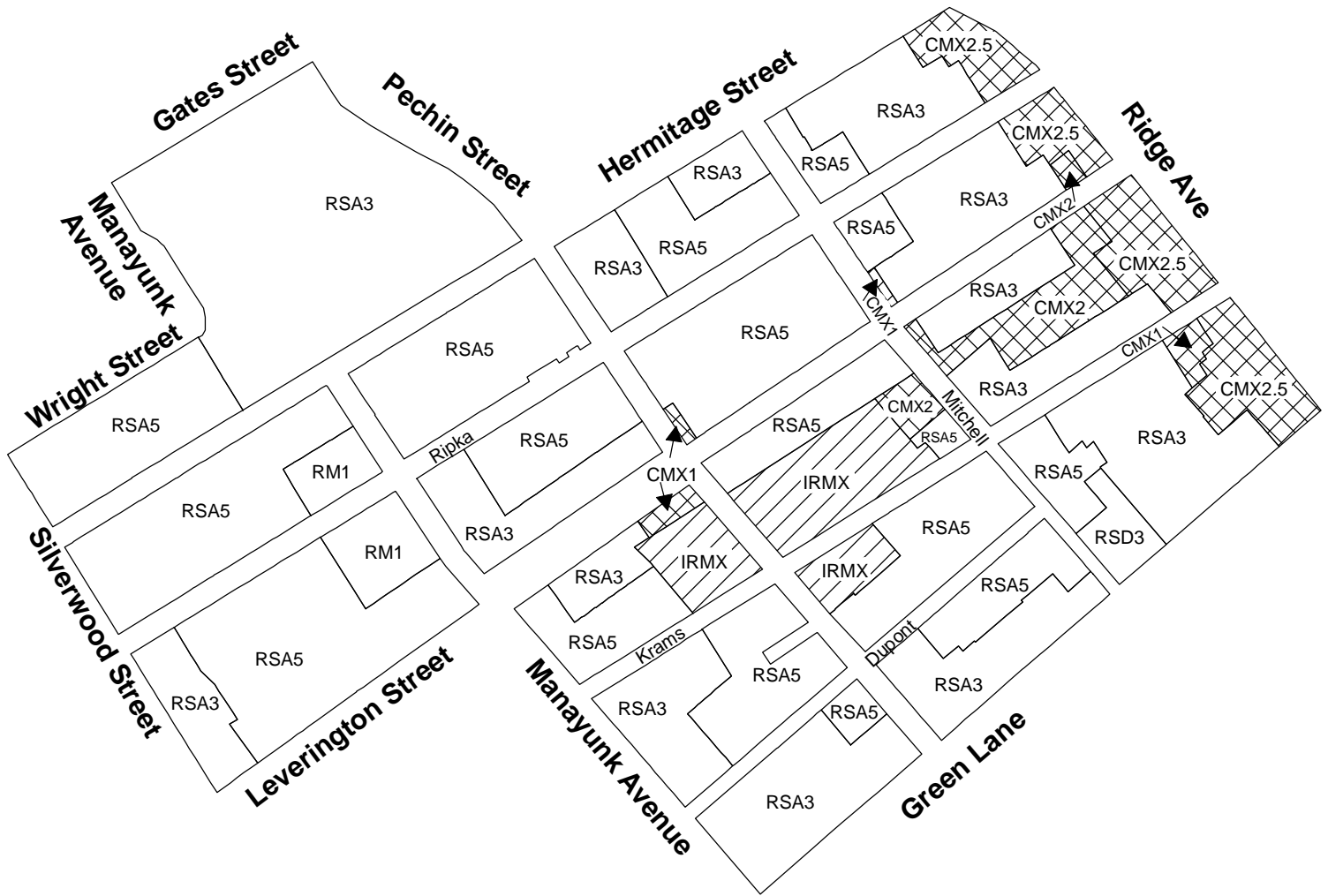
# MAP A4 - EXISTING ZONING



## Legend

- |  |  |   |  |
|--|--|---|--|
|  | CMX-2 Commercial Mixed-Use               |  | RSA-3 Residential Single-Family Attached |
|  | CMX-2.5 Commercial Mixed-Use             |  | RSA-5 Residential Single-Family Attached |
|  | RM-1 Residential Multi-Family            |  | SP-INS Special Purpose Institutional     |
|  | RSA-2 Residential Single-Family Attached |   |  |

# MAP A5 EXISTING ZONING

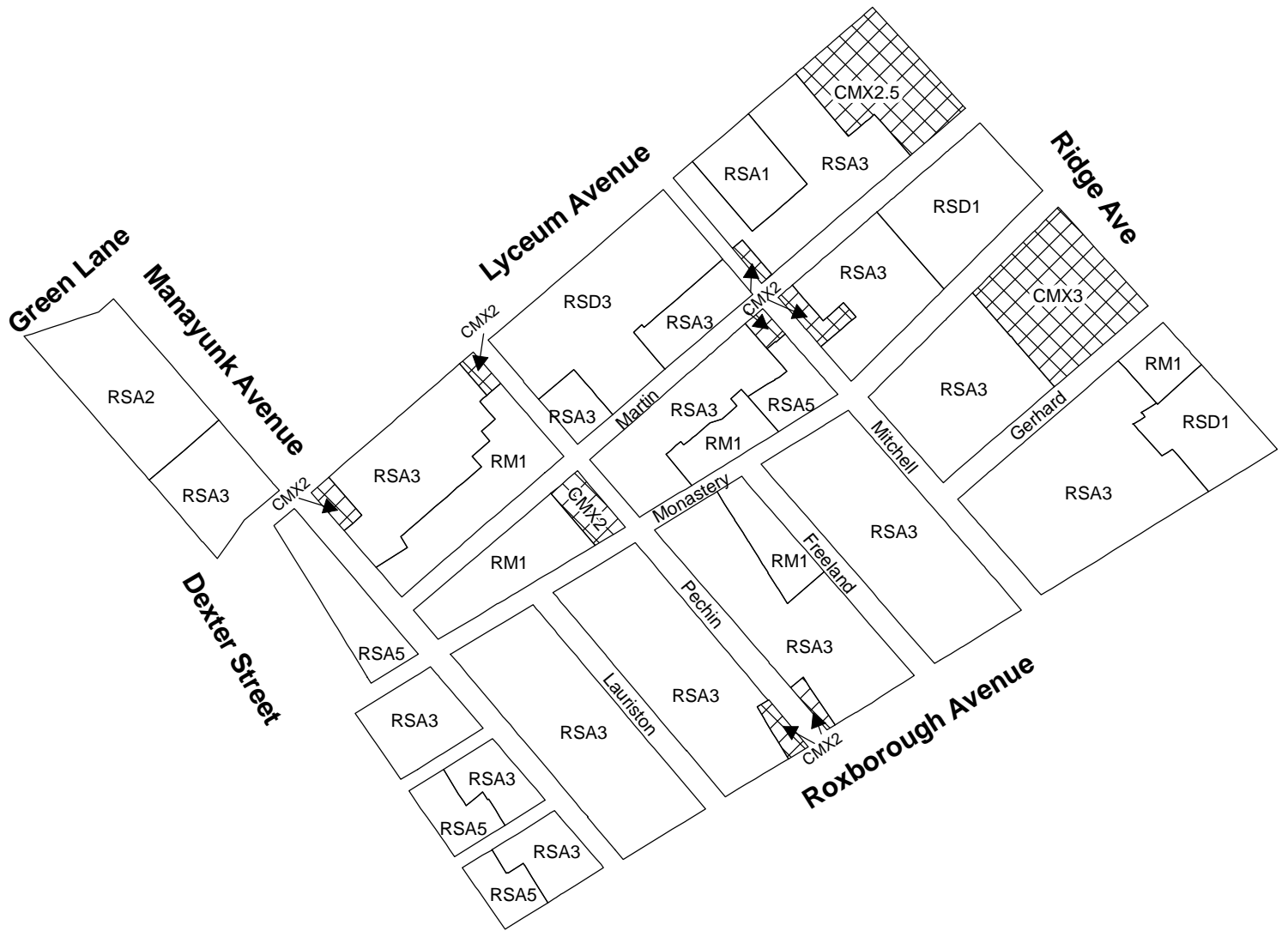


## Legend

- |  |                                       |  |  |
|--|---------------------------------------|--|--|
|  | CMX-1 Commercial Mixed-Use            |  | RM-1 Residential Multi-Family            |
|  | CMX-2 Commercial Mixed-Use            |  | RSA-3 Residential Single-Family Attached |
|  | CMX-2.5 Commercial Mixed-Use          |  | RSA-5 Residential Single-Family Attached |
|  | IRMX Industrial Residential Mixed-Use |  | RSD-3 Residential Single-Family Detached |



# MAP A6 EXISTING ZONING












## Legend

	CMX-1 Commercial Mixed-Use		RSA-2 Residential Single-Family Attached
	CMX-2.5 Commercial Mixed-Use		RSA-3 Residential Single-Family Attached
	CMX-3 Commercial Mixed-Use		RSA-5 Residential Single-Family Attached
	RM-1 Residential Multi-Family		RSD-1 Residential Single-Family Detached
	RSA-1 Residential Single-Family Attached		RSD-3 Residential Single-Family Detached

# MAP A7 EXISTING ZONING

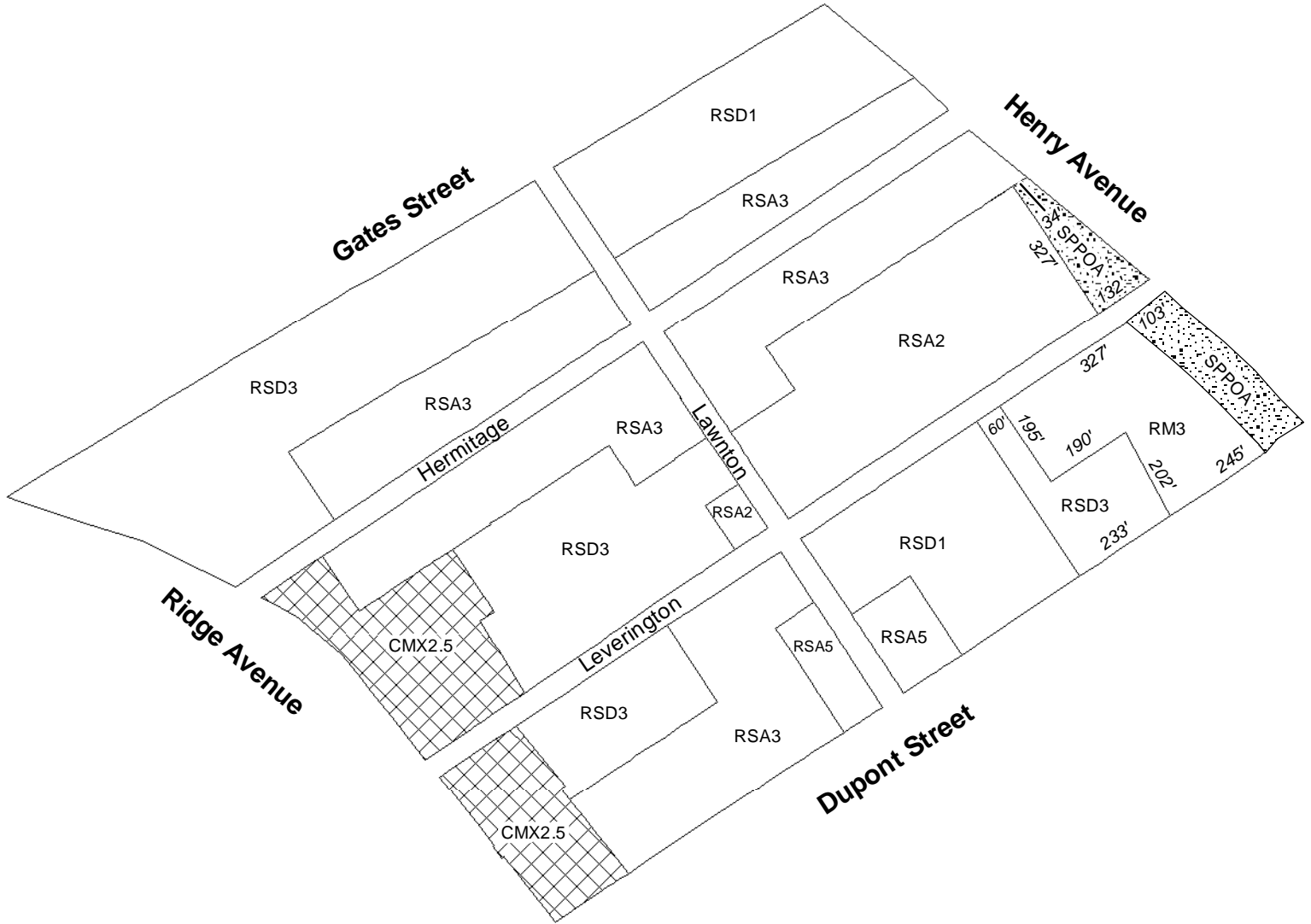


## Legend




	CMX-1 Commercial Mixed-Use		RSA-3 Residential Single-Family Attached
	CMX-2 Commercial Mixed-Use		RSA-5 Residential Single-Family Attached
	CMX-2.5 Commercial Mixed-Use		RSD-1 Residential Single-Family Detached
	I-2 Medium Industrial		SP-PO-A Parks and Open Space Active
	RM-1 Residential Multi-Family		



# MAP B1 PROPOSED ZONING



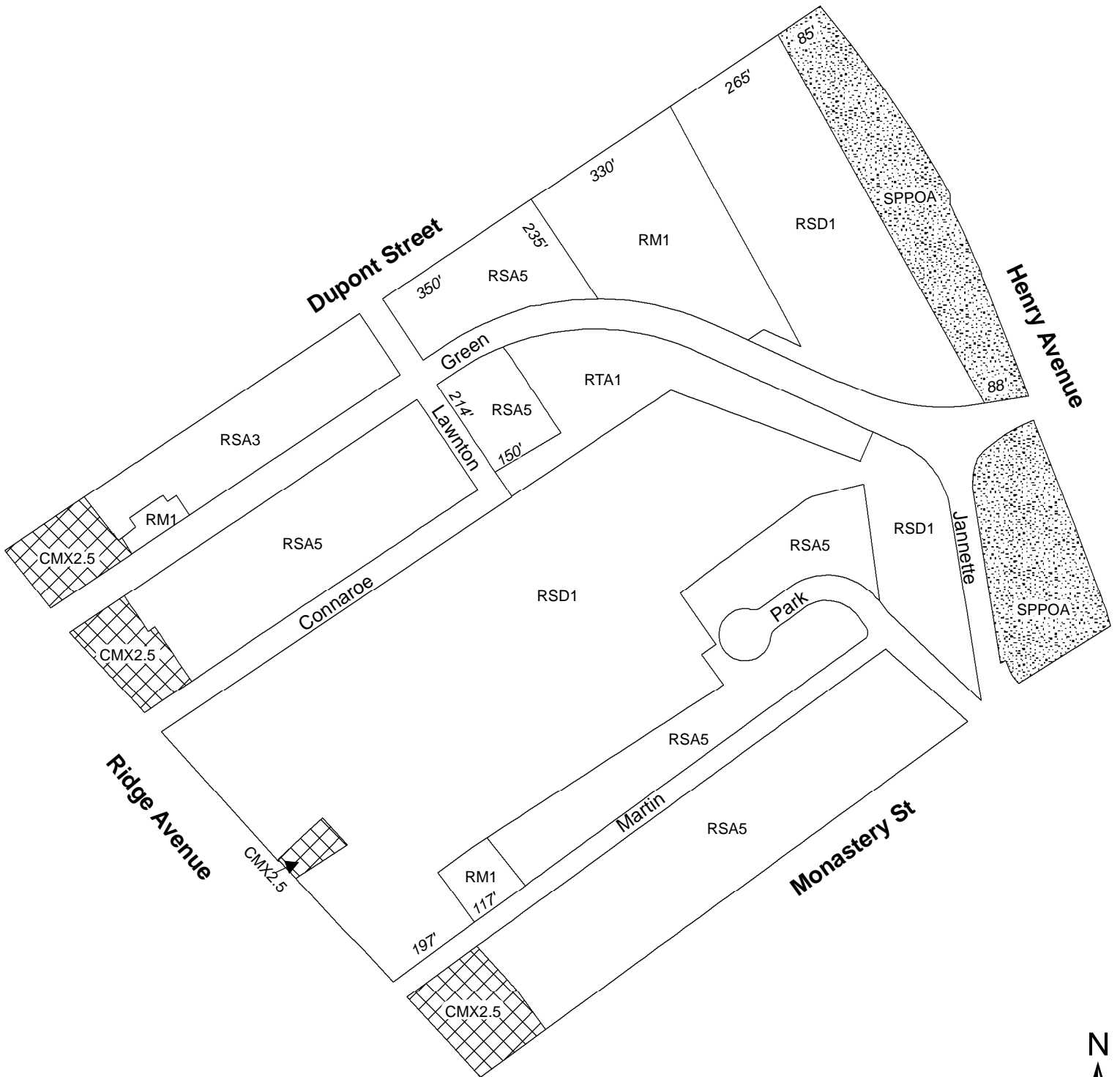
## Legend

 CMX-2.5 Commercial Mixed-Use	 RSA-5 Residential Single-Family Attached
 RM-3 Residential Multi-Family	 RSD-1 Residential Single-Family Detached
 RSA-2 Residential Single-Family Attached	 RSD-3 Residential Single-Family Detached
 RSA-3 Residential Single-Family Attached	 SP-PO-A Parks and Open Space Active











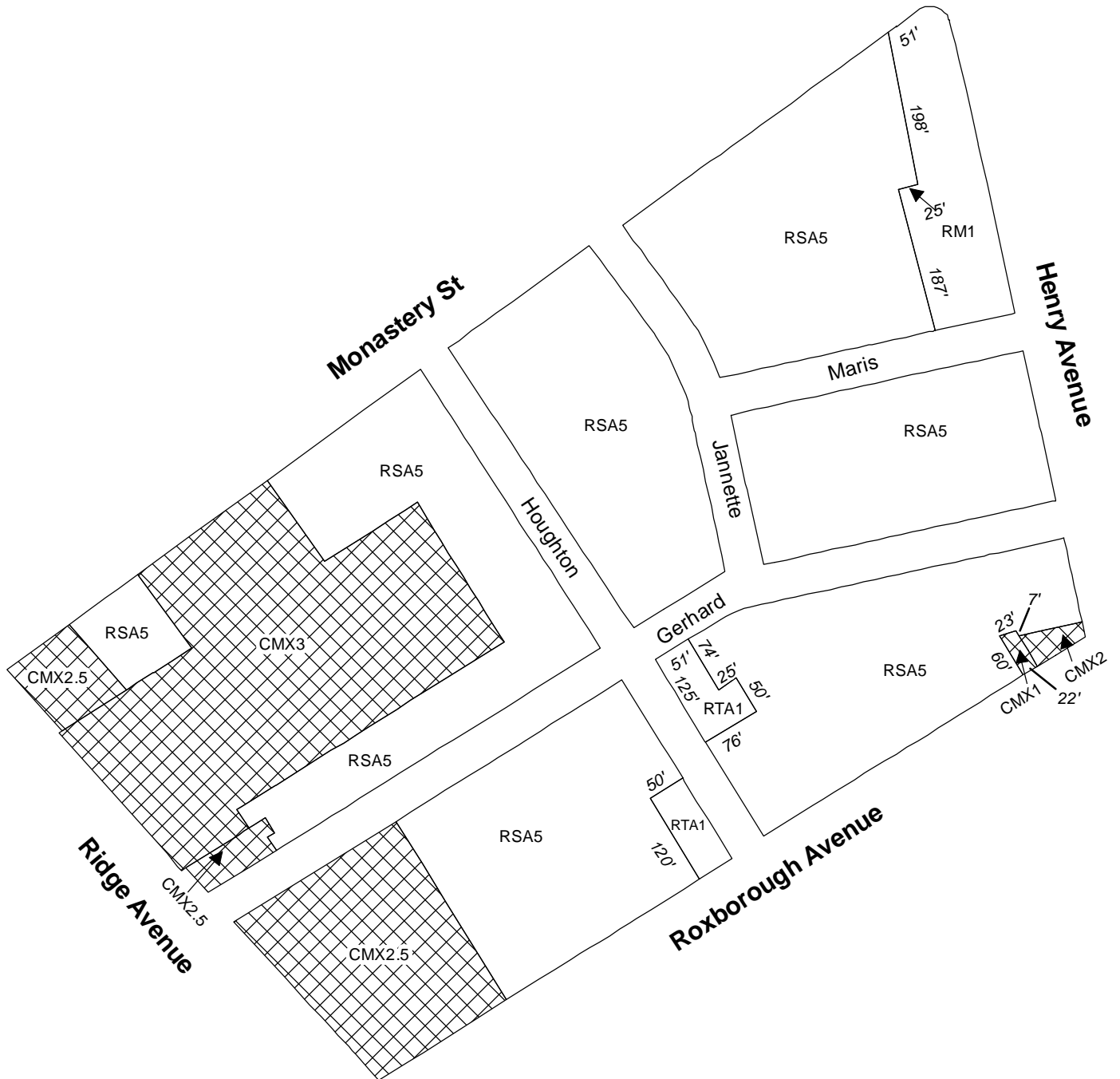
# MAP B2 PROPOSED ZONING










## Legend

 CMX-2.5 Commercial Mixed-Use	 RSD-1 Residential Single-Family Detached
 RM-1 Residential Multi-Family	 RTA-1 Residential Two-Family Attached
 RSA-3 Residential Single-Family Attached	 SP-PO-A Parks and Open Space Active
 RSA-5 Residential Single-Family Attached	

# MAP B3 PROPOSED ZONING



## Legend












	CMX-1 Commercial Mixed-Use		RM-1 Residential Multi-Family
	CMX-2 Commercial Mixed-Use		RSA-5 Residential Single-Family Attached
	CMX-2.5 Commercial Mixed-Use		RTA-1 Residential Two-Family Attached
	CMX-3 Commercial Mixed-Use		



# MAP B4 PROPOSED ZONING

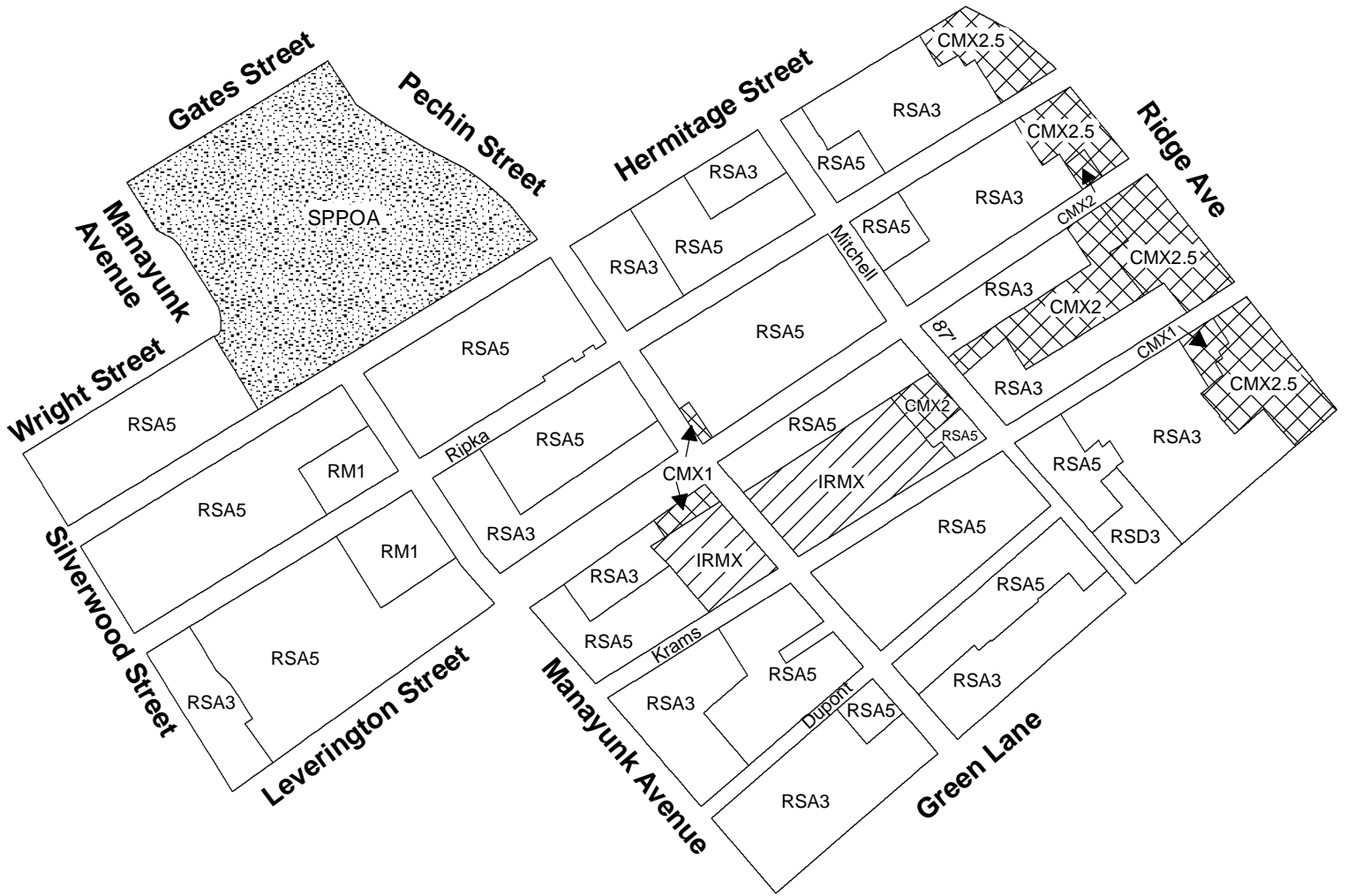


## Legend










	CMX-2 Commercial Mixed-Use		RSA-5 Residential Single-Family Attached
	CMX-2.5 Commercial Mixed-Use		RSD-2 Residential Single-Family Detached
	RM-1 Residential Multi-Family		RSD-3 Residential Single-Family Detached
	RSA-1 Residential Single-Family Attached		SP-INS Special Purpose Institutional
	RSA-2 Residential Single-Family Attached		SP-PO-A Parks and Open Space Active
	RSA-3 Residential Single-Family Attached		



# MAP B5 PROPOSED ZONING



## Legend













	CMX-1 Commercial Mixed-Use		RSA-3 Residential Single-Family Attached
	CMX-2 Commercial Mixed-Use		RSA-5 Residential Single-Family Attached
	CMX-2.5 Commercial Mixed-Use		RSD-3 Residential Single-Family Detached
	IRMX Industrial Residential Mixed-Use		SP-PO-A Parks and Open Space Active
	RM-1 Residential Multi-Family		



# MAP B6 PROPOSED ZONING

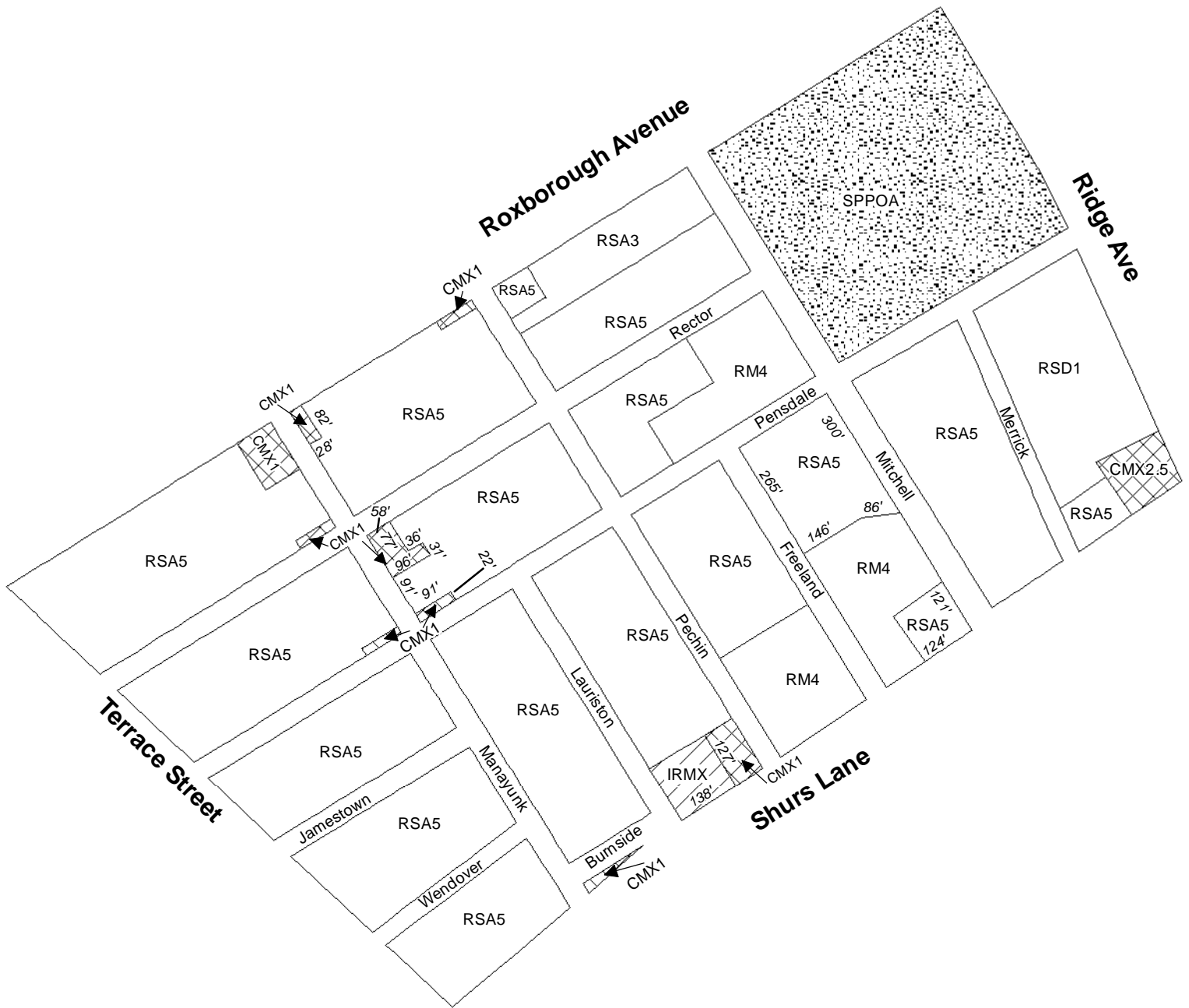


## Legend












	CMX-1 Commercial Mixed-Use		RSA-2 Residential Single-Family Attached
	CMX-2 Commercial Mixed-Use		RSA-3 Residential Single-Family Attached
	CMX-2.5 Commercial Mixed-Use		RSA-5 Residential Single-Family Attached
	CMX-3 Commercial Mixed-Use		RSD-1 Residential Single-Family Detached
	RM-1 Residential Multi-Family		RSD-3 Residential Single-Family Detached
	RSA-1 Residential Single-Family Attached		SP-PO-A Parks and Open Space Active



# MAP B7 PROPOSED ZONING



## Legend

	CMX-1 Commercial Mixed-Use		RM-4 Residential Multi-Family
	CMX-2 Commercial Mixed-Use		RSA-3 Residential Single-Family Attached
	CMX-2.5 Commercial Mixed-Use		RSA-5 Residential Single-Family Attached
	I-2 Medium Industrial		RSD-1 Residential Single-Family Detached
	IRMX Industrial Residential Mixed-Use		SP-PO-A Parks and Open Space Active
	RM-1 Residential Multi-Family		

