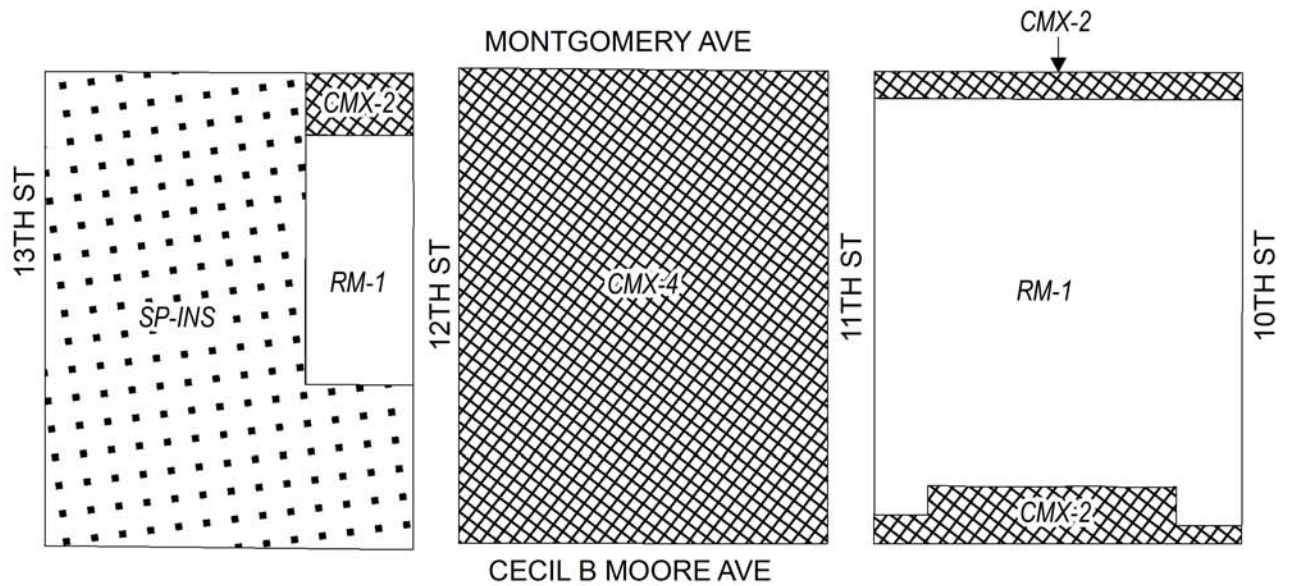





Map A1 Existing Zoning




Zoning Districts



-  CMX-2/CMX-4, Commercial Mixed-Use
-  RM-1, Residential Multi-Family
-  SP-INS, Institutional



Map B1 Proposed Zoning

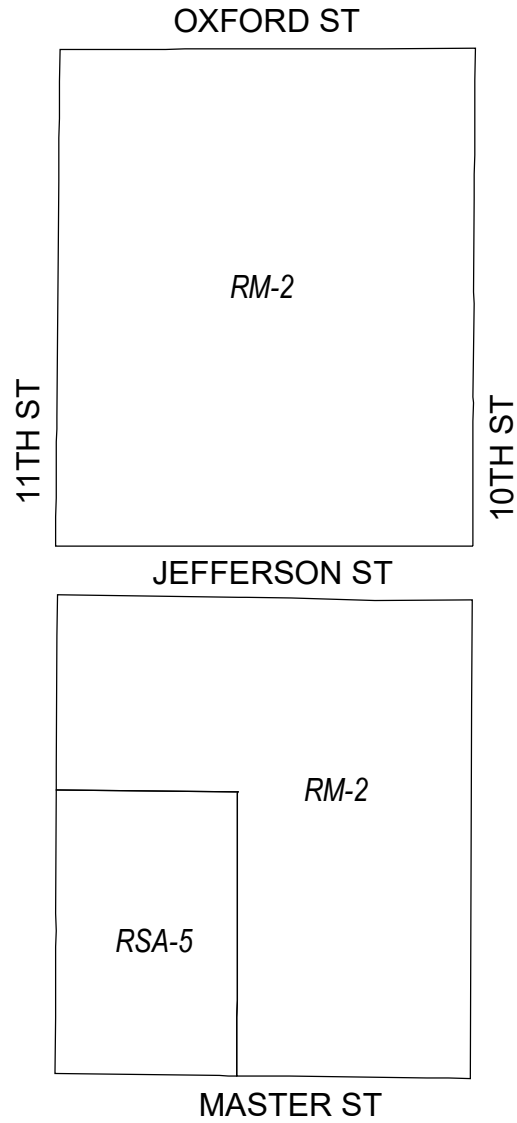


Zoning Districts

-  CMX-4, Commercial Mixed-Use
-  SP-CIV, Civic, Educational, and Medical
-  SP-INS, Institutional
-  SP-PO-A, Parks and Open Space



Map A2 Existing Zoning

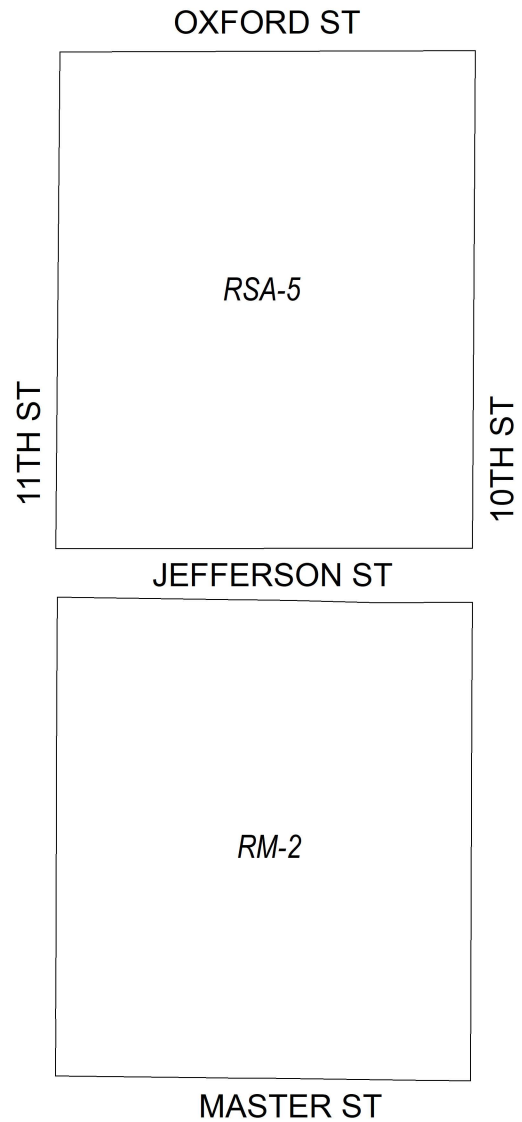


Zoning Districts

RM-2, Residential Multi-Family; *RSA-5*, Residential Single-Family Attached



Map B2 Proposed Zoning

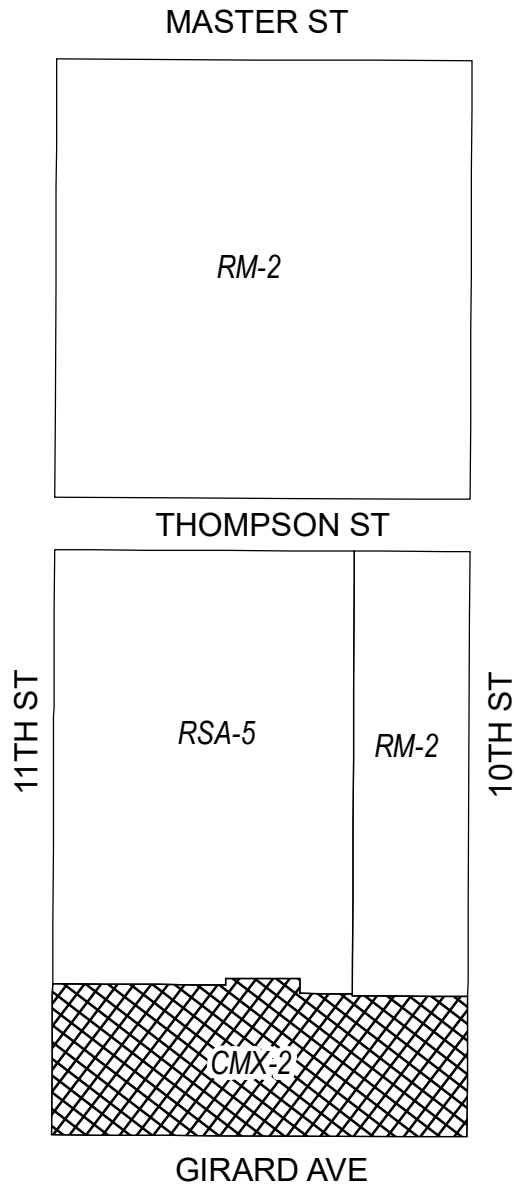


Zoning Districts

 RM-2, Residential Multi-Family;  RSA-5, Residential Single-Family Attached



Map A3 Existing Zoning



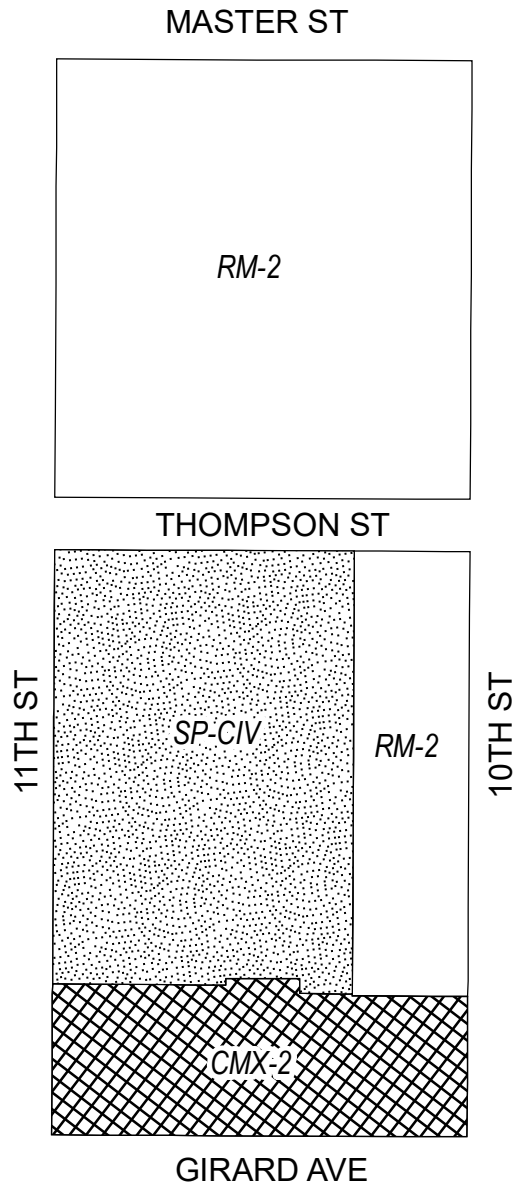
Zoning Districts

 CMX-2, Commercial Mixed-Use




 RM-2, Residential Multi-Family; RSA-5, Residential Single-Family Attached



Map B3 Proposed Zoning



Zoning Districts

-  CMX-2, Commercial Mixed-Use
-  RM-2, Residential Multi-Family; RSA-5, Residential Single-Family Attached
-  SP-CIV, Civic, Educational, and Medical

