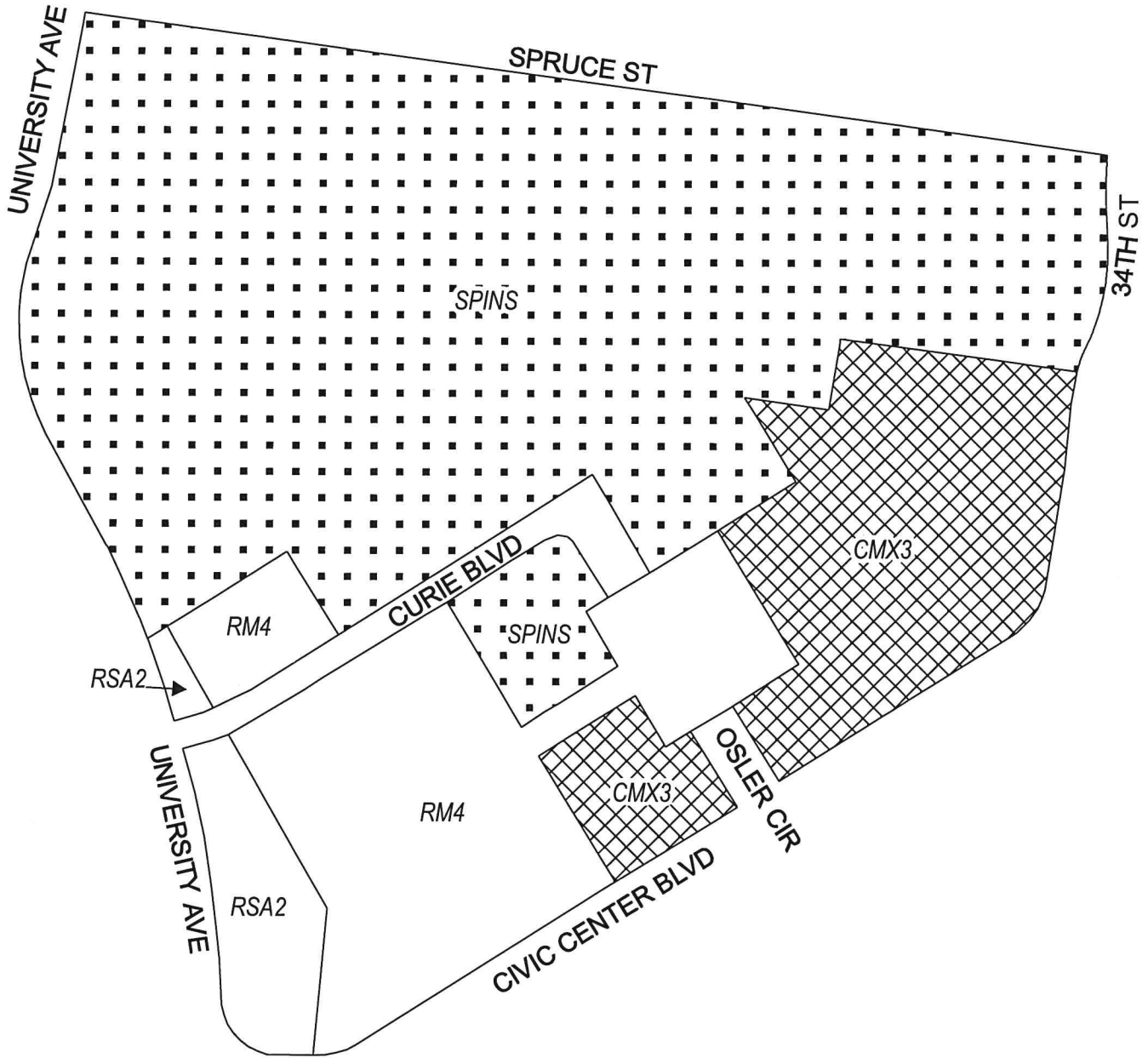





# Map A Existing Zoning

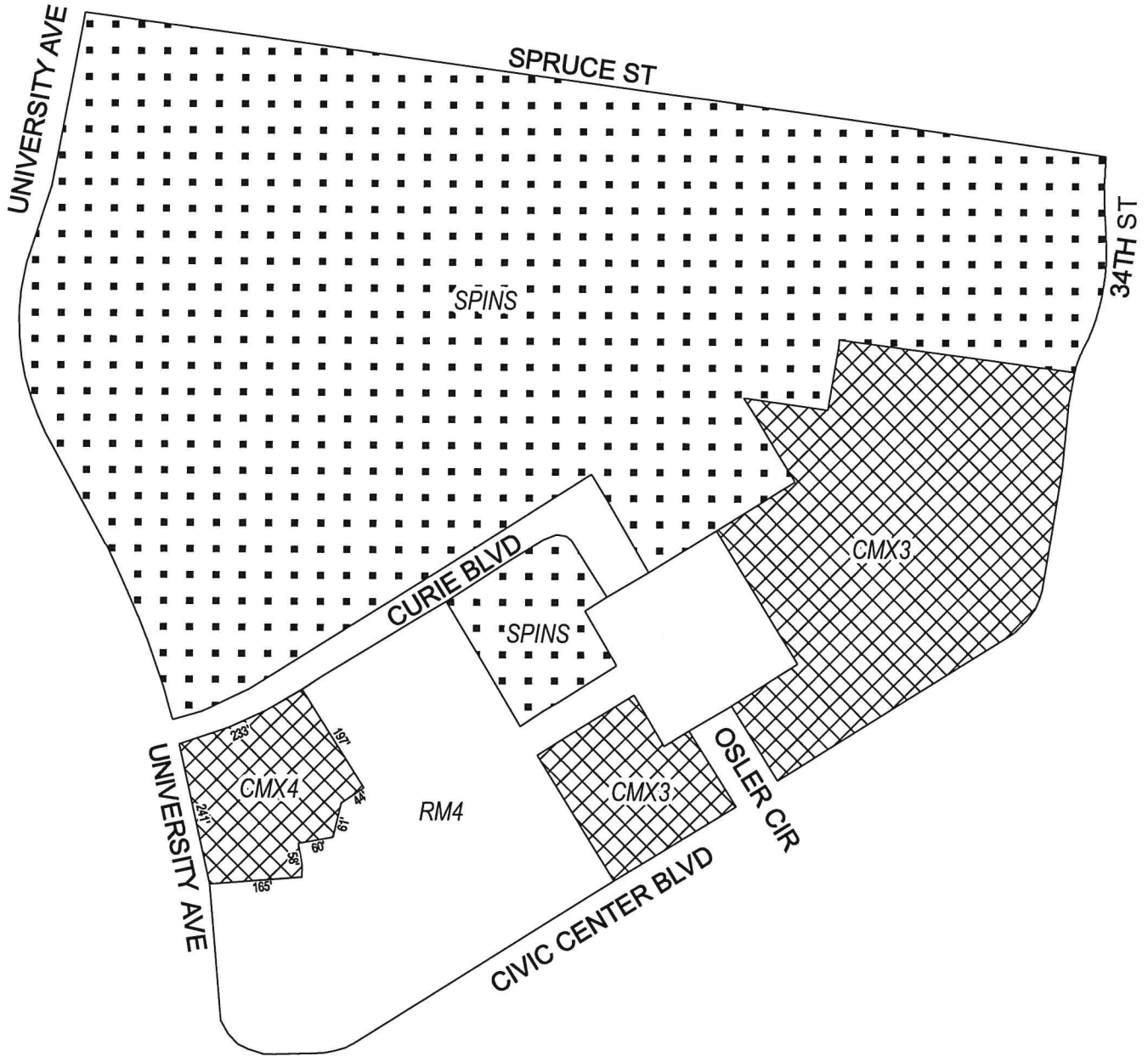


## Zoning Districts




-  CMX-3, Commercial Mixed-Use
-  RM-4, Residential Multi-Family; RSA-2, Residential Single-Family Attached
-  SP-INS, Institutional



# Map B Proposed Zoning



## Zoning Districts

-  CMX-3/CMX-4, Commercial Mixed-Use
-  RM-4, Residential Multi-Family
-  SP-INS, Institutional

