



# City of Philadelphia

City Council  
Chief Clerk's Office  
402 City Hall  
Philadelphia, PA 19107

**BILL NO. 030490**

---

**Introduced June 12, 2003**

---

**Councilmember Clarke**

---

**Referred to the  
Committee on Rules**

---

## **AN ORDINANCE**

To amend the Philadelphia Zoning Maps by changing the zoning designations of certain areas of land located within an area bounded by Broad Street, Jefferson Street, Thirteenth Street and Oxford Street.

*THE COUNCIL OF THE CITY OF PHILADELPHIA HEREBY ORDAINS:*

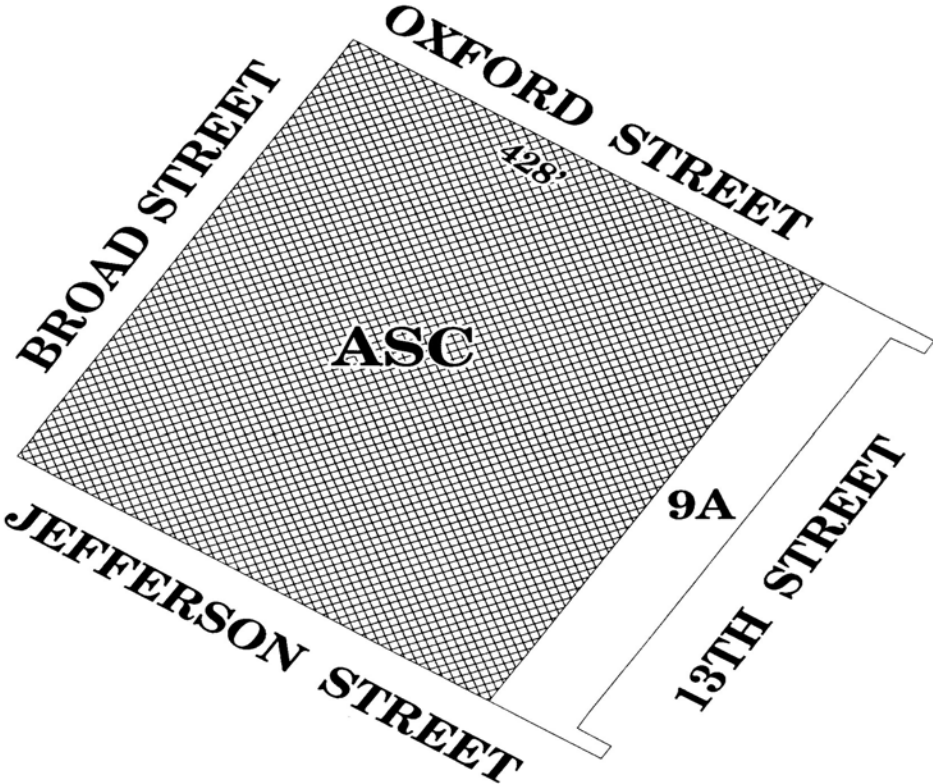
SECTION 1. Pursuant to Section 14-103 of The Philadelphia Code, the Philadelphia Zoning Maps are hereby amended by changing the zoning designations of certain areas of land within an area bounded by Broad Street, Jefferson Street, Thirteenth Street and Oxford Street from the existing zoning designations indicated on Map "A" set forth below to the zoning designations indicated on Map "B" set forth below.

SECTION 2. This Ordinance shall not become effective unless the sum of Two Hundred Dollars (\$200) towards costs thereof, is paid into the City Treasury within sixty (60) days after the approval of this Ordinance.



# City of Philadelphia

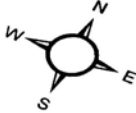
BILL NO. 030490 continued

## MAP A EXISTING ZONING



### Legend

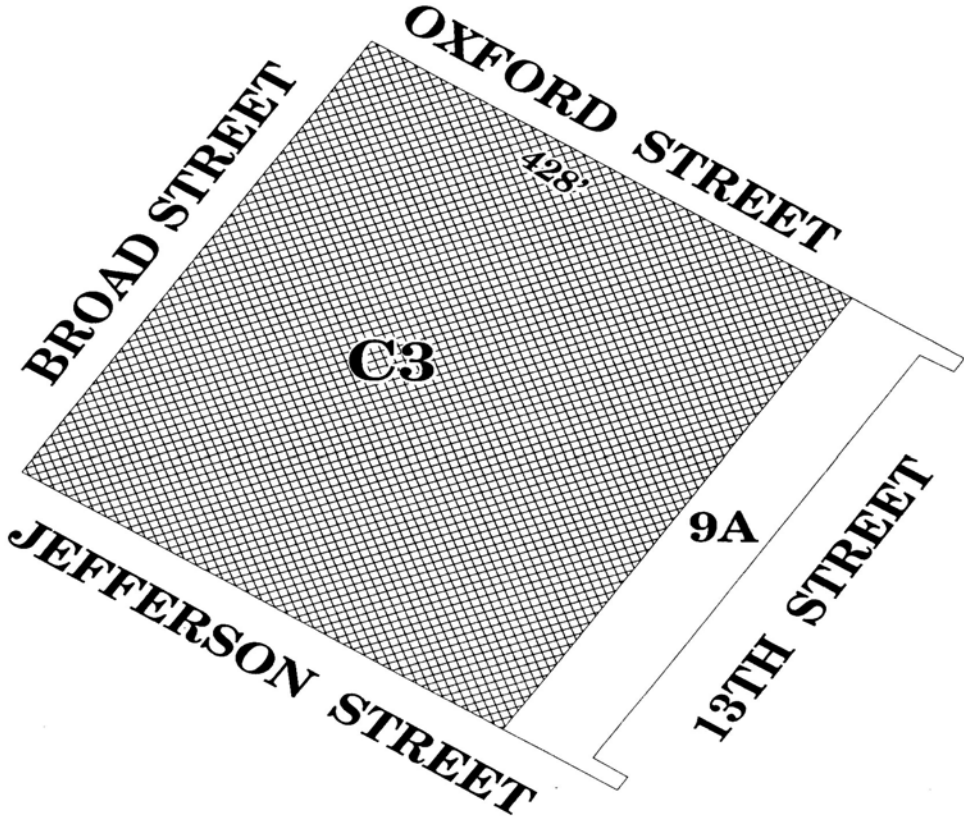
CODE	
	ASC
	R9A



# City of Philadelphia

BILL NO. 030490 continued

## MAP B PROPOSED ZONING



**Legend**

CODE	
	ASC
	R9A



# City of Philadelphia

*BILL NO. 030490 continued*