

City of Philadelphia



Philadelphia, January 20, 2022

CERTIFICATION: This is to certify that Bill No. 210689 was presented to the Mayor on the sixteenth day of December, 2021, and was not returned to the Council with his signature at a meeting held January 20, 2022 (being more than ten days after it had been presented to him).

THEREFORE, Pursuant to the provisions of Section 2-202 of the Philadelphia Home Rule Charter, the ordinance becomes effective as if the Mayor had approved it.

A handwritten signature in cursive script that reads "Michael A. Decker".

Michael A. Decker
Chief Clerk of the City Council

(Bill No. 210689)

AN ORDINANCE

To amend the Philadelphia Zoning Maps by changing the zoning designations of certain areas of land located within an area bounded by Old York Road, Broad Street, and 65th Avenue.

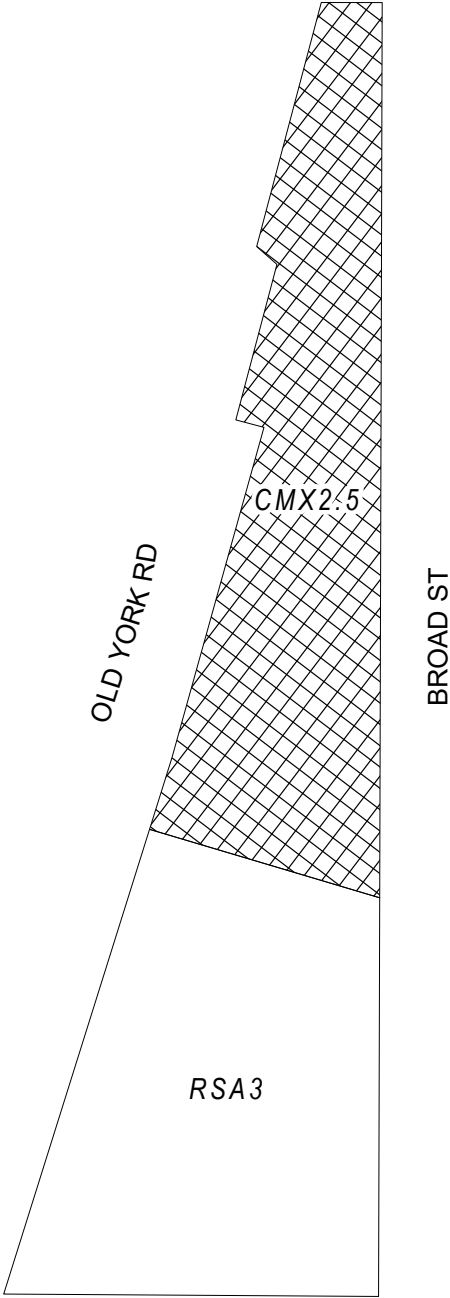
THE COUNCIL OF THE CITY OF PHILADELPHIA HEREBY ORDAINS:

SECTION 1. Pursuant to Section 14-106 of The Philadelphia Code, The Philadelphia Zoning Maps are hereby amended by changing the zoning designations of certain areas of land within an area bounded by Old York Road, Broad Street, and 65th Avenue from the existing zoning designations indicated on "Map A," set forth below, to the zoning designations indicated on "Map B, set forth below.

SECTION 2. This Ordinance shall become effective immediately.



Map A Existing Zoning

66TH AVE



65TH AVE

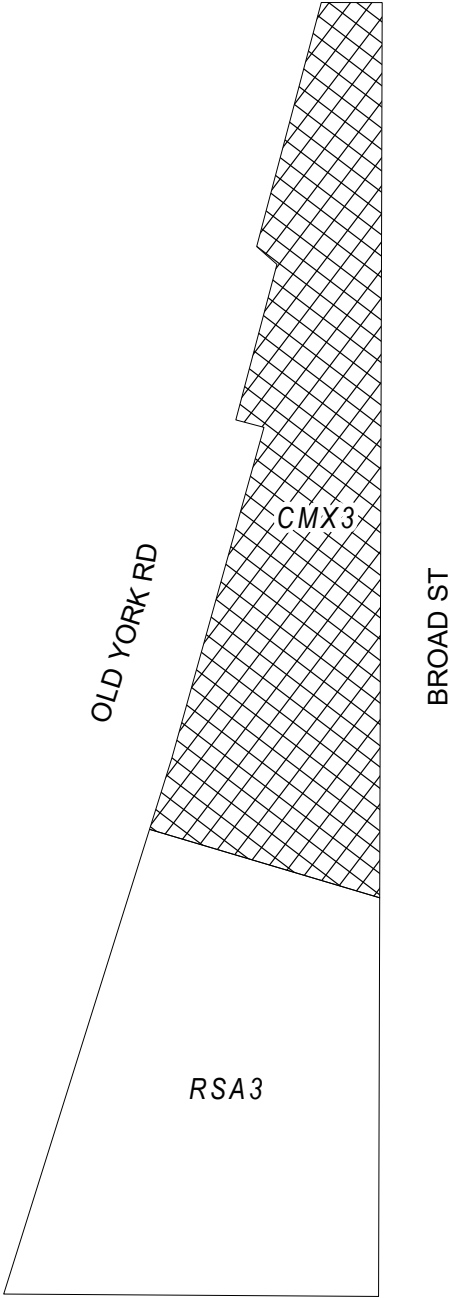
Zoning Districts

-  CMX-2.5, Commercial Mixed-Use
-  RSA-3, Residential Single-Family Attached





Map B Proposed Zoning

66TH AVE



65TH AVE

Zoning Districts

-  CMX-3, Commercial Mixed-Use
-  RSA-3, Residential Single-Family Attached



City of Philadelphia

BILL NO. 210689 continued

Certified Copy